

Feasibility Report

Lotus Lake Water Quality Improvement Project

Prepared for
Riley Purgatory Bluff Creek Watershed District

February 2024 DRAFT



Feasibility Report
Lotus Lake Water Quality Improvement Project
February 2024 DRAFT

Contents

1.0	Context and Goals for this Plan	9
1.1	Background.....	11
	Opportunities for Collaboration with City of Chanhassen.....	13
1.2	Vision, Approach and Project Goals.....	15
1.3	Lotus Lake Water Quality Goals and Current Lake Conditions.....	16
2.0	Existing Conditions.....	20
2.1	Lotus Lake Watershed and Lake Description	20
2.1.1	Watershed Ecological Condition.....	21
2.2	Desktop Assessments	27
2.2.1	Minnesota Pollution Control Agency’s (MPCA) “What’s in my Neighborhood?”	27
2.2.2	National Wetlands Inventory and District Wetland Management Classification	27
2.2.3	Threatened and Endangered Species & Environmentally Sensitive Features Review.....	29
2.2.4	Cultural Resources	31
2.2.5	Public Utility Information.....	31
2.2.6	Hydrologic and Hydraulic and Water Quality Modeling	31
2.2.7	Flow and Water Quality Monitoring Data.....	32
2.2.8	Soil Erosivity and Erosion Conditions	37
2.3	Field Assessments.....	39
2.3.1	Site Visits	39
2.3.2	Infiltration Testing.....	40
2.3.3	Soil/Health Conditions.....	41

2.4	Project Area Summary.....	43
2.4.1	BMP LL_1	43
2.4.2	BMP LL_3	46
2.4.3	BMP LL_7	50
2.4.4	BMP LL_8	54
2.4.5	Kerber Pond Ravine.....	58
3.0	Preliminary BMP Screening.....	61
4.0	BMP Site Conceptual Design Alternatives.....	66
4.1	BMP Site LL_1: North Lotus Lake Park	68
4.1.1	Description of Alternatives.....	68
4.1.1.1	LL_1a: Iron Enhanced Filtration (or Infiltration) Basin and Habitat Restoration.....	68
4.1.1.2	LL_1b: Swale with Intermittent Waterway, Iron Enhanced Sand Filtration (or Infiltration) Basin and Habitat Restoration.....	73
4.1.2	Anticipated Hydraulic Performance.....	75
4.1.3	Anticipated Water Quality Improvements	76
4.1.4	Engineer’s Opinion of Probable Cost.....	77
4.1.5	Wetland and Upland Impacts	78
4.1.6	Regulatory Approval.....	78
4.1.7	Affected Property Owners	79
4.2	BMP Site LL_3: Meadow Green Park Channel	79
4.2.1	Description of Alternatives.....	80
4.2.1.1	LL_3a: Channel Stabilization with Rock Check Dam	80
4.2.1.2	LL_3b: Channel Stabilization with Outlet Modification	82
4.2.1.3	LL_3c: Channel Stabilization with Outlet Modification and Upstream Bank Stabilization.....	84
4.2.2	Anticipated Hydraulic Performance.....	86
4.2.3	Anticipated Water Quality Improvements	87
4.2.4	Engineer’s Opinion of Probable Cost.....	90
4.2.5	Wetland and Upland Impacts	91
4.2.6	Regulatory Approval.....	91

4.2.7	Affected Property Owners.....	92
4.3	BMP Site LL_7: Stormwater Management at Wetlands in Meadow Green Park.....	93
4.3.1	Description of Alternatives.....	94
4.3.1.1	LL_7a: Upper Wetland Extended Detention.....	94
4.3.1.2	LL_7b: Lower Wetland Extended Detention.....	96
4.3.1.3	LL_7c: Lower Wetland Extended Detention & Enhanced Filtration.....	98
4.3.1.4	LL_7d: Diversion Pipe and Lower Wetland Extended Detention	100
4.3.1.5	LL_7e: Diversion Pipe, Lower Wetland Extended Detention, & Enhanced Filtration	102
4.3.2	Anticipated Hydraulic Performance.....	104
4.3.3	Anticipated Water Quality Improvements.....	106
4.3.4	Engineer’s Opinion of Probable Cost.....	107
4.3.5	Wetland and Upland Impacts	107
4.3.6	Regulatory Approval.....	108
4.3.7	Affected Property Owners.....	109
4.4	BMP Site LL_8: Ravine off Frontier Trail.....	109
4.4.1	Description of Alternatives.....	110
4.4.1.1	LL_8a: Large Infiltration Basin	110
4.4.1.2	LL_8b: Subsurface Infiltration with Infiltration Basin	112
4.4.1.3	LL_8c: Kraken Filter.....	114
4.4.1.4	LL_8d: Small Footprint Infiltration Basin.....	116
4.4.2	Anticipated Hydraulic Performance.....	118
4.4.3	Anticipated Water Quality Improvements.....	119
4.4.4	Engineer’s Opinion of Probable Cost.....	120
4.4.5	Wetland and Upland Impacts	120
4.4.6	Regulatory Approval.....	121
4.4.7	Affected Property Owners.....	122
4.5	BMP Site Kerber Pond Ravine Stabilization: Concept 1.....	122
4.5.1	Anticipated Water Quality Improvements.....	123
4.5.2	Engineer’s Opinion of Probable Cost.....	126

4.5.3	Wetland and Upland Impacts	126
4.5.4	Regulatory Approval.....	127
4.5.5	Affected Property Owners.....	128
5.0	Conceptual Design Summary	131
5.1	RPBCWD CIP Prioritization Score.....	133
6.0	Recommendations	136
6.1	General Recommendations	139
6.2	Schedule, Agreements, and Workplan.....	140
7.0	References	145

List of Tables

Table 1-1	Imperviousness Associated with Upcoming City Road Reconstruction Projects	14
Table 1-2	Lotus Lake TMDL to meet MPCA Water Quality Goals	18
Table 2-1	Lotus Lake physical parameters.....	21
Table 2-2	Wetland Inventory.....	28
Table 2-3	2022 Water Quality Monitoring Data at Station LL_3.....	35
Table 2-4	2022 Water Quality Monitoring Data at Station LL_7	35
Table 2-5	SSURGO Soil Type and Erodibility Summary.....	38
Table 2-6	Estimated Erosive Velocity and Shear Stresses in Ravines.....	39
Table 2-7	Preliminary Infiltrometer Results	40
Table 2-8	Soil Health Results Summary	41
Table 2-9	Existing Hydraulic Conditions at LL_1.....	43
Table 2-10	Existing Hydraulic Conditions in Ravine at LL_3.....	47
Table 2-11	Existing Hydraulic Conditions at LL_7 Wetland Complex.....	52
Table 2-12	Existing Hydraulic Conditions in the Ravine Downstream of LL_7 Wetlands	52
Table 2-13	Existing Hydraulic Conditions at LL_8.....	55
Table 3-1	Conventional stormwater BMPs and MTD estimated median pollutant removal efficiencies	63
Table 3-2	Preliminary BMP Screening.....	64

Table 4-1	Summary of Peak Flows and Elevations	75
Table 4-2	Impact of Diversion on Structures At-Risk of Inundation Around Pond.....	76
Table 4-3	Estimated Sediment and Total Phosphorus Removal at Site LL_1 by Concept.....	76
Table 4-4	LL_1 Engineer’s Opinion of Probable Cost	77
Table 4-5	Hydraulic Performance at Site LL_3.....	87
Table 4-6	Estimated Bank Erosion Hazard Index (BEHI) and Near-Bank Stress (NBS) along Meadow Green Park Channel	89
Table 4-7	Estimated Sediment and Total Phosphorus Removal at Site LL_3 by Concept.....	90
Table 4-8	Site LL_3 Engineer’s Opinion of Probable Cost	90
Table 4-9	LL_7 Anticipated Hydraulic Performance	105
Table 4-10	Estimated Sediment and Total Phosphorus Removal at Site LL_1 by Concept.....	106
Table 4-11	Engineer’s Opinion of Probable Cost for Concepts at LL_7.....	107
Table 4-12	Anticipated Hydraulic Performance of Concepts at LL_8.....	119
Table 4-13	Estimated P8 Sediment and Total Phosphorus Removal at Site LL_1 by Concept.....	120
Table 4-14	Engineer’s Opinion of Probable Cost for Concepts at LL_8.....	120
Table 4-15	Estimated Bank Erosion Hazard Index (BEHI) and Near-Bank Stress (NBS) along Kerber Pond Ravine	123
Table 4-16	Estimated Sediment and Total Phosphorus Removal by Ravine Stabilization	125
Table 4-17	Engineer’s Opinion of Probable Cost for Concept 1 at Kerber Pond Ravine	126
Table 5-1	Summary of Lotus Lake Water Quality Improvement Concepts	132
Table 5-2	Lotus Lake Project Benefit Score ⁽¹⁾	134
Table 6-1	Summary of Lotus Lake Recommended Projects	138
Table 6-2	Lotus Lake Recommended Water Quality Improvement Project Summary	139
Table 6-3	Work Plan, Agreements, and Financing Summary.....	143
Table 6-4	Anticipated Primary Points of Contact.....	144

List of Figures

Figure 1-1	Lotus Lake Overview Watersheds and BMP Locations	10
Figure 1-2	Lotus Lake Water Quality.....	17
Figure 2-1	Lotus Lake Minnesota Land Cover Classification System.....	24
Figure 2-2	Lotus Lake Score Your Shore Summary.....	25
Figure 2-3	Lotus Lake CRAS Score.....	26
Figure 2-4	Water Quality Monitoring Locations	34
Figure 2-5	Accumulated sediment at the storm sewer pipe inlet on the west side of Kerber Blvd (photo taken by RPBCWD, May 04, 2022)	36
Figure 2-6	Soil Health and Infiltration Testing Locations	42
Figure 2-7	Existing Site Map: BMP LL_1.....	44
Figure 2-8	Potential At-Risk Structures Near LL_1	45
Figure 2-9	Existing Vegetation at Lotus Lake Park.....	46
Figure 2-10	Existing Site Map: BMP LL_3.....	48
Figure 2-11	Existing vegetation within the channel at site LL_3	49
Figure 2-12	Existing Site Map: BMP LL_7.....	51
Figure 2-13	Correlation in TP Concentration between Monitoring Stations LL_3 and LL_7.....	53
Figure 2-14	Existing vegetation at site LL_7	54
Figure 2-15	Existing Site Map: BMP LL_8.....	56
Figure 2-16	Existing Vegetation at Site LL_8.....	57
Figure 2-17	Existing Site Map: Kerber Pond Ravine.....	59
Figure 2-18	Existing Discharge Observed at Kerber Pond Ravine.....	60
Figure 4-1	Proposed Storm Sewer Diversion: Concept LL_1.....	71
Figure 4-2	Proposed Concept LL_1a	72
Figure 4-3	Proposed Concept LL_1b.....	74
Figure 4-4	Proposed Concept LL_3a	81
Figure 4-5	Proposed Concept LL_3b.....	83
Figure 4-6	Proposed Concept LL_3c.....	85
Figure 4-7	Proposed Concept LL_7a	95
Figure 4-8	Proposed Concept LL_7b.....	97
Figure 4-9	Proposed Concept LL_7c.....	99
Figure 4-10	Proposed Concept LL_7d.....	101
Figure 4-11	Proposed Concept LL_7e	103

Figure 4-12	Proposed Concept LL_8a	111
Figure 4-13	Proposed Concept LL_8b.....	113
Figure 4-14	Proposed Concept LL_8c.....	115
Figure 4-15	Proposed Concept LL_8d.....	117
Figure 4-16	Kerber Pond Ravine Concept 1	130
Figure 5-1	Lotus Lake Project Benefit Scores	135
Figure 6-1	Lotus Lake Recommended Projects	137
Figure 6-2	Lotus Lake Recommended Project Schedule	141

List of Appendices

Appendix A	Engineer’s Opinion of Probable Cost
Appendix B	Soil Health Testing Results
Appendix C	Infiltration Testing Results

Certifications

I hereby certify that this report was prepared by me or under my direct supervision and that I am a duly Licensed Professional Engineer under the laws of the State of Minnesota.

Jennifer Koehler PE #: 47500

Date

1.0 Context and Goals for this Plan

This feasibility report summarizes the potential actions within the Lotus Lake watershed to improve water quality in Lotus Lake, located in the City of Chanhassen, Minnesota.


This includes further review of several BMP locations identified as part of the Lotus Lake Use Attainability Analysis (UAA) (March 2017) as well as the Kerber Pond Ravine Feasibility Study (November 2020).

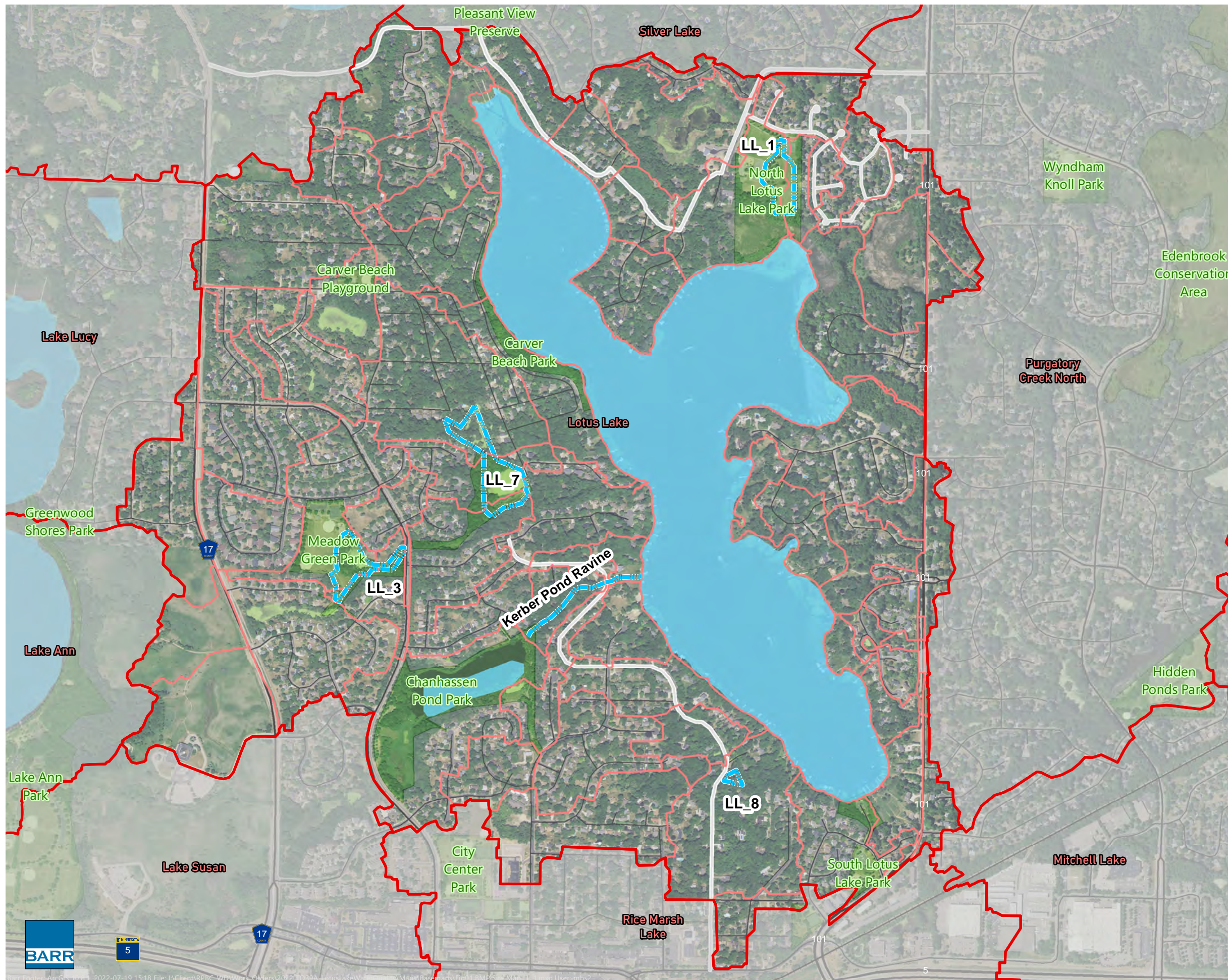
- BMP LL_1 (subwatershed LL-A3.2) – Stormwater management practice in North Lotus Lake Park
- BMP LL_3 (subwatershed LL-A10.9) – Stormwater management improvements in ravine downstream of stormwater pond in Meadow Green Park
- BMP LL_7 (subwatersheds LL-A10.13, LL-A10.16A, and LL-A10.16B) – Stormwater management practices in/around wetland complex north of Bighorn Drive and west of Carver Beach Road
- BMP LL_8 (subwatershed LL-A7.5) – Stormwater management practice east of Frontier Trail and south of Frontier Court
- Kerber Pond Ravine (subwatershed LL-A9.2) – Stabilization of a 1000-foot-long eroding ravine to protect infrastructure, enhance habitat, and improve the water quality.

Figure 1-1 illustrates the Lotus Lake watershed and drainage patterns of the contributing subwatersheds to each of the BMP locations as well as Kerber Pond and the Kerber Pond Ravine. This report is prepared under the direction of the Board of Managers of the Riley-Purgatory-Bluff Creek Watershed District.

Lotus Lake Overview: Watersheds and BMP Locations

FIGURE 1-1

-  Lake/Pond
-  Park/Playground
-  Preserve/Recreation Area
-  Project Area
-  Major Subwatersheds
-  Lotus Lake Subwatersheds
-  City of Chanhasseen Upcoming Road Reconstruction (2023 - 2027)



1.1 Background

The Riley-Purgatory-Bluff Creek Watershed District (RPBCWD or District) was established by the Minnesota Water Resources Board in 1969, acting under authority of the Watershed Law. As charged by the law and the order establishing the District, the general purpose of the District is to protect public health and welfare and to provide for the provident use of natural resources through planning, flood control, and conservation projects.

The District is located in the southwestern portion of the Twin Cities Metropolitan Area, encompassing an area of nearly 50 square miles. There are three major subwatersheds within the District—Riley Creek, with a watershed area of 10.0 square miles; Purgatory Creek (31.4 square miles), and Bluff Creek (5.9 square miles). All three creeks discharge to the Minnesota River. Stormwater management and development were guided by the District’s 1973 Overall Plan, revised in May 1996 and February 2011 in accordance with the Metropolitan Surface Water Management Act and Watershed Law (Minnesota Statutes Chapters 103B and 103D). In 2018 the District completed an extensive public and stakeholder engagement process to develop the new 10-year plan, *Planning for the Next Ten Years (2018-2027)* (Riley-Purgatory-Bluff Creek Watershed District, *Planning for the Next Ten Years 2018-2027 Watershed Management Plan*, 2018), to guide the district.

The District has established 13 goals as targets to achieve the District’s Mission of protecting, restoring, and managing water resources within the district. The following goals are supported by this feasibility study and potential restoration project.

- Plan and conduct the District’s implementation program to most effectively accomplish its vision with consideration for all stakeholders and resources. (Plan 1)
- Include sustainability and the impacts of climate change in District projects, programs, and planning. (Plan 2)
- Protect, manage, and restore water quality of District lakes and creeks to maintain designated uses. (WQual 1)
- Preserve and enhance the quantity, as well as the functions and values of District wetlands. (WQual 2)

-
- Preserve and enhance habitat important to fish, waterfowl, and other wildlife. (WQual 3)
 - Protect and enhance the ecological function of District floodplains to minimize adverse impacts. (WQuan 1)
 - Limit the impact of stormwater runoff on receiving waterbodies. (WQuan 2)

The *2017 Lotus, Silver, Duck, Round, Mitchell, Red Rock Use Attainability Analysis Update; Lake Idlewild and Staring Lake Use Attainability Analysis; and Lower Purgatory Creek Stabilization Study* (Lotus Lake UAA Update) identified watershed best management practices (BMPs) within the Lotus Lake watershed to reduce the phosphorus loading and improve the water quality of Lotus Lake. Based on its project prioritization process that quantitatively considered project benefits and feasibility constraints using nine benefit categories and a total benefit, the District incorporated implementation of the BMPs identified in the Lotus Lake UAA Update into its 2018 Plan (Planning for the Next Ten Years: 2018-2028). This feasibility study has been budgeted for 2022 under the Lotus Lake Watershed Improvement Project (LL_1, LL_3, LL_7, LL_8) line item.

In addition to the District's 10-year plan, the MPCA released the Lower Minnesota River Watershed Total Maximum Daily Load (TMDL) Report (Minnesota Pollution Control Agency, 2020) which incorporates the 2017 UAA modeling and water quality data reported in the 2017 UAA. The TMDL utilizes the UAA to determine pollutant loading to the lake and estimate the required load reductions to meet the water quality goals. The TMDL identified load reductions required for watershed loads, erosion sources, as well as internal loading within the lake. Actions stemming from this TMDL study and the District's management plan were incorporated into the MPCA's Lower Minnesota River Watershed Restoration and Protection Strategy Report (Minnesota Pollution Control Agency, 2020).

The RPBCWD also completed the Kerber Pond Ravine Stabilization Project Feasibility Report in November 2020. Although this ravine was not identified as part of the UAA project for Lotus Lake or specifically listed in the district's 10-year plan, the 10-year plan incorporates adaptive management strategies and flexibility to pursue opportunity projects as they arise. The City of Chanhassen approached the District shortly after the Plan was adopted in 2018 for a potential partnership opportunity project to restore the Kerber Pond ravine and storm sewer connection to Lotus Lake to reduce sediment loads

from the ravine to Lotus Lake. The feasibility study evaluated 2 concepts to help address sediment loading observed from this ravine to Lotus Lake. To date, no action has been taken by the City of Chanhassen or the RPBCWD on the recommended concept from this study. Concepts from this feasibility study are included in this report to provide a comprehensive look at all watershed improvement opportunities in the Lotus Lake watershed.

A site visit to each BMP site was conducted in September 2022 with RPBCWD and City of Chanhassen staff to discuss upcoming project/future plans for each site, discuss any recent work completed in these areas, as well as reviewing each site for water quality improvement and ecological enhancement opportunities. These details are outlined subsequent sections of the report.

The RPBCWD has also been looking at in-lake management opportunities including the development of the Lotus Lake Vegetation Management Plan (Barr, 2022). Additionally, the district completed an alum treatment of Lotus Lake in 2019 and is planning for a second alum treatment in 2023.

Opportunities for Collaboration with City of Chanhassen

The City anticipates work on several road reconstruction projects over the next five years:

- Frontier Trail (2025)
- Pleasant View Road West (2026)
- Pleasant View Road East (2027)
- Fox Hollow Drive Neighborhood (2026)

Based on conversations with the City about the extents and scope of the upcoming projects, Barr estimated the changes in impervious that will occur during each road reconstruction project within the watershed. Pleasantview Road will likely increase from a 28' roadway width to a 39' width (including an 8' trail). Frontier Trail will likely increase from a 28' roadway width to a 36' width (including a 5' sidewalk). Roads within the Fox Hollow Drive neighborhood are not anticipated to change in width but will be fully reconstructed.

Table 1-1 summarizes the change in regulated impervious area and impervious area draining to Lotus Lake.

Table 1-1 Imperviousness Associated with Upcoming City Road Reconstruction Projects

Road Project	Year	Fully Re-constructed Imp (ac)	New Imp (ac)	Total Regulated Imp (ac)	Existing Imp draining to Lotus Lake (ac)	Proposed Imp draining to Lotus Lake (ac)	Total Abstraction Volume (0.55") Required
Pleasant View Rd East	2027	3.7	1.7	5.4	2.5	3.7	0.2
Pleasant View Rd West	2026	2.6	1.2	3.8	0.7	1.0	0.2
Fox Hollow Neighborhood	2026	5.3	0.0	5.3	4.4	0.0	0.2
Frontier Trail Reconstruction	2025	4.2	1.3	5.6	3.8	5.0	0.3

Figure 1-1 shows the approximate footprint of the four anticipated road reconstruction projects.

The projects will need to meet the RPBCWD stormwater management requirements. Because reconstruction of these roads aligns with several of the projects evaluated in this report, coordination between the District and the City should continue as the road projects move forward. Some of the reconstruction may present an opportunity to implement the stabilization of Kerber Pond Ravine, and to expand the drainage area receiving treatment from the BMPs evaluated in this report. Additionally, further conversations with the City may discuss alternative road designs to limit the increases in imperviousness.

1.2 Vision, Approach and Project Goals

The Lotus Lake UAA and the MPCA's Lower Minnesota River Watershed Total Maximum Daily Load (TMDL) Report concluded that Lotus Lake does not meet the MPCA state water quality standards and does not meet the RPBCWD long-term vision.

This feasibility study focuses on feasibility options to implement projects that reduce the pollutant loading to Lotus Lake, thus improving lake water quality, protecting public infrastructure, and protecting the district's investment in the 2019 Lotus Lake alum treatment. For each BMP location, this study will evaluate the feasibility of the original proposed BMP type as identified in the UAA as well as other potential stormwater BMPs at each location, as appropriate based on site and conveyance characteristics.

Opportunities for ecological enhancements in and around the project sites were also considered when identifying opportunities, including increasing ecological diversity, providing a variety of habitat, and improvement to overall ecological function and improved soil health. Although several different BMP concepts were considered for each site, the most feasible and appropriate concepts given site conditions were developed and evaluated as part of this study.

The estimated total suspended solids (TSS) and total phosphorus (TP) pollutant load reductions and engineer's opinion of project costs were determined for each of the feasibility study concepts as well as other potential project benefits include rate control, volume reduction, reduction to flood risk, impacts to trees and total impact area, ecological restoration opportunity, and project visibility/public education.

1.3 Lotus Lake Water Quality Goals and Current Lake Conditions

The MPCA lake eutrophication criteria establish water quality standards for lakes based on total phosphorus, chlorophyll a, and Secchi disc transparency (Minnesota Pollution Control Agency, 2017). The standards are based on the geographic location of the water body (and associated ecoregion) and its depth (shallow vs. deep lakes).

Lotus Lake, classified as a deep lake in the North Central Hardwood Forest ecoregion, is listed on the MPCA 303(d) Impaired Waters List for excess nutrients. It has typically exceeded the MPCA water quality standards for total phosphorus and chlorophyll-a concentrations. With regards to Secchi disc transparency, some years the transparency meets the state standards while other years, the transparency does not meet the standards. See Figure 1-2 for summer average water quality graphs for Lotus Lake. The red line represents the MPCA water quality standards for Lotus Lake.

Review of historic water quality data suggests there are no significant water quality improvement or degradation trends present in all three of the parameters for Lotus Lake.

As part of the UAA study and subsequent TMDL study, an in-lake water quality model was used to determine TP load reductions needed to meet the water quality goal for Lotus Lake.

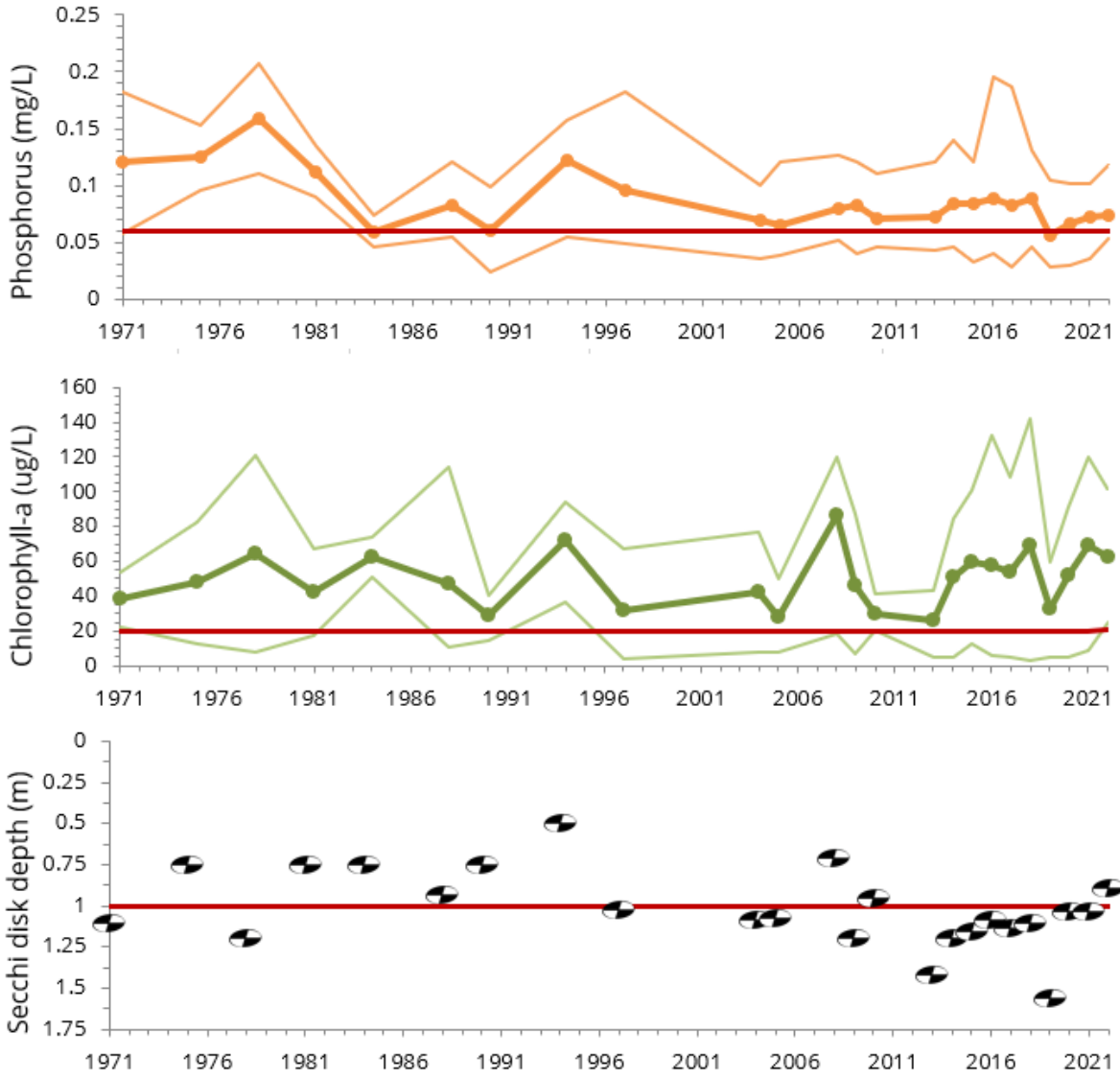


Figure 1-2 Lotus Lake Water Quality

Table 1-2 shows the existing conditions TP loads, the TP loading capacity, and the required percent reduction needed to meet the TP goal for both wasteload and load allocations. Also included in the TMDL summary is the Margin of Safety (MOS) included in TMDL analyses. (Minnesota Pollution Control Agency, 2020).

The TMDL relied on the on monitoring data between 2010 and 2015 to determine the 10-year average condition used assess if a waterbody is achieving the water quality goals. Under the 10-year average conditions, Lotus Lake is not meeting the MPCA’s total phosphorus or chlorophyll *a* goals for a deep lake of 40 µg/L and 14 µg/L, respectively. Following the 2019 alum treatment in Lotus Lake, the phosphorus levels in 2019 achieved the MPCA’s criteria for phosphorus and water clarity but chlorophyll *a* remained above the criteria. The TMDL for Lotus Lake indicated that a total phosphorus load reduction of 47% is needed to achieve the MPCA water quality standards, addressing loads from stormwater runoff, erosion sources, and internal loads.

Table 1-2 Lotus Lake TMDL to meet MPCA Water Quality Goals

		Existing TP Load		Allowable TP Load		Estimated Load Reduction	
		lbs/yr	lbs/day	lbs/yr	lbs/day	lbs/yr	%
TOTAL LOAD		1,140	3.123	631	1.729	541	47
Wasteload	Total WLA	306	0.838	256	0.701	50	16
	<i>MnDOT (MS400170)</i>	3	0.008	3	0.008	0	0
	<i>Carver County (MS400070)</i>	2	0.005	2	0.005	0	0
	<i>Chanhassen (MS400079)</i>	291	0.797	241	0.660	50	17
	<i>Eden Prairie (MS400015)</i>	7	0.019	7	0.019	0	0
	<i>Construction/Industrial SW</i>	3	0.008	3	0.008	0	0
Load	Total LA	834	2.285	343	0.940	491	59
	<i>Atmospheric deposition</i>	88	0.241	88	0.241	0	0
	<i>Internal load</i>	732	2.005	247	0.677	485	66
	<i>Erosion sources</i>	7	0.019	1	0.003	6	86
	<i>Groundwater</i>	7	0.019	7	0.019	0	0
MOS (5%)				32	0.088		

To help address internal phosphorus loads from the lake bottom sediments, the RPBCWD conducted the first dose of an alum treatment of Lotus Lake in September 2018. Although there was some improvement in water quality in Lotus Lake following the first dose of alum, the lake did not response as well as other lakes that had received an alum treatment. The 2021 RPBCWD Annual Water Resources Report further

discusses the effectiveness of the first dose of the alum treatment (Riley-Purgatory-Bluff Creek Watershed District, Water Resources Annual Report, 2021). However, the RPBCWD is planning to conduct the second dose of alum in Lotus Lake in 2024.

Additionally, to more holistically manage lakes, the RPBCWD is developing aquatic plant management plans for their lakes. The RPBCWD completed the Lotus Lake Aquatic Vegetation Management Plan in 2023. The aquatic plant community in Lotus Lake is typical of metro area lakes with the littoral zone dominated by native coontail while also having robust populations of the invasive Eurasian Watermilfoil and Curlyleaf Pondweed (Riley-Purgatory-Bluff Creek Watershed District, Lotus Lake Aquatic Vegetation Management Plan, 2023). These conditions suggest a stressed aquatic plant community that may be limited in its ability to provide critical ecosystem services to Lotus Lake. Since the aquatic plant community in Lotus Lake is only moderately impacted, the primary approach for improving the aquatic should focus on:

1. minimizing the infestations of Curly-leaf pondweed, Eurasian watermilfoil, and Brittle naiad,
2. improving water clarity to support native aquatic vegetation,
3. establishing nursery areas to protect key native species and promote expansion of native taxa,
4. naturalizing shoreline areas to the maximum extent possible, and
5. maintaining carp densities below established thresholds.

2.0 Existing Conditions

2.1 Lotus Lake Watershed and Lake Description

Lotus Lake is a headwater lake to Purgatory Creek. Lotus Lake lies entirely within the boundaries of the City of Chanhassen. The watershed area contributing runoff to Lotus Lake is 1,397 acres including the lake surface area of 248 acres. The majority of the Lotus Lake watershed is covered by single family residential land use (65%), including the watersheds to the Kerber Pond ravine and the four sites evaluated.

Lotus Lake has an open-water surface area of approximately 248 acres. The lake is deep, with a maximum depth of approximately 31 feet and mean depth of approximately 16 feet. The outlet of Lotus Lake is a manmade structure that conveys water to Purgatory Creek. The outlet is at elevation of 895.4 feet.

Table 2-1 provides a summary of the physical characteristics for Lotus Lake.

Table 2-1 Lotus Lake physical parameters

Lake Characteristic	Lotus Lake
Lake MDNR ID	10-0006-00
MPCA Lake Classification	Deep
Water Level Control Elevation (feet)	895.4
Average Water Elevation (feet) ⁽¹⁾	895.49
Surface Area (acres)	248
Mean Depth (feet)	16
Maximum Depth (feet)	31
Littoral Area (acres)	177
Volume (at normal water elevation) (acre-feet)	2,500
Thermal Stratification Pattern	Dimictic
Estimated Residence Time (years) – 2013-2015 climatic Conditions	2.7
Total Watershed Area	1,397 ⁽²⁾
Subwatershed Area (acres)	1,397 ⁽²⁾
Trophic Status Based on 2019 Growing Season Average Water Quality Data	Hypereutrophic
Note(s): (1) Average water elevation 1910-2015. (2) Watershed area includes surface area of lakes.	

2.1.1 Watershed Ecological Condition

Prior to European settlement the watershed of Lotus Lake was forested. This served as a sponge and a filter that slowly released clean and cool runoff to the lake. As settlers moved onto the land, they cleared forest for cropping leaving some woodlands as a source of wood. Agriculture was the dominant land use in the watershed until the 1980's and 1990's when single-family residential development occurred. This resulted in drastic increases of impervious surfaces and lawn which has increased the rate and volume of stormwater runoff, increased pollutant loads reaching the lake, and increased erosion in the ravines draining to Lotus Lake.

Today the watershed consists of suburban neighborhoods and city parks. There are very few biologically diverse areas within the watershed according to the DNR's MN Land Cover Classification System (see Figure 2-1). A few small pockets of altered deciduous woodlands occur on private properties and city parks. Most of the watershed land cover consists of 25 – 50% impervious surface with perennial grasses and sparse trees resulting in an altered hydrology (compared to pre-European settlement time) of increased runoff volume and reduced water quality.

In 2020, RPBCWD recently completed a Lotus Lake shoreline assessment using the MnDNR's Score Your Shore (SYS) tool, a rapid assessment of riparian lake habitat that considers the aquatic, upland (Shoreland), and transition zone (Shoreline) habitats. The habitat elements used in the assessment include trees, shrubs, natural ground cover, wetlands, overhanging wood, wood within the water, docks, and opening in aquatic plant beds. A score (ranging for 0 to 100) is determined as the sum of three habitat scores, which are equally weighted. The average SYS score for Lotus Lake is 42 indicated most of the lake contain shoreland areas that are degraded, impacting habitat and likely a stress on fish, with the 2017 MnDNR study suggesting scores below 60 impacting fisheries. The maximum and minimum scores are 93 and 13 respectively. Given the low score, there is an opportunity to improve the ecological function of the upland, shoreland, and aquatic habitat around Lotus Lake.

Figure 2-2 provides a spatial representation of the SYS results for the entire Lotus Lake shoreline.

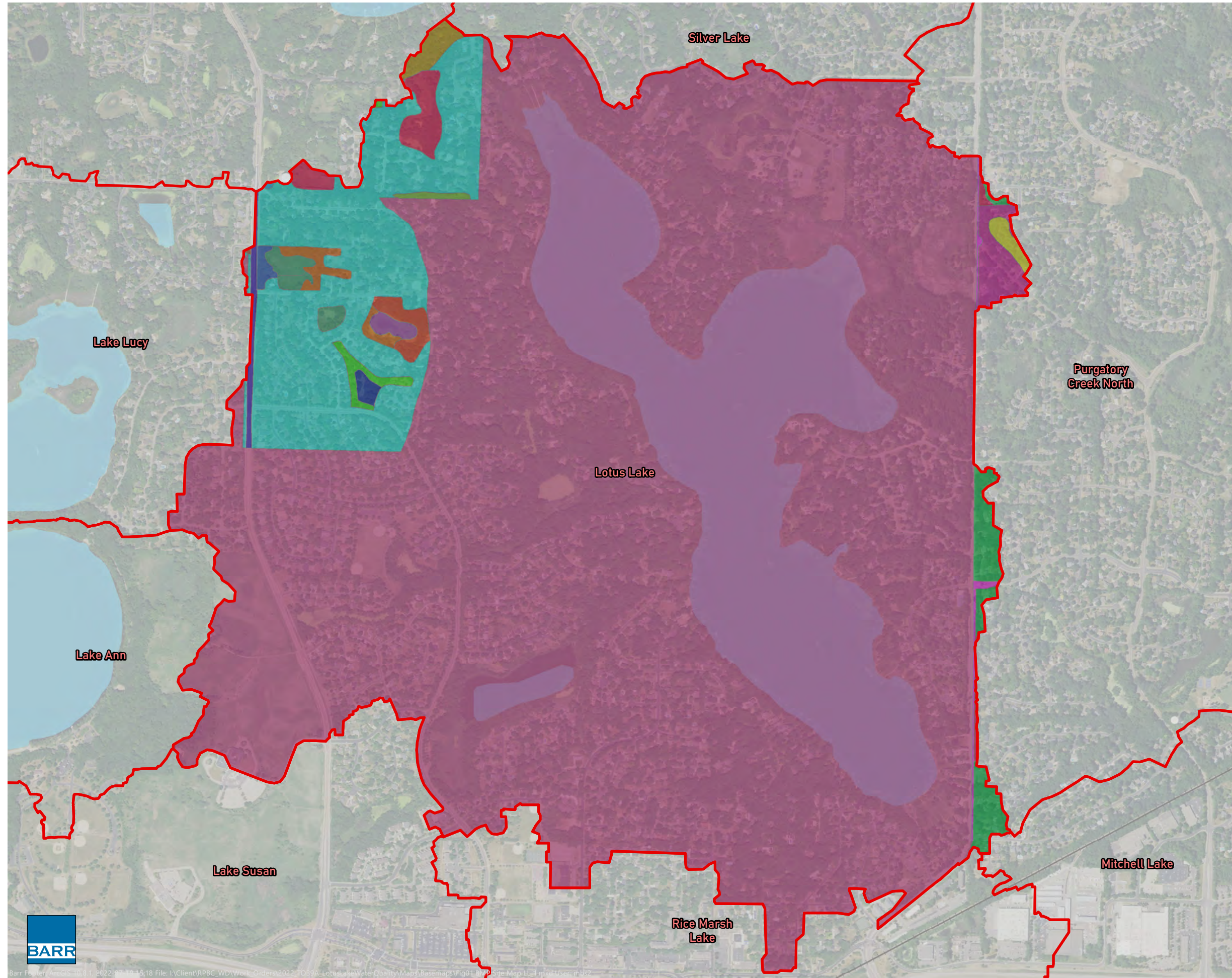
Lake bank erosion is occurring, and soil is being washed into the lake by wave action caused both by wind and by boating. For much of the shoreline the native woodland that once surrounded the lake has been replaced with lawn that reaches to the waterfront. Lawn and areas with aquatic vegetation removed (submergent and emergent) degrade habitat and are easily eroded by wave action, shoreland runoff, and ice action. The SYS assessment suggests there is room for ecological improvement in the form of shoreline restoration, upland restorations, and aquatic improvements.

Several ravines convey stormwater runoff to Lotus Lake. In some of these ravines, large volumes of runoff have caused erosion and left soils exposed. Additionally, it is difficult for vegetation to establish in the active flow and shaded conditions of these ravines. At some locations, significant movement of sediment by runoff has been observed,

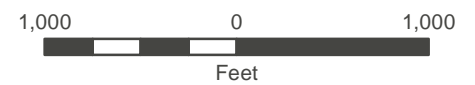
resulting in deposits of sediment into Lotus Lake. District staff conduct assessments of the various creeks and ravines within the watershed through its Creek Restoration Action Strategy (CRAS) assessment. The CRAS assessment divides the key categories for prioritizing restoration efforts into two tiers. The first tier represents the characteristics useful to gauge the necessity for a restoration project, and includes the following categories: infrastructure risk, erosion and channel stability, ecological benefit, and water quality. The second tier of categories include those that provide supporting benefits to stream restoration, including watershed benefits, public education, partnership opportunities, and project cost per pound of phosphorus. The most recent Tier-1 CRAS scores for ravines in the Lotus Lake watershed are shown in Figure 2-3, including a recent desktop assessment of the Kerber Pond Ravine by district staff utilizing recent photos from the ravine. Higher Tier-1 CRAS scores indicate a greater need for stream improvements and create initial ratings for "severe," "high," "moderate," and "low" to indicate a priority level for stream projects. Based on the Tier-1 CRAS scores, the ravine at LL_3 and Kerber Pond Ravine have the most degraded condition in the Lotus Lake watershed, with a "high" rating. The ravine downstream of LL_7 is classified as "moderate" and the ravine segment downstream of LL_8 is classified as "low."

Lotus Lake Watershed: Minnesota Land Cover Classification System


FIGURE 2-1



- Lake/Pond
- Major Subwatersheds
- MLCCS
 - 11% to 25% impervious cover with deciduous
 - 26% to 50% impervious cover with perennial grasses and sparse trees
 - 76% to 90% impervious cover
 - Altered/non-native deciduous
 - Altered/non-native deciduous
 - Lowland hardwood forest
 - Maple-basswood forest
 - Medium-tall grass altered/non-native dominated grassland
 - Oak forest
 - Oak woodland-brushland
 - Other deciduous trees with 11- 25% impervious
 - Palustrine open water
 - Pavement with 91-100% impervious
 - Seasonally flooded altered/non-native dominated emergent vegetation
 - Short grasses and mixed trees with 26-50% impervious cover
 - Short grasses with sparse tree cover on upland
 - Upland soils with planted or maintained
 - Upland soils with planted or maintained grasses and sparse tree cover
 - undefined



Barr Footer ArcGIS 10.8.1, 2022-07-10 15:18 File: I:\Client\RPBC_WD\Work_Orders\2022_TO39A-LotusLakeWaterQuality\Maps\Basemaps\Fig01 BMP Site Map LL_1.mxd User: mb32



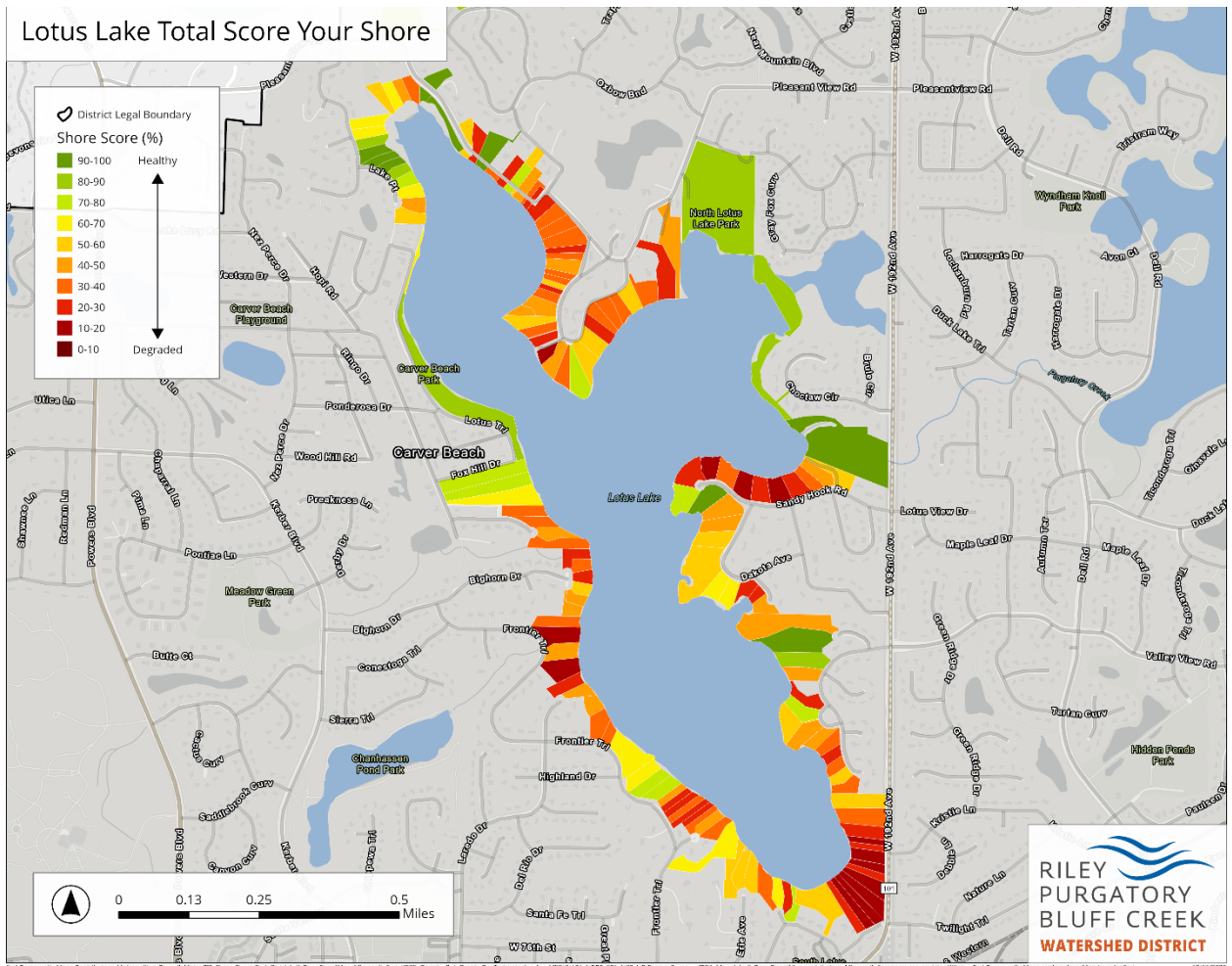
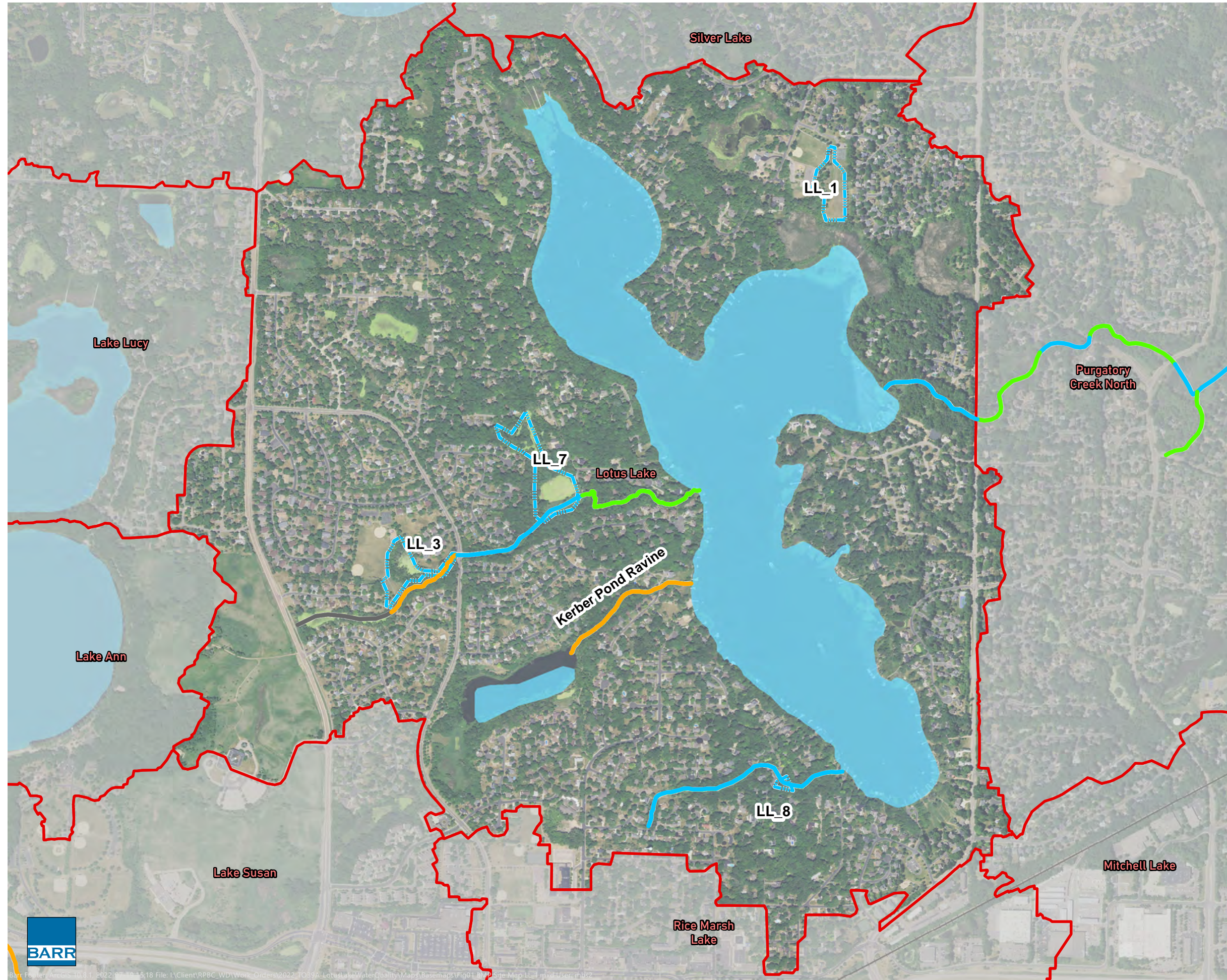





Figure 2-2 Lotus Lake Score Your Shore Summary

Lotus Lake Creek Restoration Action Strategy (CRAS) Rating






FIGURE 2-3

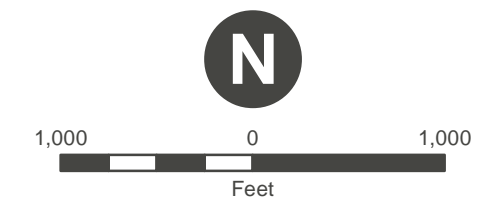


-  Lake/Pond
-  Major Subwatersheds
-  Project Area

Tier 1 CRAS Scoring

Stream Reaches - Tier 1 Score

-  < = 12 Low (Best)
-  13 - 17 Moderate
-  18 - 21 High
-  > = 22 Severe (Worst)
-  Unsurveyed Stream Reach



2.2 Desktop Assessments

Watershed and site characterization includes gathering information near the location of the four (4) proposed BMPs within the Lotus Lake watershed (Figure 1-1). This included both desktop and field assessments. Field assessments are further discussed in Section 2.3.

Desktop assessments include compiling, reviewing, and summarizing the following GIS datasets for the various project areas. This information is considered when developing the BMP concepts, estimating project costs, and identifying permitting requirements and project next steps, should the proposed concept be selected.

2.2.1 Minnesota Pollution Control Agency's (MPCA) "What's in my Neighborhood?"

Barr reviewed the Minnesota Pollution Control Agency's (MPCA) "What's in my Neighborhood?" database to determine if there is any expected concern for contamination in any of the project areas. While the review yielded no areas of concern in any of the four (4) BMP project areas, based on historic land use, it is possible that there may be some debris in the fill used during development. However, widespread contamination that would impact the proposed projects is not anticipated. Geotechnical investigations, while not conducted as part of the feasibility study, will be conducted as part of any next project phases to identify any conditions that may require special soil management.

2.2.2 National Wetlands Inventory and District Wetland Management Classification

Barr reviewed available National Wetlands Inventory (NWI) boundaries and the District's 2022 MNRAM dataset with wetland and management classification levels to determine potential locations where the district's wetland and buffer rule may be triggered.

Three wetlands are located near site LL_1. The south end of the site borders a medium value forested shrub wetland that feeds into a high value emergent wetland along the shore of Lotus Lake. Additionally, to the east of the site is a low value freshwater pond wetland along Gray Fox Curve that receives water from surrounding storm sewer.

At Site LL_3, the stormwater pond at Meadow Green Park that discharges into the ravine is classified as a high value forested/shrub wetland.

The wetland complex at Site LL_7 includes five wetlands identified in the NWI: four medium-value freshwater pond wetlands and one medium value forested/shrub wetland.

Based on a desktop review, there are no mapped wetlands within or downstream of Site LL_8. Relevant wetlands at each site are summarized in Table 2-2.

Table 2-2 Wetland Inventory

BMP Site	Wetland Location	NWI Wetland Type	Area (ac)	District MNRAM ID	District Management Classification
LL_1	Downstream Off-Site <i>Borders Project Extent</i>	Freshwater Emergent Wetland	0.18	1-116-23-001	Medium
		Freshwater Forested/Shrub Wetland	1.72	1-116-23-001	Medium
	Downstream Off-Site <i>Between Lotus Lake and Site-Boundary Wetland</i>	Freshwater Emergent Wetland	10.20	01-116-23-001	High
	Off-Site <i>East of Project Site, along Gray Fox Curve</i>	Freshwater Pond	0.23	01-116-23-003	Low
LL_3	On-Site <i>Discharges into ravine</i>	Freshwater Forested/Shrub Wetland	2.20	11-116-23-003	High
LL_7	On-Site <i>Upper wetland discharging into lower wetland</i>	Freshwater Pond	0.21	01-116-23-015	Medium
		Freshwater Forested/Shrub Wetland	0.61	01-116-23-015	Medium
		Freshwater Pond	1.35	01-116-23-015	Medium
	Upstream and On-Site <i>Ravine Discharging into Lower Wetland</i>	Freshwater Emergent Wetland	1.32	12-116-23-001	Medium
	On-Site <i>Lower Wetland</i>	Freshwater Pond	1.99	12-116-23-001	Medium
	On-Site <i>East Wetland</i>	Freshwater Pond	0.46	12-116-23-001	Medium

2.2.3 Threatened and Endangered Species & Environmentally Sensitive Features Review

Barr reviewed the available federal, state, and county databases to determine the potential for adverse impacts to state and federally listed threatened and endangered species. Additionally, the available federal, state, and county databases to determine if any environmentally sensitive features or areas are located within the watershed as well as any critical or threatened habitat were reviewed.

State Listed Species

Through a license agreement (LA-898) with the MnDNR for access to the Natural Heritage Information System (NHIS) database, a query of the NHIS database was conducted in January 2023 to assess if any rare species could potentially be affected by the proposed project. The NHIS database identified one state listed species known to occur within one mile of the Project areas; the pugnose shiner (*Notropis anogenus*) and one watchlist species, the rusty patched bumble bee (*Bombus affinis*).

The pugnose shiner is a state listed threatened fish species. In Minnesota, the pugnose shiner inhabits clear glacial lakes and low gradient small- to-moderate-sized streams with little current, where rooted aquatic plants or muskgrass (*Chara* spp.) is present. The Project areas do contain small freshwater ponds however these ponds would not be considered suitable habitat for the species due to their sensitivity to turbidity and siltation. Therefore, it is anticipated that the project will not affect the pugnose shiner.

The rusty-patched bumble bee (RPBB) is one of about 21 species of bumble bees in the United States. RPBB have been observed in a variety of habitats, including prairies, woodlands, marshes, agricultural landscapes, and residential parks and gardens. They require areas that support sufficient food, including nectar and pollen from diverse and abundant flowers, as well as undisturbed nesting sites. The project areas are located within the USFWS RPBB High Potential Zone. Meaning that the presence of the RPBB should be presumed within the project areas. RPBCWD will consult with USFWS to determine if any avoidance or minimization measures would be required to avoid adverse effects to the RPBB.

According to GIS data obtained from the MnDNR, there are no Minnesota Biological Survey (MBS) Sites located within one mile of the proposed project areas. Additionally, no state-owned Wildlife Management Areas (WMA), Scientific Natural Areas (SNA),

Waterfowl Production Areas (WPA), native plant communities, State conservation easements are present within one mile of the proposed project area.

Federally Listed Species

The United States Fish and Wildlife Service's (USFWS) Information, Planning, and Conservation System (IPaC) website identified two federally listed species potentially occurring in the project area: the northern long-eared bat (*Myotis septentrionalis*; endangered). In addition to one candidate species, the monarch butterfly (*Danaus plexippus*) and one proposed endangered species, the tricolored bat (*Perimyotis subflavus*). No designated critical habitat for any federally listed species is located within the project area.

The northern long-eared bat hibernates in caves during the winter and uses forested areas for roosting and foraging during the bat's active season of April through September. Suitable roost trees for this species have trunks measuring greater than three inches diameter at breast height (DBH) with loose, peeling bark or crevices. Numerous trees exceeding three inches DBH exist in the project area. It is likely the project will require the removal of some trees within the project area. According to the MnDNR, the nearest hibernacula is approximately 9.6 miles southwest of the project areas and no maternity roost trees have been identified within one mile of the proposed project area. To avoid potential direct impacts to the northern long-eared bat is to remove the proposed trees outside of the active season (outside of April—September).

Similarly to the NLEB the tricolored bat hibernates in caves, mines, and tunnels. In the summer, tricolored bats generally roost singly, often in trees. Maternity colonies have not yet been located in Minnesota. Tricolored bats hibernate from October into April. There is no suitable hibernacula located within the project areas. In addition, there are no known roost trees located within one mile of the project areas. Tree clear would be completed during the tricolored bats hibernation period when it would not be present within the Project areas. Therefore, it is anticipated the project would have no effect on the tricolored bat.

As a candidate species the monarch butterfly is not legally protected under the endangered species act and was not considered as part of this review.

2.2.4 Cultural Resources

Barr completed a cultural resources literature review of the project area and a one-mile buffer in November 2022. The literature review was directed toward identifying previously recorded archaeological sites, historic structures, and other cultural resources. Barr requested data from the Minnesota State Historic Preservation Office (SHPO) on October 17, 2022 to identify previously recorded archaeological sites and historic architectural resources located within one mile of the project area. The Minnesota OSA Portal for archaeological sites was also reviewed on November 30, 2022.

Data provided by the Minnesota SHPO on October 24, 2022 indicates that no cultural resources have been previously documented within project boundaries. Within one mile of the project area, approximately 120 historic architectural resources have been documented. These consist primarily of houses, but also include a church, school, post office, several bridges, and a dinner theatre. The OSA Portal as well as data from the Minnesota SHPO identified 20 previously recorded archaeological sites within one mile of the project area, including precontact lithic scatter, precontact artifact scatter, historic shipwrecks, and historic ghost towns.

None of the previously recorded cultural resources are located within or directly adjacent to the project area; however, the project area does not appear to have been previously surveyed for cultural resources. If the project constitutes an undertaking subject to Section 106 of the National Historic Preservation Act, additional work to identify significant cultural resources may be required.

2.2.5 Public Utility Information

The City of Chanhassen provided the most current (2022) public utility information in GIS format, including storm sewer, sanitary sewer, and water main data. A desktop review of this data was used to inform concept designs at the proposed project sites. Public utility information was reviewed to consider potential storm sewer routes, site BMP and access locations and define potential construction limits that minimized conflict and inform cost estimates to address utility conflicts.

2.2.6 Hydrologic and Hydraulic and Water Quality Modeling

The subwatersheds, hydrologic and hydraulic modeling (PC-SWMM) and water quality models (P8) previously developed by the District served as the basis to inform

watersheds, drainage and flow characteristics, concept designs, project impacts on flow characteristics, and pollutant loading at each of the BMP sites.

The existing PCSWMM and P8 models were updated where appropriate based on a review of drainage structure data provided by the City of Chanhassen. Subcatchments were divided and structures were added where deemed appropriate to evaluate hydraulic conditions at a greater resolution around the project sites.

2.2.7 Flow and Water Quality Monitoring Data

Flow and water quality monitoring data from 2021 and 2022 provided by the District for the following two monitoring stations near project sites:

- east of Kerber Blvd just downstream from BMP LL_3 in the existing storm sewer
- Downstream of BMP LL_7, where the outlet system from the LL-7 wetland system discharges into the downstream ravine, downstream of the pe.

Each monitoring station was installed in existing storm sewer pipes. LL-3 is located in the storm sewer downstream of Kerber Blvd. LL-7 is in a culvert downstream of the recreation trail and is conveying direct discharge from the upstream wetlands.

Figure 2-4 shows the location of the two flow/water quality sensors. The LL_7 unit was installed in 2021 and 2022 and the LL_3 unit was only installed in 2022.

Table 2-3 and Table 2-4 summarizes the available water quality data at the two monitoring locations. Monitoring data from both locations show elevated levels of TP and TSS that are higher than would be expected for both typical untreated and treated stormwater runoff from a suburban residential watershed. The concentrations of TP (~0.4-0.5 mg/L on average; 75-80% associated with particulates (non-dissolved fraction)) and TSS (180 mg/L at LL-3; 80-110 mg/L at LL-7) are above what would be expected for the monitoring locations, given that they are downstream from existing ponds/wetlands that should provide some treatment.

Low flows from LL-3 are fully contained within a storm sewer from Kerber Blvd to the small wetland restoration located immediately upstream of the LL-7 monitoring stations (until roughly the 10-20-year event). There would be very few locations where additional flow or pollutant loads would enter the pipe system beyond what was already moving through system as captured at the LL-3 station. This is especially true in 2022 when flows were low and likely fully contained in the storm sewer.

Water Quality Monitoring Locations

FIGURE 2-4

- Lake/Pond
- Park/Playground
- Project Area
- Major Watersheds
- Subwatersheds
- Monitoring Locations
- Stormsewer (Chanhasen)
 - Structure
 - Culvert
 - Storm Sewer



Barr Footer: ArcGIS 10.8.1, 2022-07-19 15:18 File: I:\Client\RBC_WD\Work_Orders\2022_TO39A_LotusLakeWaterQuality\Map\Basemaps\Fig01_BMP_Site_Map_LL_1.mxd User: mbs2

Table 2-3 2022 Water Quality Monitoring Data at Station LL_3

Analyte	Number of Samples	Min	Max	Mean	MPCA Stream Water Quality Standards
TP (ug/l)	8	195	981	505	≤100
TDP (mg/l)	5	0.034	0.178	0.117	N/A
OP (mg/l)	3	0.068	0.121	0.100	N/A
Chl a (mg/l)	3	5.3	32.0	20.9	≤18
TSS (mg/l)	7	9.3	524.0	180.7	≤30

Table 2-4 2022 Water Quality Monitoring Data at Station LL_7

Analyte	Number of Samples	Min	Max	Mean	MPCA Stream Water Quality Standards
TP (ug/l)	10	170	1010	424	≤100
TDP (mg/l)	10	0.069	0.210	0.108	N/A
OP (mg/l)	6	0.008	0.078	0.053	N/A
Chl a (mg/l)	5	3.0	37.4	14.9	≤18
TSS (mg/l)	8	19.3	336.0	107.5	≤30

The flows upstream of LL-3 move through an open channel downstream of an existing stormwater pond that the City recently modified. As noted by District staff and as observed by Barr staff in a field visit in the September 2022, there is significant accumulated sediment in the bottom of the channel. This accumulated sediment is above the invert of the storm sewer pipe inlet on the west side of Kerber Blvd (Figure 2-5**Error! Reference source not found.**). District staff needed to clear the sediment from the trash rack/pipe inlet when the monitoring station was installed. Barr staff observed head cutting of the sediment accumulated on the bottom of the channel during the site visit. Therefore, the eroding sediment on the channel bottom is likely the source of the elevated TP and TSS levels observed at the LL-3 monitoring station.

The high levels of TSS and TP at the LL_7 monitoring station suggests that sediment and phosphorus present at the upstream LL_3 monitoring location are not settling out in the

wetland complex. The small wetland upstream of the LL-7 monitoring station is small and likely undersized for the contributing area, so settling of sediment is potentially limited, especially with high sediment loads. This is supported by District staff needing to regularly remove vegetation on the trash rack at the outlet from that wetland upstream of the monitoring station (flashy system, lots of flow moving through).

Based on the above information, Barr staff assessed that the elevated sediment and nutrient levels at the LL-7 station are very likely due to the erosion upstream of the LL-3 monitoring station. The water quality results are further discussed by BMP location in Section 0



Figure 2-5 Accumulated sediment at the storm sewer pipe inlet on the west side of Kerber Blvd (photo taken by RPBCWD, May 04, 2022)

2.2.8 Soil Erosivity and Erosion Conditions

Barr reviewed project sites and downstream channels using available soils data to understand erosion potential, soil conditions, photos for recent inspections and classifications, as well as observations from recent site visits.

Erosion potential and conditions at each of the BMP sites as well as in the downstream channels is summarized in Table 2-5, considering the following data sources:

- United States Department of Agriculture (USDA) Natural Resources Conservation Service (NRCS) SSURGO Soil Survey
- RPBCWD Creek Restoration Action Strategy (CRAS) report
- High-risk erosion areas identified by the RPBCWD

Table 2-5 SSURGO Soil Type and Erodibility Summary

BMP Site	Downstream Open Channel	SSURGO Soils Data			CRAS Tier 1 Score/Condition	RPBCWD High Risk Erosion Area
		Location	Soil	Erosivity due to Water		
LL_1	No, site discharges to wetland adjacent to Lotus Lake	BMP Site	Hamel Loam	Low Erosivity	NA: Discharges to wetland adjacent to Lotus Lake	No
		Downstream Wetland	Houghton and Muskego soils	Low Erosivity		
LL_3	Yes, open channel feeds into lower wetland at site LL_7	BMP Site	Lester-Kilkenny loams, 6 to 12 percent slopes	Moderate Erosivity	Upstream of Kerber Blvd: 18 (poor)	Yes
		Downstream Channel	Lester-Kilkenny loams, 12 to 18 percent slopes	High Erosivity	Downstream of Kerber Blvd: 10 (good)	
LL_7	Yes, lower wetland discharges to open channel	BMP Site & Downstream Channel	Hamel loam	Low Erosivity	Downstream of BMP Site: 18 (poor)	Yes, at DS wetland
LL_8	Yes, ravine is currently an open channel	BMP Site	Hamel Loam	Low Erosivity	Downstream of BMP Site: 14 (moderate)	Yes
		Downstream Channel	Lester-Kilkenny loams, 12 to 18 percent slopes	High Erosivity		
Kerber Pond Ravine	Yes, ravine is currently an open channel	Upper Ravine	Kilkenny-Lester loams, 2 to 6 percent slopes	Moderate Erosivity	Full Ravine: 14 (moderate)	Yes
		Middle Ravine	Lester-Kilkenny loams, 12 to 18 percent slopes	High Erosivity		
		Lower Ravine	Hamel loam	Low Erosivity		

Based on the SSURGO data above, the open channels located within and downstream of project areas consist of loam soils. Table 2-6 summarizes the erosive velocity and shear stress values for bare loam soils, as well as vegetated cover.

Table 2-6 Estimated Erosive Velocity and Shear Stresses in Ravines

Type of Cover	Estimated Minimum Erosive Velocity ⁽¹⁾ (ft/sec)	Estimated Minimum Erosive Shear Stress ⁽¹⁾ (lb/sq ft)
Sandy Loam soils (bare)	1.75	0.03 – 0.04
Silty Loam soils (bare)	1.75 – 2.25	0.045 – 0.05
Class A turf	3.7	6 – 8
Long native grasses	1.2 – 1.7	4 – 6
Gravel (1")	0.33	2.5 – 5
Riprap (6" d50)	2.5	5 – 10
Riprap (12" d50)	5.1	10 – 13
Notes		
(1) Selected lining materials representative of cover types expected within the project areas (Fischenich, 2001)		

2.3 Field Assessments

As part of the feasibility study, Barr conducted two site visits and coordinated field data collection with District Staff. Barr staff visited each proposed BMP site location and provided data review on site-specific soil data collected by District staff.

2.3.1 Site Visits

On 9/8/2022, Barr staff visited each project area with both District and City of Chanhassen staff to confirm existing infrastructure, the proposed BMP siting, evaluate overall feasibility, review existing conditions at BMP site and downstream conditions of the anticipated discharge locations, and to document each site area with photos. Additionally, the staff completed a qualitative review of the existing ecological conditions of the general project area including condition of existing native habitat, turf, trees/forest, and other landscape features as well as potential opportunities for ecological improvement.

A second site visit occurred on 5/3/2023 at site LL_3 to confirm accessibility and document the conditions of the ravine post-snowmelt.

Observations of existing conditions for each site visit and a review of ecological conditions are summarized by project area in Section 2.

2.3.2 Infiltration Testing

District staff performed infiltration testing at several BMP sites to understand if infiltration would be possible. The Modified Philip Dunne (MPD) infiltrometer tests performed in May and June of 2023 used infiltrometers manufactured by Upstream Technologies.

The infiltrometer test results are summarized in Table 2-7 below as well as Figure 2-6.

Table 2-7 Preliminary Infiltrometer Results

Site	Number of Tests	Lowest Infiltration Capacity (in/hr)	Highest Infiltration Capacity (in/hr)	Average Infiltration Capacity (in/hr) ⁽²⁾
LL_1 ⁽¹⁾	9	1.39	14.8	5.71
LL_3	No infiltration testing performed			
LL_7	1 (excluding null results)	1.65	1.65	1.65
LL_8	2	29.7	34.7	32.1
Kerber Pond Ravine	3	0.005	2.88	0.574
Notes				
(1) Future infiltrometer testing required within the proposed BMP footprint at site LL_1				
(2) Average capacity based on a screening level analysis. Infiltration capacity will need to be further confirmed with soil borings etc. as part of future design phases.				

The results show that infiltration may be possible at some of the sites, especially sites LL_1 and LL_8. Results at site LL_1 were unexpected based on conversation with District and city staff during the site visit that indicated tight clay soils in the area and higher groundwater conditions. These results may be due to the limitations of a MPD Infiltrometer, which can only measure the hydraulic conductivity of the top 50 cm of soil and cannot detect confining layers that may be underneath.

Assessment of BMPs at sites LL_1 and LL_8 included evaluation of infiltration practices. However, geotechnical borings and infiltration testing should be completed as part of final design for any of these practices.

2.3.3 Soil/Health Conditions

District staff collected representative soil samples at one of the BMP sites to document pre-project soil health conditions for that site.

RPBCWD staff collected three soil samples at North Lotus Lake Park (BMP site LL_1) on May 9, 2023. Soil testing results were not received from district staff for any of the other BMP sites.









A comprehensive assessment of soil health was conducted by the Cornell Soil Health Laboratory. A summary of the results from this assessment is provided in Table 2-8 and Figure 2-6. In general, the soils are medium to high quality, with soil health impacts due to soil compaction.

Table 2-8 Soil Health Results Summary

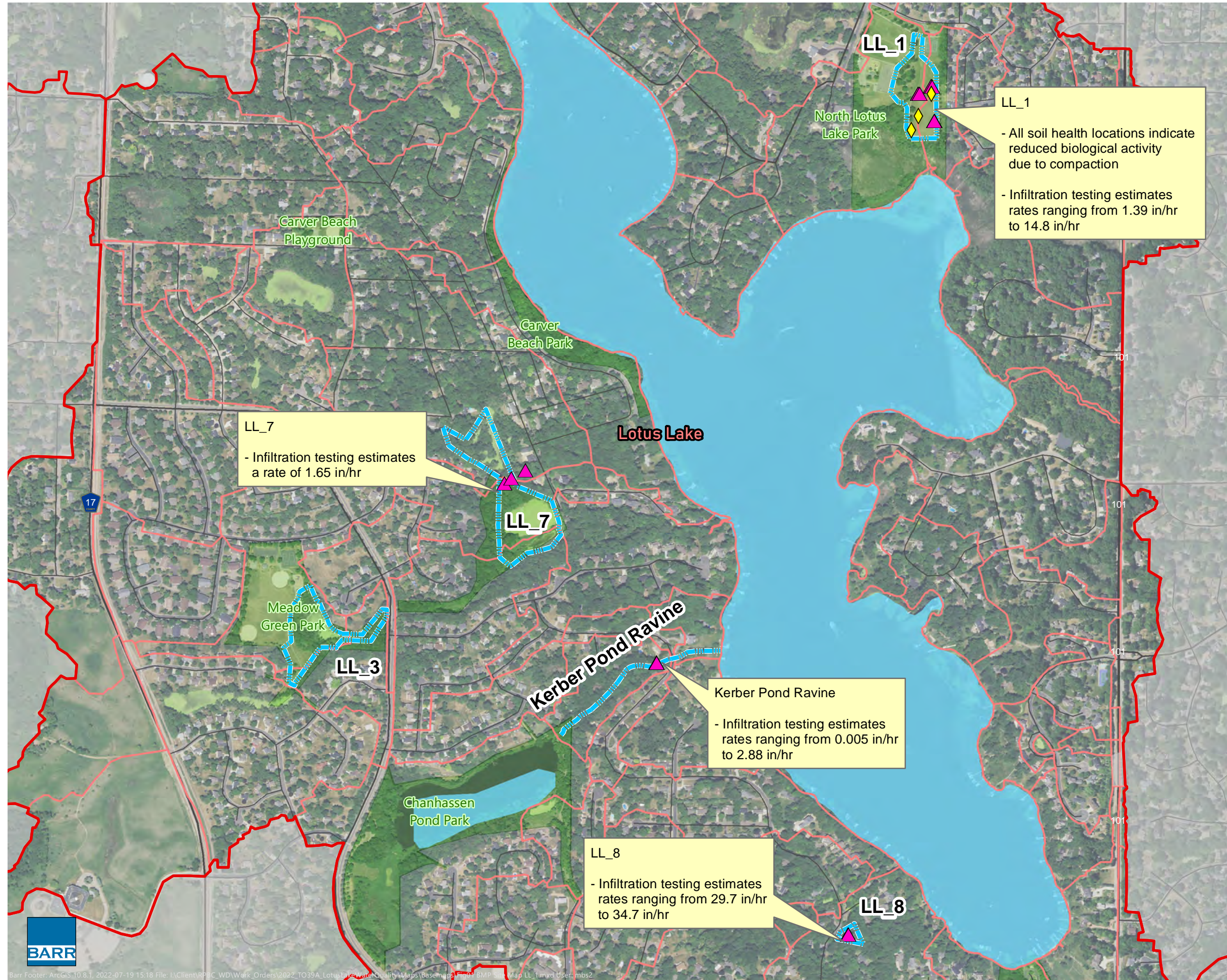
Sample	Overall Quality Score	Comments
North Lotus Lake Park 1 (ww2423)	63 (High Quality)	This is a classic loam soil that could be very productive. It receives a high rating yet has significant issues with surface and subsurface compaction which inhibits stormwater infiltration. The biological activity in this soil is limited due to a lack of water and poor exchange of oxygen with the atmosphere that limits soil food web activity.
North Lotus Lake Park 2 (ww2424)	52 (Medium Quality)	This sandy loam soil also has surface and subsoil compaction resulting in reduced stormwater infiltration and increased runoff. Biological activity is greatly reduced even though soil fertility is excellent.
North Lotus Lake Park 3 (ww2425)	51 (Medium Quality)	This loam soil would have a high-quality rating except that the topsoil and subsoil is very compacted. This limits water infiltration and gas exchange with the atmosphere; significantly reducing biological activity and therefore nutrient and water supply to vegetation.

Soil Health and Infiltration Testing Locations

FIGURE 2-6

-  Lake/Pond
-  Park/Playground
-  Preserve/Recreation Area
-  Project Area
-  Major Subwatersheds
-  Lotus Lake Subwatersheds
-  Soil Health Samples (2023)
-  Infiltration Testing Locations (2023)

* infiltration capacity will need to be confirmed with further geotechnical investigations as part of final design




LL_1
 - All soil health locations indicate reduced biological activity due to compaction
 - Infiltration testing estimates rates ranging from 1.39 in/hr to 14.8 in/hr

LL_7
 - Infiltration testing estimates a rate of 1.65 in/hr

Kerber Pond Ravine
 - Infiltration testing estimates rates ranging from 0.005 in/hr to 2.88 in/hr

LL_8
 - Infiltration testing estimates rates ranging from 29.7 in/hr to 34.7 in/hr



2.4 Project Area Summary

The desktop assessments, site visits, and field data collection each contributed to individual site characterization. The following section provides a summary of the existing hydraulic conditions, ecological conditions, and erosion concerns at each project area. The hydrologic and hydraulic model was used to simulate four design storm events at each site, including the Atlas 14 1-yr, 2-yr, 10-yr, and 100-year, 24-hour events.

2.4.1 BMP LL_1

Watershed, Drainage Patterns, and Flow Conditions

Under existing conditions, there is approximately 58 acres draining to site LL_1 into North Lotus Lake Park. The majority of the watershed is single family residential land use along with the open space covering North Lotus Lake Park. See Figure 2-7 for the project area watersheds and drainage patterns. The existing outlet from site LL_1 is a 24" CMP culvert that drains into the medium-value downstream wetland. There is a trail located above the outlet that can potentially be overtopped during larger rain events.

The peak flow leaving the culvert and overtopping the trail and peak water surface elevation in the park was considered during design and is summarized in Table 2-9.

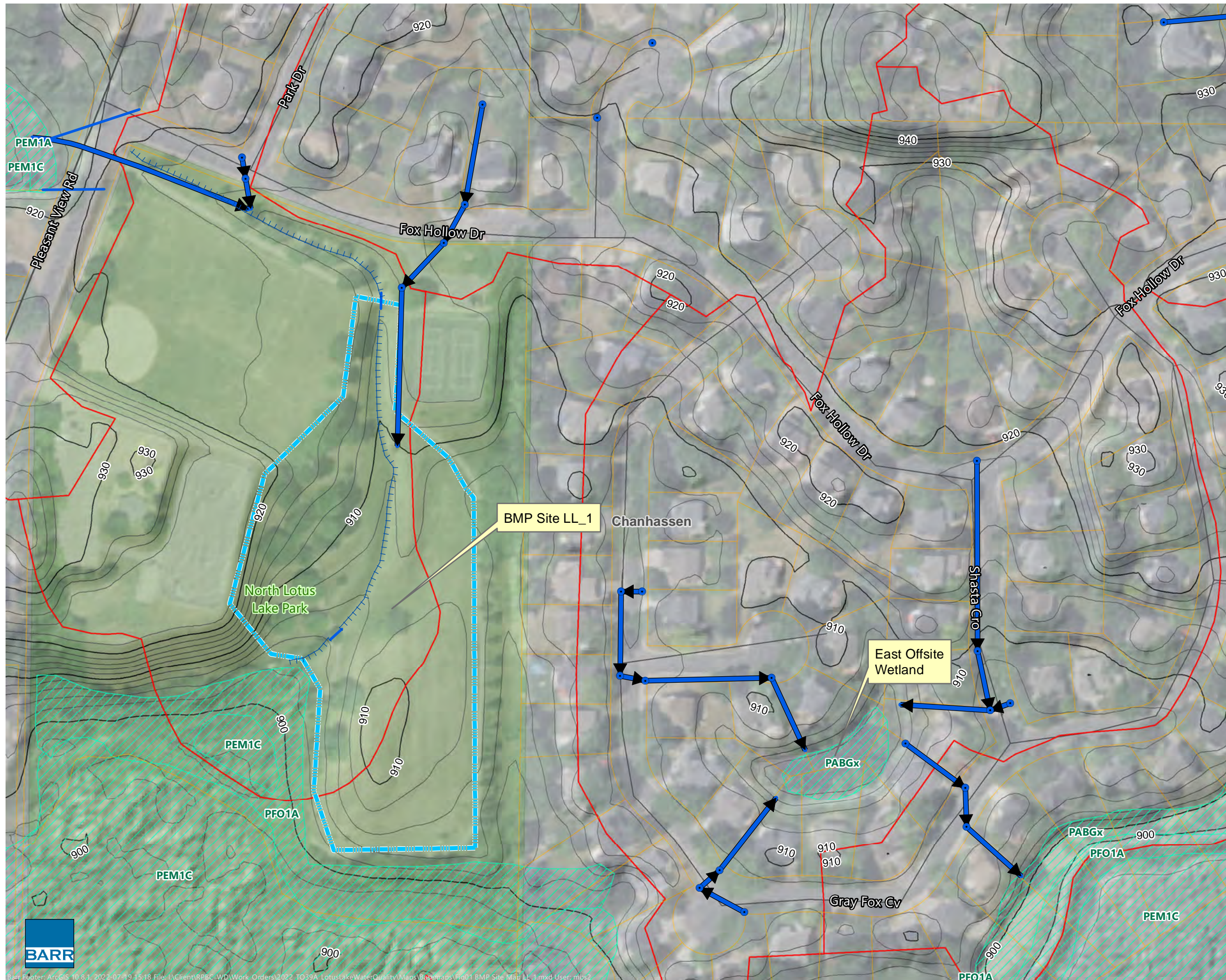
Table 2-9 Existing Hydraulic Conditions at LL_1

Atlas 14 Design Storm Event	Peak Elevation (ft)	Peak Discharge (cfs)
1-year 24-hour	905.1	18
2-year, 24-hour	905.3	23
10-year, 24-hour	905.6	42
100-year, 24-hour	905.8	67


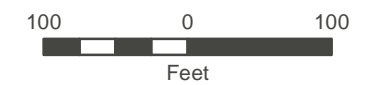
Adjacent to Site LL_1 in the Fox Hill Drive neighborhood is a freshwater pond wetland (referred to as the east offsite wetland) (See Figure 2-8). The wetland was identified during the study as an overloaded stormwater pond that poses a risk of inundation to surrounding properties during extreme rain events, such as the 100- and 500-year events. The design at site LL_1 included considerations of opportunities to lower the peak water surface elevation at the east wetland.

Existing Site Map: BMP LL_1

FIGURE 2-7

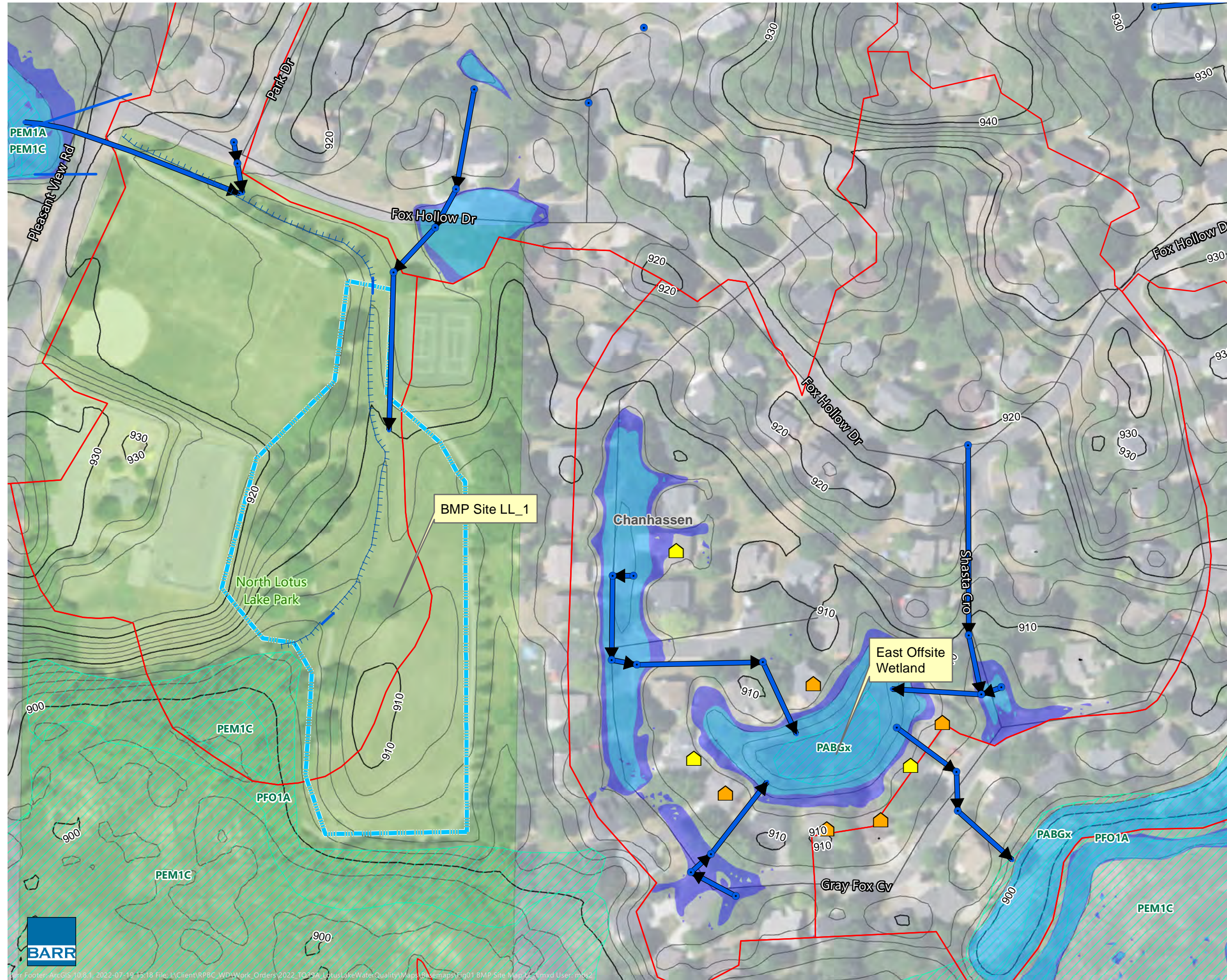


- Project Area
- P8 Subwatershed
- Parcel Boundary
- NWI Wetland
- Lake/Pond
- Municipal Boundary
- Surface Contours (MN DNR, 2011)
 - 10ft contour
 - 2ft contour
- Stormsewer (Chanhassen)
 - Structure
 - Drainage Swale (Chanhassen)
 - Culvert
 - Storm Sewer

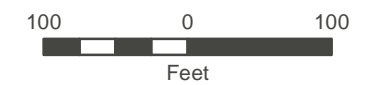


Potential At-Risk Structures Near LL_1


FIGURE 2-8



- Project Area
- P8 Subwatershed
- Parcel Boundary
- NWI Wetland
- Municipal Boundary
- Surface Contours (MN DNR, 2011)
 - 10ft contour
 - 2ft contour
- Stormsewer (Chanhassen)
 - Structure
 - Drainage Swale (Chanhassen)
 - Culvert
 - Storm Sewer
- Annual Flood Risk
 - 1 - 2%
 - 0.2 - 1%
- Potentially Impacted Structures
 - 1% Event
 - 0.2% Event



Barr Footer: ArcGIS 10.8.1, 2022-07-19 15:18 File: I:\Client\RPBC_WD\Work_Orders\2022_TO39A_LotusLakeWaterQuality\Maps\Basemaps\Fig01_BMP_Site_Map_LL_1.mxd User: mbs2



Vegetation

The LL_1 project area within Lotus Lake Park primarily consists of lawn with scattered trees (Figure 2-9). A row of spruce at the southeast border of the park are diseased and declining. The wetland at the south end of the project area is degraded with invasive species such as reed canary grass and common buckthorn. It is surrounded by aspen, green ash, and box elder trees.



Figure 2-9 Existing Vegetation at Lotus Lake Park

Erosion

Erosion was not identified as an issue of concern at Site LL_1. The site has well-established vegetation and discharges into a wetland adjacent to Lotus Lake.

2.4.2 BMP LL_3

Watershed, Drainage Patterns, and Flow Conditions

The estimated drainage area to site LL_3 is 284 acres, including the watershed to the Meadow Green Park stormwater pond and the ravine between the Meadow Green Pond and Kerber Blvd. The majority of the watershed is single family residential land use. Improvement at Site LL_3 considered the channel in between Meadow Green Park and Kerber Blvd. See Figure 2-10 for the project area watersheds and drainage patterns.

A pond maintenance project was completed in 2021 at the wetland adjacent to Meadow Green Park. The pond was dredged, two inlets were combined into one, and the pond outlet was replaced with an extended detention structure. The hydraulic modeling represents the conditions after the city project. The pond discharges into a natural channel. The outlet from the channel is a 4-foot diameter RCP FES, draining into an overflow structure located just upstream of Kerber Blvd. Flow from the overflow

structure enters a 4-foot diameter pipe that is routed underneath Kerber Blvd. Kerber Blvd can potentially be overtopped during extreme rain events.

The existing conditions results, including peak flows, velocities, flow depth, and shear stress for the channel between the Meadow Green Park and Kerber Blvd is summarized in Table 2-10.

Table 2-10 Existing Hydraulic Conditions in Ravine at LL_3

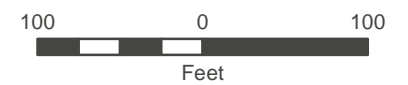
Atlas 14 Design Storm Event	Peak Elevation (ft) ⁽¹⁾	Peak Flow (cfs) ⁽²⁾	Peak Velocity (ft/s) ^{(2) (3)}	Peak Depth (ft) ⁽²⁾	Peak Shear Stress (lbs/sf) ⁽³⁾
1-year, 24-hour	938.0	16	3.7	1.1	1.3
2-year, 24-hour	939.9	30	4.4	19	2.3
10-year, 24-hour	944.9	88	4.3	5.1	6.1
100-year, 24-hour	950.9	284	4.4	11.0	13.2
Notes					
(1) Peak elevation at storage node downstream from ravine just upstream of Kerber Blvd (2) Flow, velocity, and depth as measured in the ravine between the Meadow Green Park pond and Kerber Blvd (3) Based on available SSURGO data and site photos, the predominant exposed soil at LL_3 is likely a sandy loam. Values in bold indicate velocities and shear stresses that exceed the erosive threshold for bare sandy loam soils (1.75 ft/s and 0.03-0.04 lbs/sf) (Fischenich, 2001)					

Existing Site Map: BMP LL_3


FIGURE 2-10



- Project Area
- P8 Subwatershed
- Parcel Boundary
- NWI Wetland
- Lake/Pond
- Municipal Boundary
- Surface Contours (MN DNR, 2011)
 - 10ft contour
 - 2ft contour
- Stormsewer (Chanhassen)
 - Structure
 - Storm Sewer



PUBG pr: ArcGIS 10.8.1, 2022-07-19 13:48 File: I:\Client\RPBC_WD\Work_Orders\2022_TO39A_LotusLake\BARR\Map\Basemaps\Fig02 BMP Site Map_LL_3.mxd User: mbs2



Vegetation

The LL_3 project area consists of a channel that serves as the outlet from the wetland in Meadow Green Park. Adjacent to the channel are herbaceous plants including jewelweed and reed canary grass (Figure 2-11). The degraded woodland flanking the channel contains some oaks and sugar maples, and consists of common buckthorn, green ash, and box elder.




Figure 2-11 Existing vegetation within the channel at site LL_3

Erosion

The existing conditions peak velocities and shear stress levels in Table 2-10 indicate flow conditions in the ravine channel that often exceed the erosion thresholds for the loam soils identified in Table 2-5, especially those that are not stabilized with well-established vegetation.

Additionally, erosion and sediment build-up at the outlet upstream of Kerber Blvd were documented during 2022 and 2023 site visits. During the site visit, Barr staff observed that erosion in the channel appears to be head cutting. Accumulated sediment in the channel bottom suggests recent erosion with a high potential to be carried downstream.

As discussed in Section 2.2.7, the District's water quality monitoring data shows elevated levels of TSS and TP at the LL_3 monitoring site, located in the storm sewer just east of Kerber Blvd. The TP and TSS levels were higher than expected, even for untreated urban runoff from suburban residential areas.

The modeling, site visits, and monitoring data suggest that erosion and sediment movement has recently occurred within the channel and is likely to continue if the channel remains in its present state.

2.4.3 BMP LL_7

Watershed, Drainage Patterns, and Flow Conditions


BMP LL_7 is a wetland complex consisting of three separate wetlands: an upper wetland located in subwatershed LL-A10.13, a lower wetland in subwatershed LL-A10.16B, and an east mitigation wetland in subwatershed LL-A10.16A. The watershed draining to the upper wetland is 49.2 acres, the watershed draining to the lower wetland is 15.4 acres, and the watershed draining to the east wetland is 319.5 acres. The total drainage area to the ravine downstream of site LL_7, including areas that are tributary via storm sewer, is 395.9 acres. The downstream ravine discharges to Lotus Lake. The majority of the watershed is single family residential land use. See Figure 2-12 for the project area watersheds and drainage patterns.

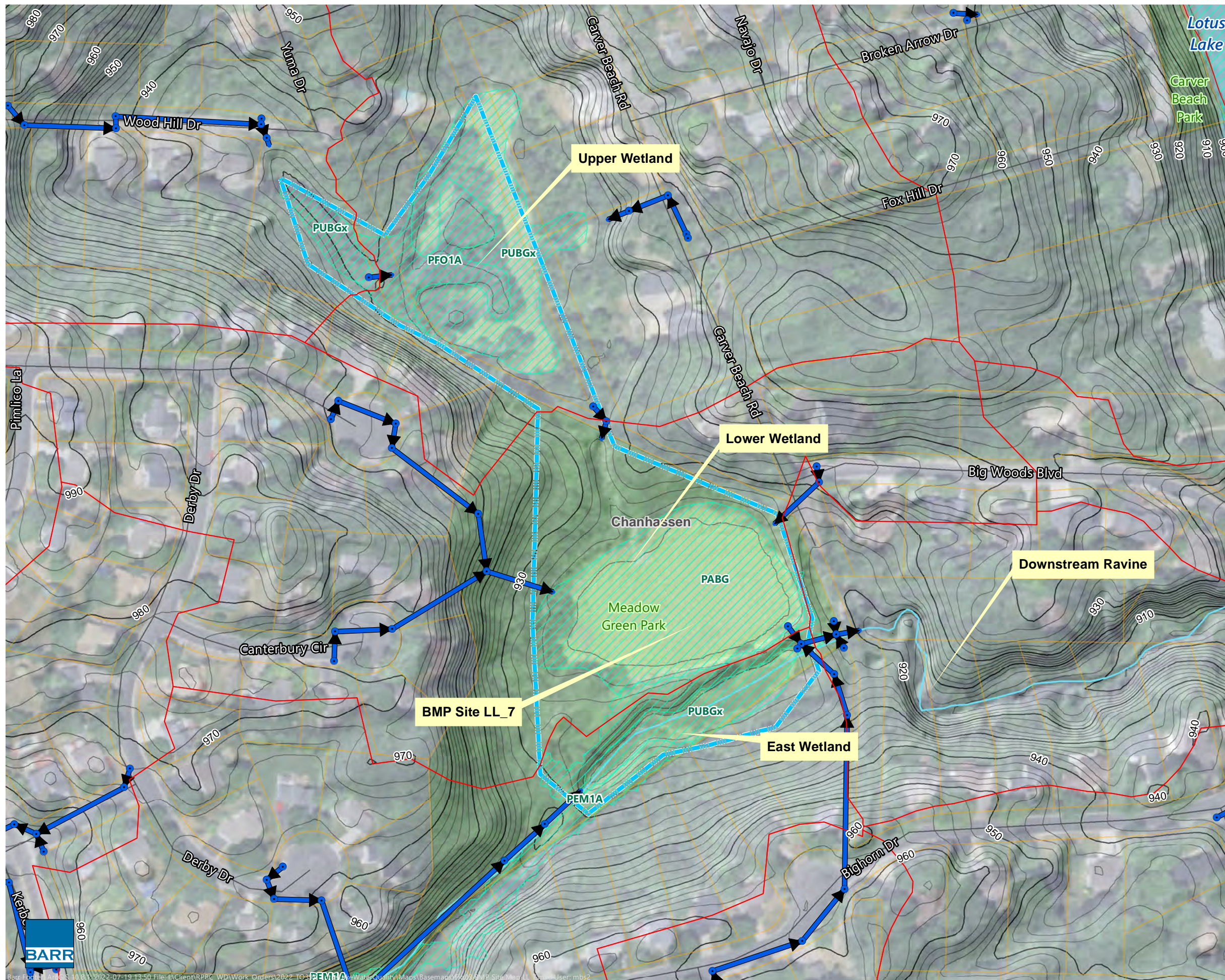
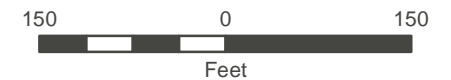
The outlet of the upper wetland is a 2-foot diameter RCP pipe that outlets into the lower wetland. The water in the upper wetland will overtop and flow into the lower wetland at an elevation of 927.1. The outlet from the lower wetland is a 2-foot diameter RCP pipe that connects with the outlet from the east wetland, which is a 1.5-foot diameter RCP pipe. The lower wetland is at risk of overtopping the berm and flowing into the east wetland at an elevation of 924.1. Runoff from the lower wetland and east wetland converge, along with storm sewer coming from the south, into a 4-foot diameter storm sewer pipe that discharges into a channel just upstream of Lotus Lake. During the 1-year-24-hour Atlas 14 event, the lower wetland will overflow into the east wetland before flowing into the downstream ravine.

The existing hydraulic condition in the wetland complex, including peak elevation and peak flows at each of the three wetlands is summarized in Table 2-11.

Existing Site Map: BMP LL_7

FIGURE 2-12

-  Project Area
-  P8 Subwatershed
-  Parcel Boundary
-  NWI Wetland
-  Lake/Pond
-  Municipal Boundary
- Surface Contours (MN DNR, 2011)
 -  10ft contour
 -  2ft contour
- Stormsewer (Chanhassen)
 -  Structure
 -  Storm Sewer



Barr Field\A\GIS\10.8\2022-07-19 13:50 File: \\Client\RPBC_WD\Work_Orders\2022_TO\GIS\WaterQuality\Maps\Basemap\BMP_Site_Map_LL_7.mxd User: mbs2




Table 2-11 Existing Hydraulic Conditions at LL_7 Wetland Complex

Atlas 14 Design Storm Event	Upper Wetland		Lower Wetland		East Mitigation Wetland	
	Peak Elevation (cfs)	Peak Flow (cfs)	Peak Elevation (cfs)	Peak Flow (cfs)	Peak Elevation (cfs)	Peak Flow (cfs)
1-year, 24-hour	926.0	5	922.2	5	923.5	19
2-year, 24-hour	926.2	7	922.4	8	923.8	38
10-year, 24-hour	927.2	13	923.3	22	926.2	338
100-year, 24-hour	928.0	86	926.4	91	926.4	386

The existing condition of the ravine downstream from the wetland complex, including the peak flows, velocities, and flow depth are summarized in Table 2-12.

Table 2-12 Existing Hydraulic Conditions in the Ravine Downstream of LL_7 Wetlands

Atlas 14 Design Storm Event	Peak Flow (cfs)	Peak Velocity (ft/s)	Peak Depth (ft)	Peak Shear Stress (lbs/sf)
1-year, 24-hour	27	3.2	1.4	1.2
2-year, 24-hour	46	3.6	1.8	1.7
10-year, 24-hour	251	6.4	3.7	3.4
100-year, 24-hour	428	6.5	4.8	4.1

Notes:

(1) Based on available SSURGO data and infiltration testing results, the predominant exposed soil in the ravine downstream of LL_7 is likely a silty loam. Values in bold indicate velocities and shear stresses that exceed the erosive threshold for bare silty loam soils (2.25 ft/s and 0.045-0.05 lbs/sf) (Fischenich, 2001)

The water quality monitoring data summarized in Table 2-4 and discussed in Section 2.2.7 showed elevations levels of TP and TSS at the LL_7 monitoring location. Figure 2-13 below shows a correlation between the TP concentration at monitoring station LL_3 and the TP concentration at monitoring station LL_7 based on sample events conducted on the same dates in 2022. This strong correlation suggests that the water quality of LL_7 is likely influenced by the water quality at LL_3. This is not surprising as the east wetland upstream of LL_7 is undersized relative to the contributing watershed and the pollutant loads from LL_3 are not fully settled out in the east wetland.

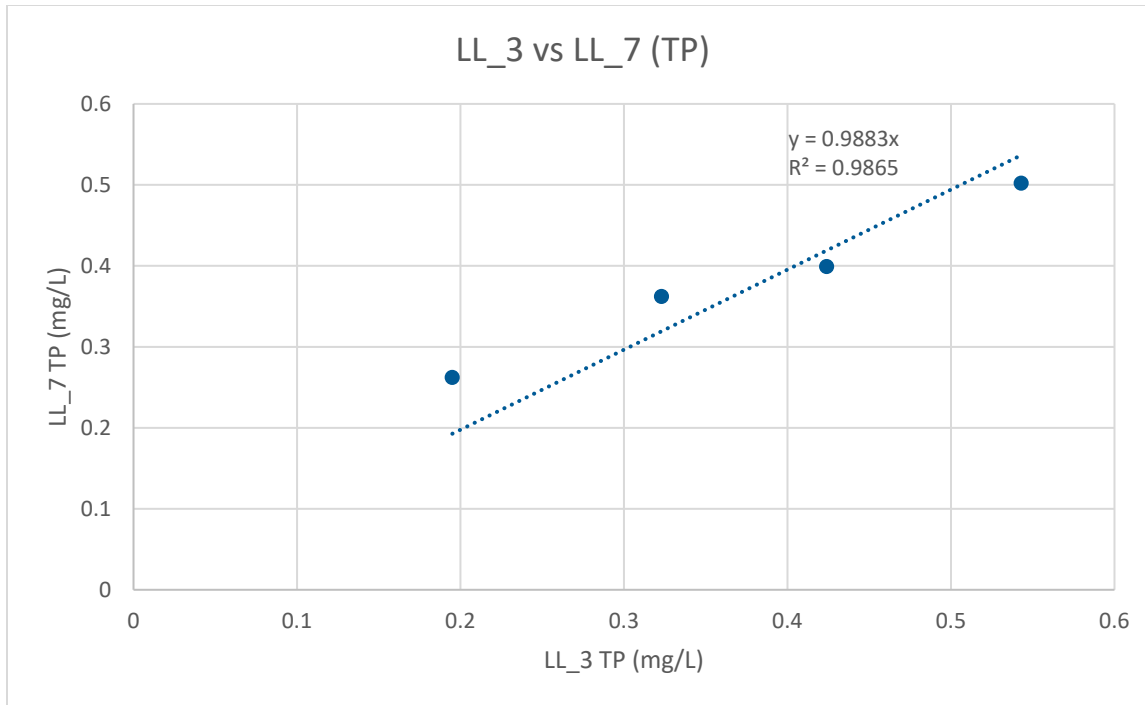


Figure 2-13 Correlation in TP Concentration between Monitoring Stations LL_3 and LL_7

Vegetation

The LL_7 project areas is a wetland that had been previously excavated to accommodate stormwater ponding. The excavation had been seeded with native vegetation but not maintained. Some native herbaceous vegetation such as big bluestem grass persist, but invasive species such as Canada thistle and reed canary grass dominate. The pond supports duck weed and pond is surrounded with typical wetland edge species such as black willow, box elder, and green ash. See Figure 2-14 for existing site vegetation.



Figure 2-14 Existing vegetation at site LL_7

Erosion

Although the wetlands themselves are not at risk of erosion, the existing conditions peak velocities and shear stress levels in Table 2-12 indicate flow conditions in the downstream ravine often exceed the erosion thresholds for loam soil identified on-site and in the ravine, especially those that are not stabilized with well-established vegetation. Additionally, the downstream ravine was rated as poor in the 2021 CRAS scoring. Therefore, the flows leaving the wetland may contribute to erosion downstream, bringing sediment directly into Lotus Lake.

2.4.4 BMP LL_8

Watershed, Drainage Patterns, and Flow Conditions

BMP LL_8 is a ravine on the east side of Frontier Trail that discharges into Lotus Lake. Contributing flows to the ravine include direct runoff from the watershed, as well as flow directed from an upstream wetland north of Frontier Road through a 3.5-foot RCP pipe. Most of the flow comes from the upstream wetlands during the 100-year event. The total estimated drainage area to the site is 109.3 acres. The majority of the watershed is single family residential land use. See Figure 2-15 for the project area watersheds and drainage patterns.

During this feasibility study, the drainage area was subdivided to better understand the direct runoff from Frontier Trail. Frontier Trail is at risk of flooding during extreme rain events.

The existing conditions results, including peak flows, velocities, flow depth, and shear stress coming out of the ravine are summarized in Table 2-13.

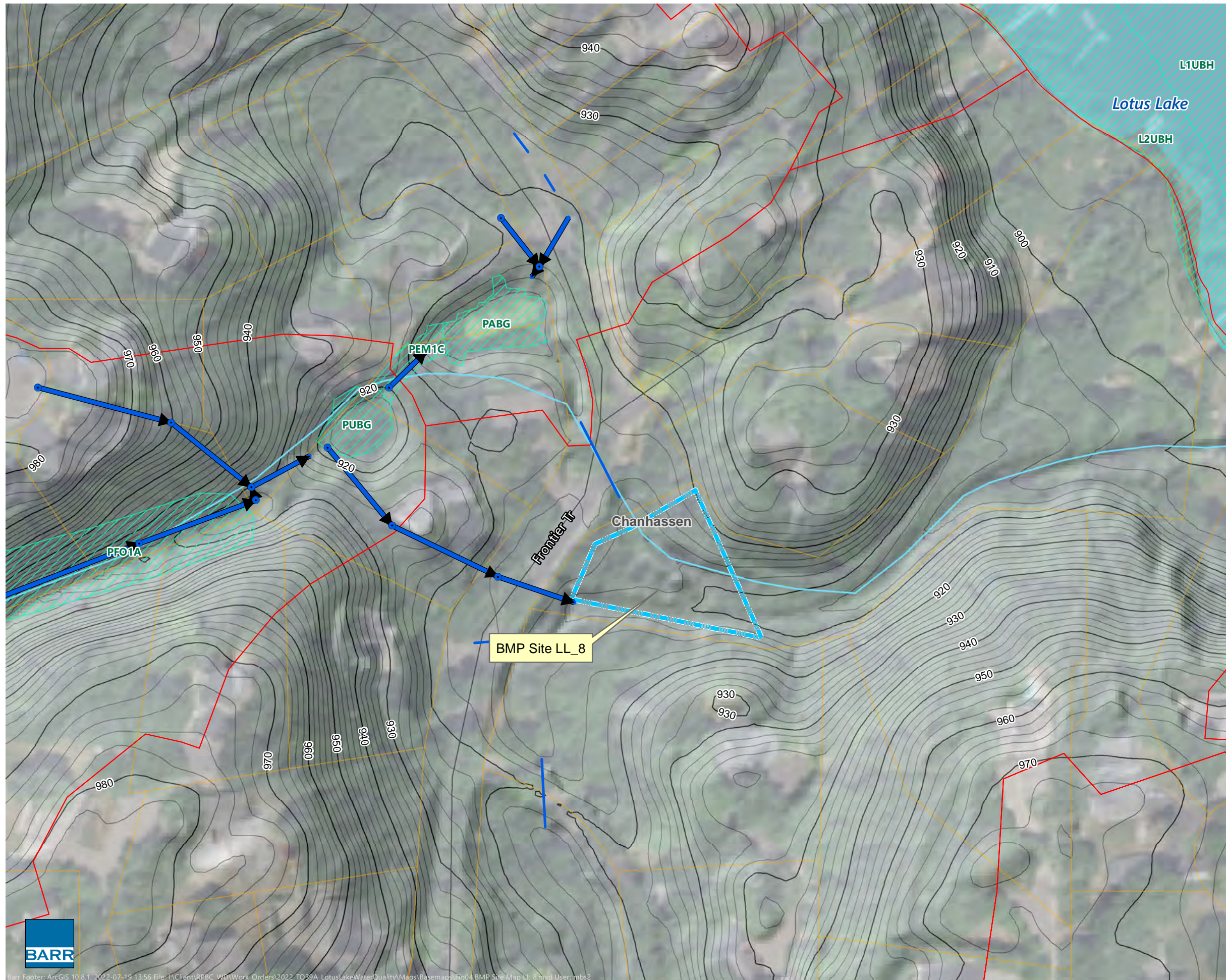
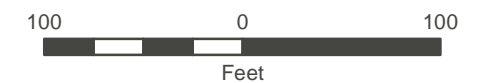
Table 2-13 Existing Hydraulic Conditions at LL_8

Atlas-14 Design Storm Event	Peak Elevation (ft)	Peak Flow (cfs)	Peak Velocity (ft/s)	Peak Flow Depth (ft)	Peak Shear Stress (lbs/sf)
1-year, 24-hour	909.6	68	4.2	1.3	0.2
2-year, 24-hour	909.8	88	4.4	1.5	0.2
10-year, 24-hour	910.4	158	5.0	2.0	0.3
100-year, 24-hour	911.4	350	5.7	2.9	0.4
Notes					
(1) Based on available SSURGO data and infiltration testing results, the predominant exposed soil at LL_8 is likely a sandy loam. Values in bold indicate velocities and shear stresses that exceed the erosive threshold for bare sandy loam soils (1.75 ft/s and 0.03-0.04 lbs/sf) (Fischenich, 2001)					

Existing Site Map: BMP LL_8

FIGURE 2-15

- Project Area
 - P8 Subwatershed
 - Parcel Boundary
 - NWI Wetland
 - Lake/Pond
 - Municipal Boundary
- Surface Contours (MN DNR, 2011)
- 10ft contour
 - 2ft contour
- Stormsewer (Chanhasen)
- Structure
 - Culvert
 - Storm Sewer



Barr Footer: ArcGIS 10.8.1, 2022-07-19 13:56 File: I:\Client\RPBC_WD\Work_Orders\2022_TO39A_LotusLakeWaterQuality\Maps\Basemaps\Fig04 BMP Site Map LL_8.mxd User: mbs2

Vegetation

The LL_8 site is a sugar maple woodland. Some invasive species such as reed canary grass and common buckthorn grow, while few native herbaceous species occupy to ground plane. See Figure 2-16 for photo of existing site vegetation.



Figure 2-16 Existing Vegetation at Site LL_8

Erosion

The existing conditions peak velocities and shear stress levels summarized in Table 2-13 indicate flow conditions in the ravine channel that often exceed the erosion thresholds for the loam soils identified in Table 2-5, especially those that are not stabilized with well-established vegetation. The ravine at the BMP site location has a low risk of erosion due to water based on the SSURGO score; however, as the side slopes steepen downstream of the BMP site, the ravine shifts to a high risk of erosion due to water. The channel received a moderate 2021 CRAS score.

The flow conditions that exceed erosion thresholds for loam soils, as well as the CRAS and SSURGO classifications identified in Table 2-5, demonstrate that there is potential for erosion in the downstream ravine that carries runoff directly to Lotus Lake.

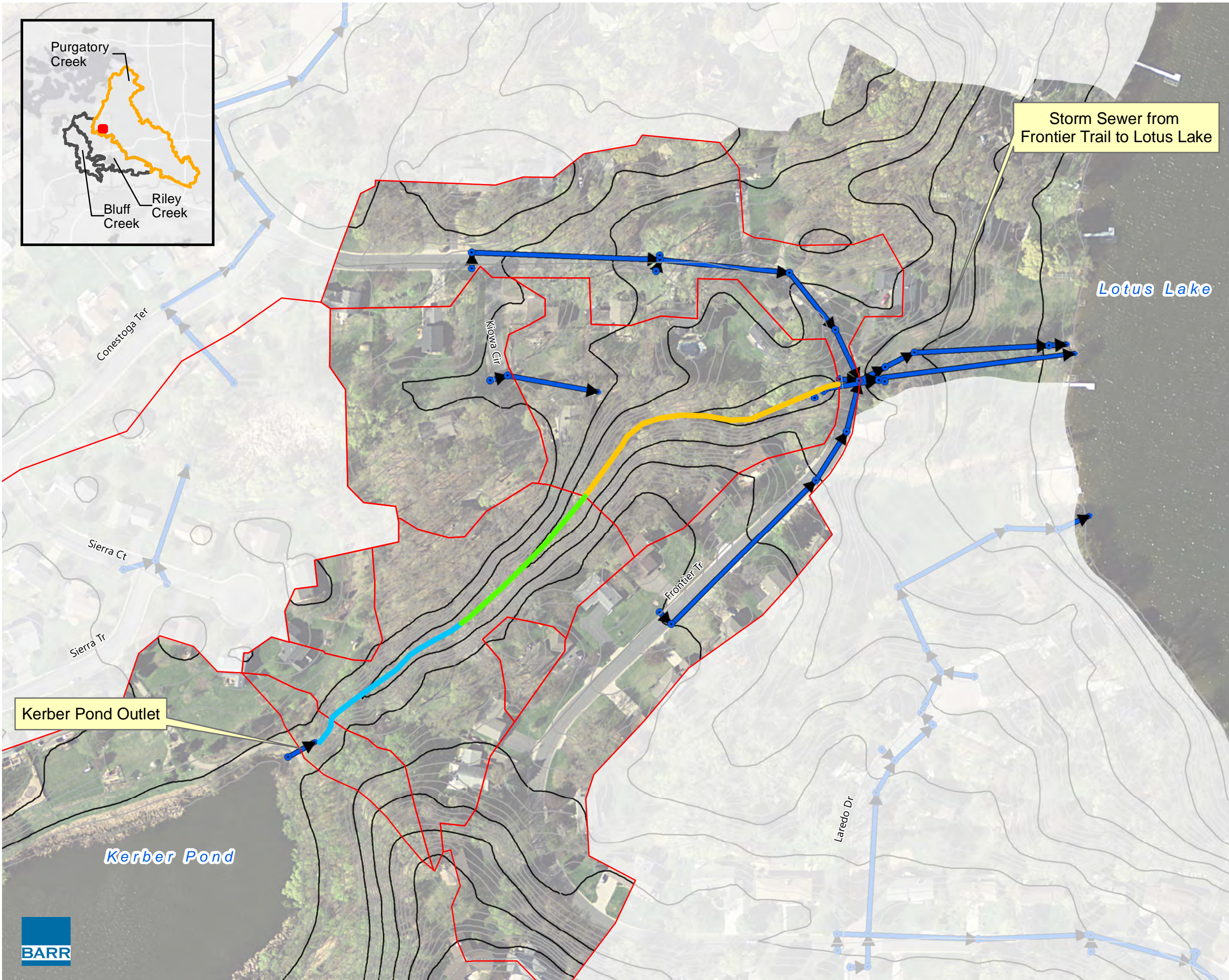
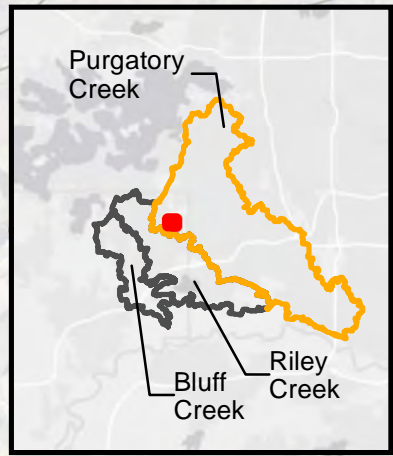
2.4.5 Kerber Pond Ravine

A complete summary of details related to the Kerber Pond Ravine watershed, drainage patterns, flow conditions, vegetation, and erosion can be found in the Kerber Pond Ravine Stabilization Feasibility Study (Barr Engineering, 2020). Figure 2-17 shows the existing site conditions at Kerber Pond Ravine.

The total drainage area to Kerber Pond Ravine is 63.3 acres, including the 54.2 acres draining to Kerber Pond and the 9.1 acres of direct drainage to Kerber Pond ravine (between Kerber Pond and Frontier Trail). Additionally, 8 acres are tributary to the storm sewer along Frontier Trail which convey untreated runoff directly into Lotus Lake.

According to the 2020 study, the existing conditions peak velocities and shear stress levels indicate flow conditions in the ravine channel that often exceed the erosion thresholds for loam soils, especially those that are not stabilized with well-established vegetation. The project site consists of sparse herbaceous vegetation with a dense tree canopy over the ravine limiting sunlight penetration to the ravine floor. The slopes to the ravine channel are steep (6-18%) with the slope of the ravine channel profile (in-channel) ranging from 2 to 4%. Because of the slopes, limited light penetration, and channel flows, vegetation is not well established on the slopes or channel banks.

This supports that there is potential for erosion along the Kerber Pond ravine, especially in the upper and middle sections of the ravine. This erosion has been observed during rain events.



Existing Site Map: Kerber Pond Ravine

FIGURE 2-17

- Ravine Reaches
- LL-9.1
 - LL-9.2
 - LL-9.3
- ⬭ Purgatory Creek Watershed
⬭ Subwatersheds
- 2 Foot Contours, Carver County, 2011
- ⌚ 10-Foot Contour
 - ⌚ 2-Foot Contour
- Storm Sewer (Chanhassen)
- Structure
 - ⌚ Drainage Swale
 - Culvert
 - ➔ Storm Sewer





Screen shot of the city provided a video showing of sediment/mud flowing out of the culvert at Frontier Trail.

Figure 2-18 Existing Discharge Observed at Kerber Pond Ravine

3.0 Preliminary BMP Screening

Selection of feasible stormwater BMPs occurs by considering a holistic approach that accounts for unique site constraints, operation and maintenance, environmental concerns, effectiveness, and overall cost. Stormwater BMPs can provide stormwater treatment to reduce or limit downstream pollutant loading in several ways.

- Pretreatment: upstream sedimentation, screening, and/or energy dissipation to protect and extend the long-term functionality of the downstream BMP.
- Infiltration: stormwater enters the soil at the source; sediment and pollutants remain onsite.
- Sedimentation: as part of stormwater detention, sediment and non-dissolved (particulate) pollutants settle to the bottom of the water column.
- Filtration: stormwater is routed through a filtering medium to trap sediment and pollutants but allow stormwater to pass through.
- Biofiltration: similar to filtration, but additional pollutant removal is provided by evapotranspiration from the vegetation.
- Chemical Treatment: chemicals are used to target and trap, settle, or breakdown specific pollutants.
- Rate Control: reduces peak flows and velocities that can reduce downstream channel erosion

Two types of BMPs were considered during the preparation of this report: conventional BMPs and manufactured treatment devices (MTDs).

Conventional Stormwater BMPs temporarily store and treat urban stormwater runoff to reduce flooding, remove pollutants, and can also provide ecological benefits and habitat. Conventional BMPs control TSS and TP loadings by slowing stormwater and allowing particles to settle or be filtered in areas before reaching receiving waters. More recently, these conventional BMPs have been modified and enhanced with materials such as iron filings or spent lime to improve removal of not only the pollutants associated with particulates but to also begin addressing the soluble fraction of pollutants (such as phosphorus) that cannot be filtered or settled out of runoff. The MPCA's Minnesota Stormwater Manual provides estimated median pollutant removal percentages for conventional stormwater BMPs as shown in Table 3-1.

While Table 3-1 includes several MTDs for stormwater management, it is not an all-inclusive list. There are many options on the market for stormwater MTDs, although two manufacturers that appear to be most active in Minnesota are Bio Clean Environmental and Contech Engineered Solutions. Manufacturers of stormwater MTDs often subject their devices to third party testing to establish or verify treatment and pollutant removal efficiency. Table 3-1 summarizes median removal efficiencies based on information compiled in the MPCA Minnesota Stormwater Manual.

Although MTDs may also have higher pollutant removals efficiencies, at a more regional scale their total pollutant load removal performance on an average annual basis is often limited by low treatment flow rates when compared to conventional BMPs.

Table 3-1 Conventional stormwater BMPs and MTD estimated median pollutant removal efficiencies

Practice	Treatment Type	Pollutant Removal Efficiencies (%)			
		Total Suspended Solids (TSS)	Total Phosphorus (TP)	Particulate Phosphorus (PP)	Dissolved Phosphorus (DP)
Infiltration ⁽¹⁾	Infiltration	100 ⁽²⁾	100 ⁽²⁾	100 ⁽²⁾	100 ⁽²⁾
Biofiltration	Biofiltration	80	44-71	80	0-60
Sand filter	Filtration	85	50	91	0
Iron enhanced sand filter	Filtration and Chemical	85	77	91	60
Dry Swale	Pretreatment	68	44-71	80	0-60
Wet Swale	Pretreatment	68	0	0	0
Stormwater Pond ⁽³⁾	Sedimentation	84	50	91	0
Stormwater Wetland	Sedimentation and Biofiltration	73	38	69	0
Permeable Pavement	Infiltration or Filtration	74	45	82	0
Green Roof	Pretreatment	85	0	0	0
MTD	Contech Filterra	89.5	69.0	N/A	N/A
MTD	Contech Jellyfish	86.2	75.2	N/A	N/A
MTD	Contech StormFilter using PhosphoSorb Media	91.6	81.5	N/A	N/A
MTD	BioClean Environmental Kraken Filter	90.6	74.5	N/A	N/A
MTD	BioClean Environmental Modular Wetland Systems	81.9	61.3	N/A	N/A

(1) BMPs designed to infiltrate stormwater runoff, such as infiltration basins/trenches, bioinfiltration, permeable pavement with no underdrain, tree trenches with no underdrain, and BMPs with raised underdrains.
(2) Pollutant removal is 100 percent for the volume infiltrated and 0 percent for the stormwater bypassing the BMP. For filtered stormwater, see values for the other BMPs in the table.
(3) Dry ponds do not receive credit for volume or pollutant removal.

For each BMP site, a variety of options for BMPs was considered including both conventional BMPs as well as use of MTDs at a high-level to narrow in on the concepts to be further evaluated. This screening including consideration of the BMPs as originally identified in the UAA, site conditions and topography, watershed size and flow rates, available footprint and site constraints, opportunities for habitat restoration and ecological improvements, and observations from site visits.

Table 3-2 summarizes considerations for BMP types when selecting the concepts to evaluate further, as summarized in Section 3.

Table 3-2 Preliminary BMP Screening

BMP Site	BMPs Considered	Selection Considerations
LL_1	Retention (Wet) Pond	From UAA; Appropriate and provides habitat restoration opportunity; Particulate phosphorus removal only; Rate control opportunity; However, City did not want an open pond; No volume abstraction
	Infiltration Basin	Appropriate and provides habitat restoration opportunity; Particulate and soluble phosphorus removal; Volume abstraction and rate control opportunity; However, low infiltrating soils and wetter conditions
	Biofiltration Basin	Appropriate and provides habitat restoration opportunity, if using draintile; Particulate phosphorus removal only; Rate control opportunity; No volume abstraction
	Biofiltration Basin with Iron-Enhanced Sand Filtration	Appropriate and provides habitat restoration opportunity; Particulate and soluble phosphorus removal; Rate control opportunity; No volume abstraction
	MTD	Watershed and flow rates too large for most MTD; No volume abstraction or rate control
LL_3	Infiltration Basin	From UAA; City recently completed (2021) dredging the wet pond and replacing the outlet structure at proposed BMP location
	Channel & Bank Stabilization	Appropriate and provides habitat restoration opportunity; Particulate phosphorus removal only; No rate control or volume abstraction
	MTD	Watershed and flow rates too large for most MTD; No volume abstraction or rate control
LL_7	Extended Detention	Maximize removals in existing wetland/pond storage (upper and lower basin); Particulate phosphorus removal only; Rate Control opportunity; No volume abstraction
	Storm Sewer Diversion	Maximize removals in existing wetland/pond storage (lower basin & mitigation wetland area); Particulate phosphorus removal only; Rate Control opportunity; No volume abstraction
	Iron-Enhanced Sand Filtration Basin	Wetland areas – cannot fill to function as IESF basin; Watershed and flow rates too large for filtration basin location; Particulate and soluble phosphorus removal; No volume abstraction
	Subsurface Iron-Enhanced Sand Filtration	Limited treatment flow rate; May be used in combination with extended detention/reduced discharge rates; Particulate and dissolved phosphorus removal

BMP Site	BMPs Considered	Selection Considerations
	MTD	Watershed and flow rates too large for most MTD; No volume abstraction or rate control
LL 8	Retention (Wet) Pond	From UAA; City recently completed pond dredging project
	Retention (Wet) Pond	From UAA; City recently completed pond dredging project; Appropriate and provides habitat restoration opportunity; Particulate phosphorus removal only; Rate control opportunity; No volume abstraction
	Infiltration Basin	Appropriate and provides habitat restoration opportunity; Particulate and soluble phosphorus removal; Rate control opportunity; Soils may be conducive to infiltration
	MTD	Smaller watershed along road (to be reconstructed) may result in low enough flows for treatment by some MTDs (bypass flows still likely); No volume abstraction or rate control

4.0 BMP Site Conceptual Design Alternatives

The following section outlines the BMP alternatives considered and evaluated at each site. This includes a description of each concept, anticipated hydraulic performance and water quality improvement associated with each concept, and the estimated engineer's opinion of probable cost. Preliminary concept designs were discussed with RPBCWD and City of Chanhassen staff and have incorporated comments and feedback from the various entities.

For the engineer's opinion of probable cost, industry resources for cost estimating provide guidance on cost uncertainty, depending on the level of project design developed (American Society for Testing and Materials, 2019, and Association for the Advancement of Cost Estimating, 2016). The opinions of probable costs for the alternatives evaluated generally correspond to a Class 4 estimate characterized by limited engineering and the use of deterministic estimating methods. As the level of design detail increases, uncertainty is reduced. Class 4 feasibility-level opinions of costs were developed for the various alternatives and options for this project. These were based on limited engineering and the use of parametric models to calculate estimated costs (i.e., making use of order-of-magnitude costs from similar projects) and uncertainty, with an acceptable range of between -30% and +50% of the estimated project cost.

The probable cost estimate also includes an annual operations and maintenance (O&M) cost as well as the annualized principal costs to provide a total annualized project cost, and the total annual cost per pound of phosphorus and per pound of sediment prevented from entering Lotus Lake. The estimated lifespan for each concept was estimated at 30 years.

The principal costs of the proposed concepts reflect:

- Construction cost
- Planning engineering and design
- Permitting
- Legal fees for agreement and easement acquisition
- Construction management
- Contingency

Easements for access and construction will be needed for sites at LL_3 and LL_8. However, we assume that the district does not need to purchase these easements with the only cost being the engineering and legal efforts needed to support the easement acquisition.

Road reconstruction, local storm sewer infrastructure, best management practices needed to achieve regulatory compliance, and other costs associated with the city's road reconstruction project are not included in the concept estimates. Sites LL_1 and LL_7 are located on City property; therefore, no easement costs were included in the concept estimates. Site LL_3 is also located on City property; however, access may be required from adjacent private property. The cost of an access easement is included in the estimates for LL_3 concepts. Site LL_8 is located on private property, but since the site is also located on an existing drainage easement, no additional easements were included in the cost estimates.

The O&M costs of the proposed concepts reflect:

- Site inspections
- Corrective action on active erosion, as needed
- Concept-specific maintenance requirements, as needed

Although there is a point estimate of the engineer's opinion of probable cost, a range of probable costs is reported. The range reflects the level of uncertainty, unknowns, and risk associated with the level of conceptual design completed during feasibility (limited design). Appendix A includes a detailed cost breakdown to determine the Engineer's opinion of probable cost for each concept.

4.1 BMP Site LL_1: North Lotus Lake Park

Two conceptual designs for BMP Site LL_1 were considered:

- Concept LL_1a: Iron Enhanced Filtration (or Infiltration) Basin and Habitat Restoration
- Concept LL_1b: Swale with Intermittent Stream, Iron Enhanced Sand Filtration (or Infiltration) Basin and Habitat Restoration

The City of Chanhassen plans to reconstruct Pleasantview Road starting in 2027 and the roads in the Fox Hollow Drive neighborhood starting in 2026. With this redesign, there is an opportunity to reroute some of the existing storm sewer to maximize redirection of stormwater runoff from the Fox Hollow Drive neighborhood to the LL_1 BMP site, instead of toward the existing wetland to the east where there are potentially structures at-risk of flooding. Both conceptual designs propose construction of a storm sewer to route flow from the northern portion of the Fox Hollow Drive neighborhood into the proposed BMP at LL_1. This storm sewer would divert flow away from the existing wetland to the east, where there is concern that adjacent properties are at risk of inundation during extreme rain events, improving the overall resiliency of the stormwater management system, reducing flood risk, and improving water quality.

Additionally, by reducing runoff loads to the existing wetland to the east of site LL_1, it is estimated to increase the pollutant removal capacity of this wetland as well.

Restoration is a significant portion of both concepts, transitioning a large portion of the park's underutilized turf areas to more native plant communities that can provide long-term resiliency of the land scape and reduce reliance on regular mowing of turf. Restoration will focus on oak savanna, shortgrass prairie, and sedge meadow restoration, improving biodiversity, habitat for wildlife, and pollinators as well as hydrologic function.

4.1.1 Description of Alternatives

4.1.1.1 LL_1a: Iron Enhanced Filtration (or Infiltration) Basin and Habitat Restoration

- Construction of storm sewer to intercept runoff from Fox Hollow Drive and direct to the BMP at LL_1
- Site grading to create two infiltration or filtration basin cells (based on soil type and infiltration testing performed by District staff).

- For the infiltration concept, an infiltration rate of 0.3 in/hr was assumed
- For the filtration concept, addition of iron enhanced sand media beneath the basin cells was assumed to facilitate dissolved phosphorus removal in accordance with guidance from the MPCA Stormwater Manual
- Modifying the outlet structure with discharge elevation at 906 ft MSL and trail elevation at 907 ft MSL
- Create basin invert at 904 ft MSL with a water quality volume of 80,413 cf below the outlet structure discharge elevation and additional flood storage of 46,945 cf between the outlet structure discharge elevation and trail overflow
- Restore habitat to improve hydrologic and ecological function, as well as nutrient capture by transitioning a large portion of the park's underutilized turf areas to more native plant communities that can provide long-term resiliency of the landscape and reduce reliance on regular mowing of turf. Restoration will focus on oak savanna, shortgrass prairie, and sedge meadow restoration, improving biodiversity, habitat for wildlife, and pollinators. When compared to Concept LL_1b, this concept will develop a larger footprint of wet meadow area within the proposed bottom, with slightly less passive recreation area available in the restored upland area.
- Include educational experience at North Lotus Lake Park through the design of landscape features including an overlook, artful structures, sculpture, and walking trails through the BMP. Art can draw attention to unseen ecology and intrigue visitors. Education may focus on biodiversity, soil health, or the improved hydrology of green space (converting this compacted lawn to native vegetation).



Oak savanna.

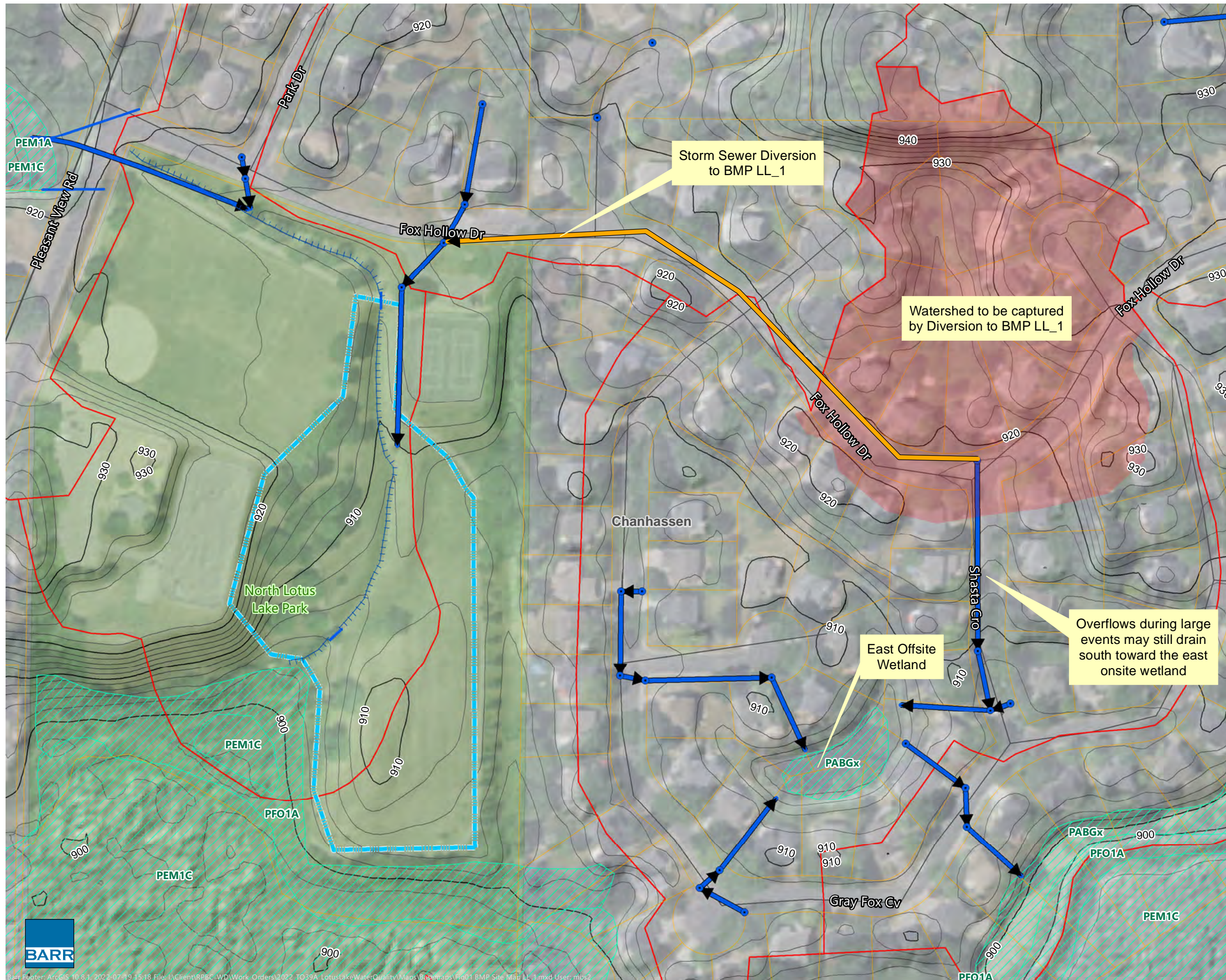
- Improve soil health by:
 - **Converting lawn to native prairie, meadow, or savanna vegetation.** When establishing these plant communities the soil could be decompacted and amended as per the District's soil rule. Once the soil is amended and native vegetation established, plant root systems will feed microorganisms and keep the soil porous. Approximately 25% of prairie

roots die each year. When they decompose they leave behind open channels that readily conduct stormwater into the ground. Deep rooted vegetation is an essential component of healthy soil.

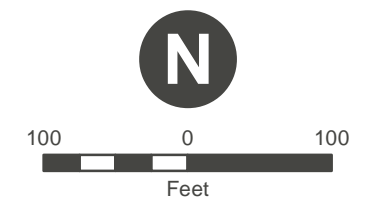
- Decompacting existing soils in the lawns outside the project area and establishing bee lawn and organic maintenance regime could be implemented to fuel the soil food web and result in much greater stormwater infiltration. Maintenance would involve fertilizing once per year with an organic fertilizer and mechanical aerating in the fall. Clovers within a bee lawn seed mix would add a nitrifying element. Complete soil recovery and restored stormwater infiltration rates would not be expected without the establishment of deep-rooted native plants, but much improvement would be gained.

Proposed Storm Sewer Diversion: Concept LL_1

FIGURE 4-1



- Project Area
- P8 Subwatershed
- Parcel Boundary
- NWI Wetland
- Lake/Pond
- Municipal Boundary
- Surface Contours (MN DNR, 2011)
 - 10ft contour
 - 2ft contour
- Stormsewer (Chanhassen)
 - Structure
 - Drainage Swale
 - Culvert
 - Storm Sewer
- Proposed Concept Description
 - Storm Sewer





Proposed Concept LL_1a

Figure 4-2

- Contour
- ▬ Primary trail
- ▬ Secondary trail
- ▭ Water interaction experience
- ☀ Interpretive art feature
- ⬡ Artful structures
- ▨ Stormwater filtration facility
- ▨ Savanna Prairie restoration
- ▨ Bee Lawn
- proposed Evergreen Tree
- Existing Tree
- ▭ Proposed BMP extents
- ▭ P8 Subwatershed
- ▭ Parcel Boundary
- ▭ NWI Wetland
- ▭ Lake/Pond
- ▭ Municipal Boundary
- ~ 10ft contour (MN DNR, 2011)
- ~ 2ft contour (MN DNR, 2011)
- Structure (Chanhassen)
- ▬ Storm Sewer (Chanhassen)

N

10001 00
Feet



4.1.1.2 LL_1b: Swale with Intermittent Waterway, Iron Enhanced Sand Filtration (or Infiltration) Basin and Habitat Restoration


- Construction of storm sewer to intercept runoff from Fox Hollow Drive and direct to the BMP at LL_1
- Site grading to create swale with intermittent stream with infiltration or filtration (based on soil type and infiltration testing performed by District staff).
 - For the infiltration concept, an infiltration rate of 0.3 in/hr was assumed
 - For the filtration concept, addition of iron enhanced sand media beneath the swale/intermittent stream was assumed to facilitate dissolved phosphorus removal in accordance with guidance from the MPCA Stormwater Manual
- Modifying the outlet structure with discharge elevation at 906 ft MSL and trail elevation at 908 ft MSL
- Create system invert ranging from 908 to 904 ft MSL, from upstream to downstream, with a water quality volume of 40,206 cf and additional flood storage of 58,238 cf between the outlet structure and trail overflow
- Restore habitat to improve hydrologic and ecological function, as well as nutrient capture by transitioning a large portion of the park's underutilized turf areas to more native plant communities that can provide long-term resiliency of the landscape and reduce reliance on regular mowing of turf. Restoration will focus on oak savanna, shortgrass prairie, and sedge meadow restoration, improving biodiversity, habitat for wildlife, and pollinators. When compared to Concept LL_1a, this concept will develop a smaller footprint of wet meadow area within the proposed BMP, with more passive recreation space available in the restored upland area.
- As mentioned above, education and engagement can be accomplished through design that takes visitors into BMPs with structures such as steppingstones or boardwalks. Interpretational signage is less effective in community parks where new visitors rarely visit. Instead, artful bridges, spillways, and waterways can engage visitors and bring them to the present to experience water.
- Soil health would also be improved as described in the last bullet point of option LL_1a above.

Proposed Concept LL_1b

Figure 4-3



- Contour
- ▬ Primary trail
- ▬ Secondary trail
- ▭ Water interaction experience
- ★ Interpretive art feature
- ⬡ Artful structures
- ▨ Stormwater filtration facility
- ▨ Savanna Prairie restoration
- ▨ Bee Lawn
- proposed Evergreen Tree
- Existing Tree
- ▭ Proposed BMP extents
- ▭ P8 Subwatershed
- ▭ Parcel Boundary
- ▭ NWI Wetland
- ▭ Lake/Pond
- ▭ Municipal Boundary
- ~ 10ft contour (MN DNR, 2011)
- ~ 2ft contour (MN DNR, 2011)
- Structure (Chanhassen)
- ▬ Storm Sewer (Chanhassen)



4.1.2 Anticipated Hydraulic Performance

Table 4-1 below summarizes the hydraulic performance of concept LL_1a and concept LL_1b in relation to existing conditions. Peak elevations are higher than existing in all scenarios because the trail elevation, which serves as the emergency overflow in both existing and proposed conditions, was raised to maximize treatment volume. Both concepts reduce peak discharges from the site at and below the 10-year event. Results show no impacts to upstream watersheds or surrounding infrastructure.

Table 4-1 Summary of Peak Flows and Elevations

Atlas-14 Design Storm Event	Existing		LL_1a		LL_1b	
	Peak Elevation (ft)	Peak Discharge (cfs)	Peak Elevation (ft)	Peak Discharge (cfs)	Peak Elevation (ft)	Peak Discharge (cfs)
1-year, 24-hour	905.1	18	906.3	1	907.0	5
2-year, 24-hour	905.3	23	906.6	2	907.4	8
10-year, 24-hour	905.6	42	907.1	22	908.0	23
100-year, 24-hour	905.8	67	907.2	63	908.2	66

Notes:
 (1) Assumes no infiltration/filtration occurring during peak storm events

Table 4-2 highlights the impacts of directing runoff from approximately 4.8 acres of the northern portion of the Fox Hollow Drive neighborhood away from the existing wetland to the east and into the LL_1 BMP site. This summary includes the estimated peak water surface elevations in the neighborhood and impact on the number of potentially at-risk structures during the Atlas 14 100-year, 24-hour and 500-year, 24-hour design storm events. The 500-year event is estimated to be similar to the expected mid-century event. By directing some watershed runoff away from the off-site wetland to the east, it is estimated that the number of at-risk of inundation during the 100-year event will be reduced from 3 to 1. And during the 500-year event, the number of at-risk structures will be reduced from 9 to 6. Figure 4-1 illustrates the proposed diversion.

Table 4-2 Impact of Diversion on Structures At-Risk of Inundation Around Pond

PCSWMM Subwatershed Name	Atlas-14 100-yr 24-hr Event				Atlas-14 500-yr 24-hour Event			
	Peak Water Surface Elevation (ft)		# of Potentially Impacted Structures		Peak Water Surface Elevation (ft)		# of Potentially Impacted Structures	
	Existing	Proposed	Existing	Proposed	Existing	Proposed	Existing	Proposed
LL-A3.2B (road intersection/ cul-du-sac)	907.0	906.9	1	0	907.6	907.5	1	1
LL-A4.2 (wetland)	906.2	905.6	2	1	906.9	906.7	8	5
Total	--	--	3	1	--	--	9	6

4.1.3 Anticipated Water Quality Improvements

P8 modeling results for pollutant removals of the above conceptual designs are summarized in Table 4-3.

Table 4-3 Estimated Sediment and Total Phosphorus Removal at Site LL_1 by Concept

Alternative	Description	Sediment Load Reduction ⁽¹⁾⁽³⁾ (lbs/yr)	TP Load Reduction ⁽²⁾⁽³⁾ (lbs/yr)	Volume Reduction (ac-ft/yr)
LL-1a	Two Filtration Cells with IESF	3958	13.7	0
LL-1a	Two Infiltration Cells	3958	17.2	33.8
LL-1b	Intermittent Stream with IESF	3586	12.0	0
LL-1b	Intermittent Stream with Infiltration	3586	15.2	30.0

Note(s):
 (1) Sediment load reduction under existing and proposed conditions estimated in P8
 (2) TP estimated based on conversion factor for iron-enhanced sand presented in *Minnesota Stormwater Manual: Calculating credits for iron enhanced sand filter* (accessed January 2023)
 (3) Reductions include the sum of enhanced performance of the east wetland and the total amount removed by the LL_1 BMP

Both concepts LL_1a and LL_1b offer significant pollutant load reductions for both TSS and TP. Concept LL_1a has a larger water quality volume and higher pollutant removals than concept LL_1b. Additionally, the infiltration concepts provide more TP removal than the filtration concepts and also provide for volume reduction.

In addition to the estimated water quality improvements, restoration provides opportunity to restore/create new habitat and improve ecological function within the park and educate and engage the community and park users.

4.1.4 Engineer’s Opinion of Probable Cost

Table 4-4 below summarizes the probable cost for alternatives LL_1a and LL_1b.

Maintenance requirements for both concept LL_1a and LL_1b include several inspections of the pretreatment infrastructure, basin and outlet structure throughout the year, including inspections following rain events greater than 2-inches and monthly inspections during the growing season.

As previously mentioned, the City of Chanhassen will be fully reconstructing Pleasantview Road and the roads in the Fox Hollow Drive neighborhood in the next few years. It was assumed that any storm sewer and catch basins in the roadways and any diversions from the roadway project are not part of the project cost.

Table 4-4 LL_1 Engineer’s Opinion of Probable Cost

Alternative:		LL_1a		LL_1b	
		Filtration	Infiltration	Filtration	Infiltration
Point Estimate		\$1,439,000	\$1,295,000	\$1,378,000	\$1,333,000
Cost Range	Low	\$1,008,000	\$907,000	\$965,000	\$934,000
	High	\$2,159,000	\$1,943,000	\$2,067,000	\$2,000,000
30-Year Annualized Project Cost		\$47,967	\$43,167	\$45,933	\$44,433
30-Year Annualized O&M		\$34,202	\$34,202	\$30,794	\$30,094
Total 30-Year Annualized Cost		\$82,169	\$77,369	\$76,727	\$74,527
Annual TP Removal Cost (\$/lb TP/yr)		\$6000	\$4500	\$6400	\$4900
Annual TSS Removal Cost (\$/lb TSS/yr)		\$21	\$20	\$21	\$21

4.1.5 Wetland and Upland Impacts

Based on available information, the proposed modification site LL_1 will not fall within a mapped wetland area. However, the work will occur directly upstream from a wetland mapped as a national wetlands inventory (NWI) wetland. A MnRAM assessment previously completed by RPBCWD determined the wetland is classified as medium-value, and the 40-foot average, 20-foot minimum buffer requirement may apply to the project area. However, this disturbance is not anticipated to change the wetland type, functions, or wildlife habitat.

Additionally, concepts LL_1a and LL_1b propose flow diversion away from the identified east offsite wetland, which has a low management class. The diversion of flow away from the wetland will improve the pollutant removal efficiency within the wetland and decrease the flood risk of surrounding structures around the wetland and in the neighborhood.

The City of Chanhassen is the wetland permitting authority responsible for administering the Wetland Conservation Act (WCA) for this project.

Existing trees on the western slope of the park would be preserved. However, some tree removal may be recommended within the park area, especially the diseased spruce that were identified on the eastern edge of the project areas. While preliminary tree removals were estimated as part of this study, the exact numbers of tree removal would be quantified during final design and replacement of trees can be discussed as part of the restoration plan.

4.1.6 Regulatory Approval

Because the work for both concepts at LL_1 is expected to be outside the extents of the downstream wetland and Lotus Lake, approval under the Wetland Conservation Act (WCA), the United States Army Corps of Engineers (USACE) wetland permits or require an MnDNR public waters permit for work below the ordinary high-water level (OHWL) of public waters is not expected.

The City of Chanhassen earth work permit will be required for any project that disturbs or hauls between 50 CY and 1000 CY of soil/ground or any amount of material if it changes drainage patterns.

The MPCA regulates the National Pollutant Discharge Elimination System (NPDES) stormwater permitting program. A NPDES construction stormwater permit is required for construction projects disturbing 1 acre or more of soil. The MPCA will also require a stormwater pollution prevention plan (SWPPP). The estimated disturbance limits for this concept exceed 1 acre and will require an MPCA NPDES construction stormwater permit and SWPPP.

RPBCWD regulates the control of floodwater to ensure the preservation of floodplains and flood storage areas, improve water quality, preserve vegetation, alleviate identified erosion problems, ensure the preservation of wetland and creek buffers, and prevent erosion of shorelines and stream banks. A RPBCWD permit will be required, although the applicable rules will depend on the final site design and configuration. It is anticipated that a permit for Rule B – Floodplain Management and Drainage Alterations, Rule C – Erosion and Sediment Control, Rule D – Wetland and Creek Buffers, Rule F – Shoreline and Streambank Stabilization, and Rule J – Stormwater Management may be required.

4.1.7 Affected Property Owners

Site LL_1 is located fully within City of Chanhassen North Lotus Lake Park property. The impact to city park property would include clearing select trees, removal of some brush, excavation, installation of stabilization measures, site restoration, and buffer designations. Potential redirection of storm sewer will also occur on City of Chanhassen property. All of the work associated with the proposed concepts is anticipated to be able to be completed within City of Chanhassen property or the existing drainage and utility easement areas, so no additional easements are anticipated.

The RPBCWD will need to enter into a cooperative agreement with the City to define the roles of each partner during the project development, construction, and maintenance periods. During construction, the likely construction entrance would be constructed off Pleasantview Rd through the park parking lot. An alternate access route could be via the parking lot off Fox Hollow Drive.

4.2 BMP Site LL_3: Meadow Green Park Channel

Three conceptual designs for BMP Site LL_3 were considered:

- Concept LL_3a: Channel Stabilization with Rock Check Dam

-
- Concept LL_3b: Channel Stabilization with Outlet Modification
 - Concept LL_3c: Channel Stabilization with Outlet Modification and Upstream Bank Stabilization

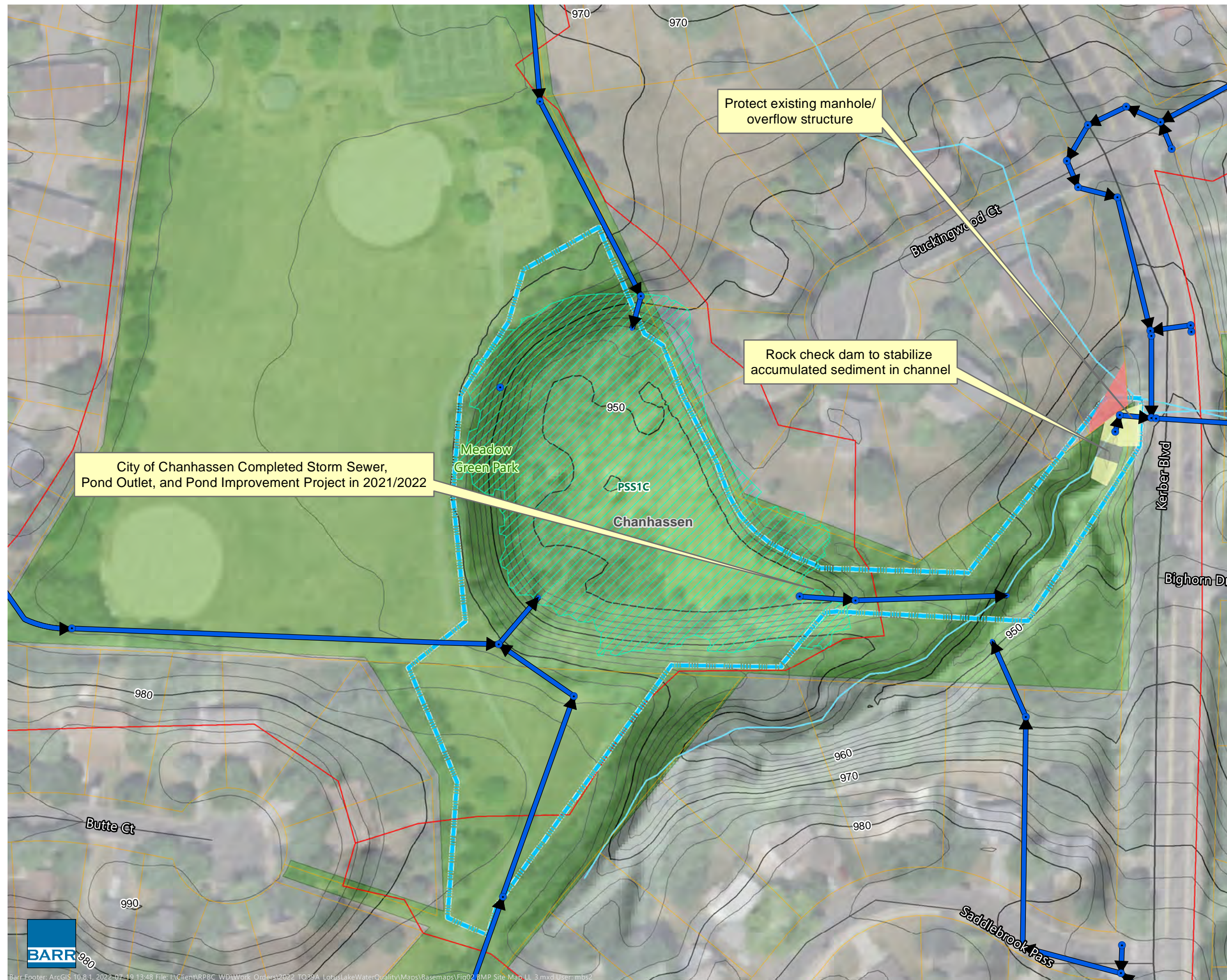
4.2.1 Description of Alternatives

4.2.1.1 LL_3a: Channel Stabilization with Rock Check Dam

- Construction of Rock Check Dam at elevation 940 ft MSL to stabilize the movement of sediment accumulated in the channel and prevention of further headcutting along the channel bottom
- To improve the infiltration capacity of the woodland soils flanking the channel, removal of invasive species (primarily buckthorn) and seeding of native woodland grasses and wildflowers would improve biodiversity, soil health, and stormwater infiltration.

Proposed Concept LL_3a


FIGURE 4-4



- Project Area
- P8 Subwatershed
- Parcel Boundary
- NWI Wetland
- Lake/Pond
- Municipal Boundary
- Surface Contours (MN DNR, 2011)
 - 10ft contour
 - 2ft contour
- Stormsewer (Chanhassen)
 - Structure
 - Storm Sewer
- Proposed Concept Description
 - Access Easement
 - Rock Check Dam
 - Stabilization and Restoration



Barr Footer: ArcGIS 10.8.1, 2022-07-19 13:48 File: I:\Client\RPBC_WD\Work_Orders\2022_TO39A_LotusLakeWaterQuality\Maps\Basemaps\Fig02_BMP_Site_Map_LL_3.mxd User: mbs2

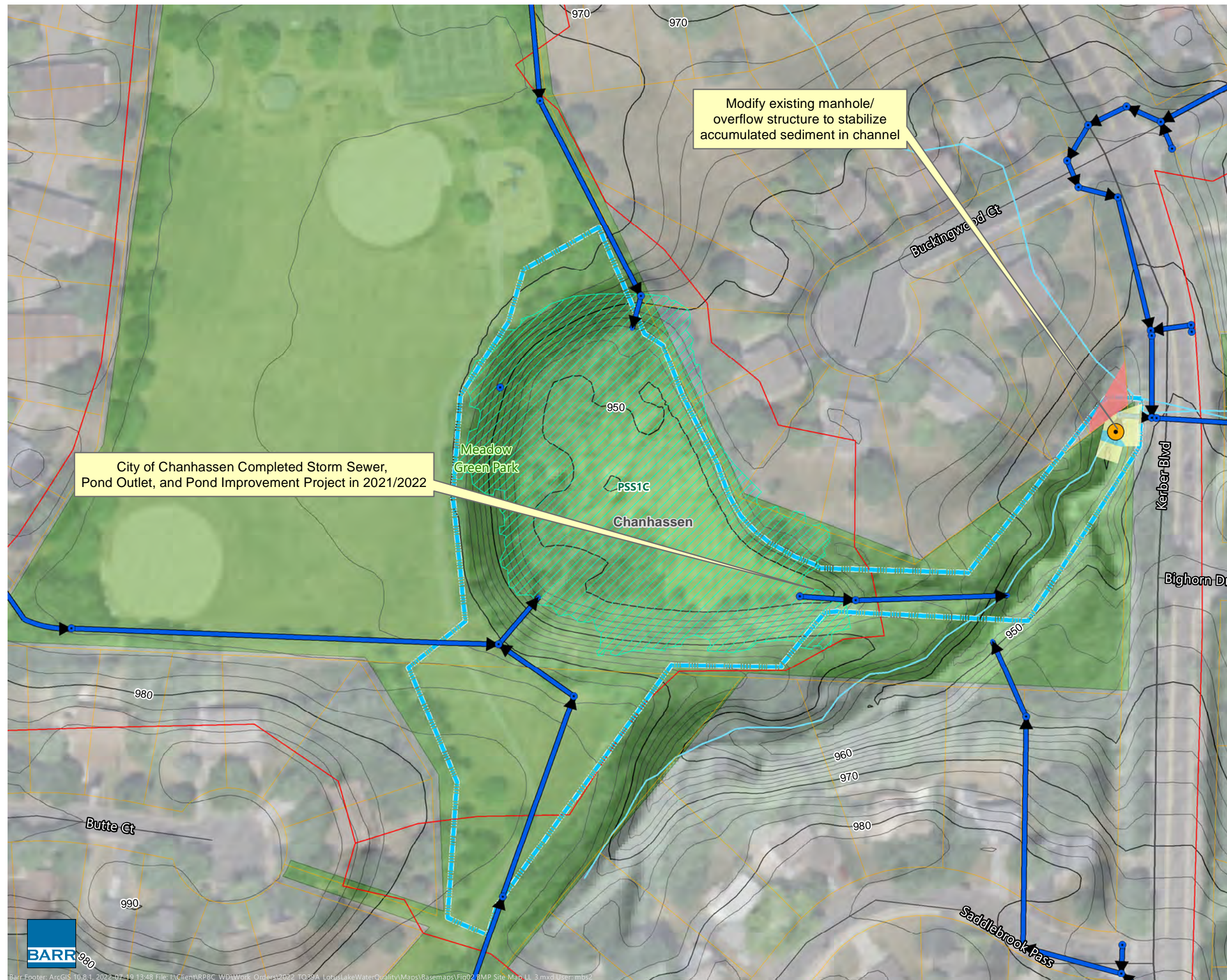


4.2.1.2 LL_3b: Channel Stabilization with Outlet Modification

- Modification of the existing outlet manhole west of Kerber Boulevard to stabilize the movement of sediment accumulated in the channel and prevention of further headcutting along the channel bottom
 - Bulkhead existing outlet pipe at downstream end of ravine
 - Modify manhole to include 10 ft weir at elevation 941 ft MSL (slightly above top of existing sediment accumulation)
- To improve the infiltration capacity of the woodland soils flanking the channel, removal of invasive species (primarily buckthorn) and seeding of native woodland grasses and wildflowers would improve biodiversity, soil health, and stormwater infiltration.

Proposed Concept LL_3b


FIGURE 4-5



- Project Area
- P8 Subwatershed
- Parcel Boundary
- NWI Wetland
- Lake/Pond
- Municipal Boundary
- Surface Contours (MN DNR, 2011)
 - 10ft contour
 - 2ft contour
- Stormsewer (Chanhassen)
 - Structure
 - Storm Sewer
- Proposed Concept Description
 - Access Easement
 - Sediment Removal/Stabilization/vegetation
 - Stabilization/vegetation
 - Modified Outlet Structure



Barr Footer: ArcGIS 10.8.1, 2022-07-19 13:48 File: \\Client\RPBC_WD\Work_Orders\2022_TO\99A_LotusLakeWaterQuality\Maps\Basemaps\Fig02_BMP_Site_Map_LL_3.mxd User: mbs2

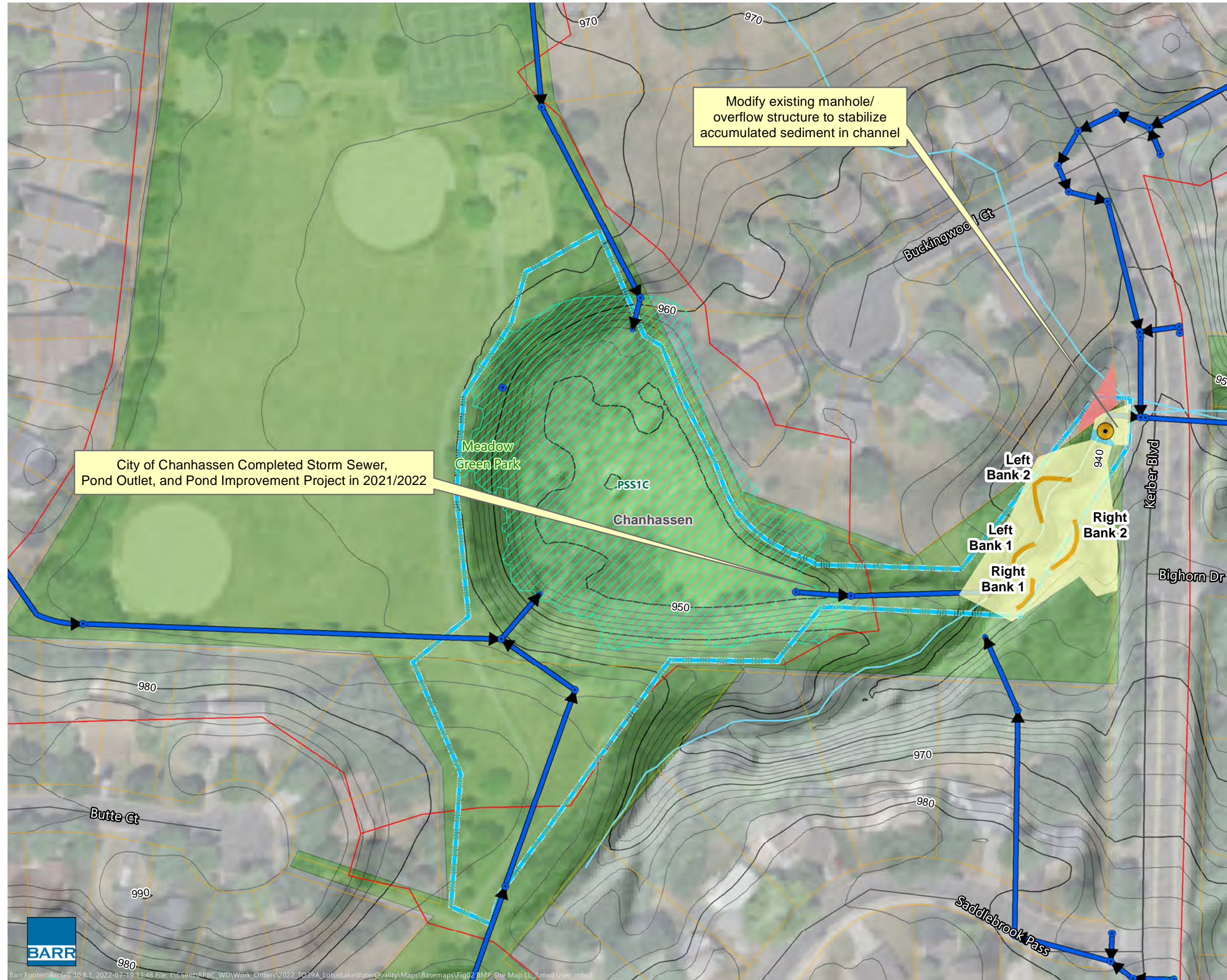


4.2.1.3 LL_3c: Channel Stabilization with Outlet Modification and Upstream Bank Stabilization

- Modification of the existing outlet manhole west of Kerber Boulevard to stabilize the movement of sediment accumulated in the channel and prevention of further headcutting along the channel bottom
 - Bulkhead existing outlet pipe at downstream end of ravine
 - Modify manhole to include 10 ft weir at elevation 941 ft MSL (slightly above top of existing sediment accumulation)
- Stabilization of eroding channel banks on outer bends with rip rap in upstream channel between the outlet from the Meadow Green Park Pond and the outlet west Kerber Boulevard
 - This approach was selected due to narrow channel, steep banks, and minimize disturbance extents and tree removals
- To improve the infiltration capacity of the woodland soils flanking the channel, removal of invasive species (primarily buckthorn) and seeding of native woodland grasses and wildflowers would improve biodiversity, soil health, and stormwater infiltration.

Proposed Concept LL_3c


FIGURE 4-6



- Project Areas (Feasibility)
- P8 Subwatershed
- Parcel Boundary
- NWI Wetland
- Lake/Pond
- Municipal Boundary
- Surface Contours (MN DNR, 2011)
 - 10ft contour
 - 2ft contour
- Stormsewer (Chanhassen)
 - Structure
 - Storm Sewer
- Proposed Concept Description
 - Access Easement
 - Sediment Removal/Stabilization/vegetation
 - Stabilization/vegetation
 - Riprap Bank Protection
 - Modified Outlet Structure



Barr Footer: ArcGIS 10.8.1, 2022-07-19 13:48 File: I:\Client\RPBC_WD\Work_Orders\2022_TC39A_LotusLakeWaterQuality\Maps\Basemaps\Fig02_BMP_Site_Map_LL_3.mxd User: mbs2



4.2.2 Anticipated Hydraulic Performance

Table 4-5 summarizes the anticipated hydraulic performance of the outlet structure at Site LL_3 as well as the upstream ravine. Peak velocity in the ravine is significantly reduced for all storm events in concept LL_3a and concept LL_3b. Additionally, the concepts results in no increase in peak elevation at the outlet structure for the 100-year 24-hour event. The current level on design shows peak discharges increasing minimally during the 100-year 24-hour event (~2 cfs) for the proposed concepts.

Table 4-5 Hydraulic Performance at Site LL_3

Atlas-14 Design Storm Event	Location		Existing	LL_3a	LL_3b	LL_3c
1-Year 24-Hour	Outlet Structure	Peak Elevation (ft)	938.0	940.4	941.6	941.6
	Upstream Ravine	Peak Discharge (cfs)	16	16	16	16
		Peak Velocity (ft/s)	3.7	1.3	0.8	0.8
		Peak Depth (ft)	1.1	1.9	2.5	2.5
		Peak Shear (lbs/sf)	1.3	2.2	3.1	3.1
2-Year 24-Hour	Outlet Structure	Peak Elevation (ft)	939.9	940.6	942.0	942.0
	Upstream Ravine	Peak Discharge (cfs)	30	30	30	30
		Peak Velocity (ft/s)	4.3	1.9	1.2	1.2
		Peak Depth (ft)	1.9	2.3	2.9	2.9
		Peak Shear (lbs/sf)	2.2	2.7	3.5	3.5
10-Year 24-Hour	Outlet Structure	Peak Elevation (ft)	944.9	944.9	944.9	944.9
	Upstream Ravine	Peak Discharge (cfs)	88	88	88	88
		Peak Velocity (ft/s)	4.3	1.6	1.4	1.4
		Peak Depth (ft)	5.1	5.1	5.1	5.1
		Peak Shear (lbs/sf)	6.1	6.1	6.1	6.1
100-Year 24-Hour	Outlet Structure	Peak Elevation (ft)	950.9	950.9	950.9	950.9
	Upstream Ravine	Peak Discharge (cfs)	284	286	286	286
		Peak Velocity (ft/s)	4.4	1.8	1.3	1.3
		Peak Depth (ft)	11.0	11.0	11.1	11.1
		Peak Shear (lbs/sf)	13.2	13.2	13.4	13.4
Notes						
(1) Based on available SSURGO data and site photos, the predominant exposed soil at LL_3 is likely a sandy loam. Values in bold indicate velocities and shear stresses that exceed the erosive threshold for bare sandy loam soils (1.75 ft/s and 0.03-0.04 lbs/sf) (Fischenich, 2001)						

4.2.3 Anticipated Water Quality Improvements

Although P8 models are commonly used to estimate watershed pollutant loads and pollutant removals by stormwater best management practices (BMPs), the model cannot quantify sediment and pollutant loads resulting from stream bank and in-channel erosion processes. This feasibility study used the same methodology as in the 2020 Kerber Pond Ravine Feasibility Study to quantify existing erosion rates at the site, and to

quantify the impact of a lower erosion rate (through stabilization) on pollutant loading to the downstream channel.

The existing stream bank erosion rate (in units of feet per year) for the channel was estimated based on a field assessment method known as the Bank Assessment for Non-Point Source Consequences of Sediment (BANCS) model (Rosgen (2006)).

The BANCS model uses two erosion-estimation tools to develop risk ratings for the Bank Erosion Hazard Index (BEHI) and Near-Bank Stress (NBS).

- The BEHI rating evaluates the susceptibility of a segment of stream bank to erosion as a result of multiple processes: surface erosion, fluvial entrainment, and mass erosion (wasting).
- The NBS rating characterizes the energy distribution against a segment of stream bank; disproportionate energy distribution in the near-bank region can accelerate bank erosion.

The BEHI and NBS estimation tools were applied using channel information from available LiDAR data, site visit and field notes, and photos of the channel between the Meadow Green Park outlet and Kerber Blvd for each segment of the channel potentially contributing sediment downstream. Table 4-6 summarizes the BEHI and NBS ratings along the Meadow Green Park channel.

Table 4-6 Estimated Bank Erosion Hazard Index (BEHI) and Near-Bank Stress (NBS) along Meadow Green Park Channel

Location	Length of Eroding Bank (ft)	BEHI	NBS
Right Bank US	39	High	Low
Left Bank US	38	High	Low
Right Bank DS	65	High	Low
Left Bank DS	83	High	Moderate
Right Bank Headcut	100	High	Low

The BEHI/NBS estimated erosion rate for each segment of the ravine was compared to the typical erosion ranges presented in the Streambank Erosion section of the Natural Resource Conservation Service (NRCS), Wisconsin Field Office Technical Guide (August 2015). The BEHI/NBS estimated erosion indices for the Meadow Green Park channel reaches were compared to the NRCS guidance, falling within the moderately erosive category and the upper and lower bounds for this classification were used to establish the range in the estimated sediment and total phosphorus load reductions for each segment along the channel.

The ravine stabilization benefits (load reductions) estimated sediment and total phosphorus loads, and the ravine stabilization benefits (load reductions) are shown in Table 4-7, along with the load reductions estimated from P8 modeling of the 2021 Pond Improvement Project. Each concept at site LL_3 aims to prevent sediment in the channel from entering the storm sewer beneath Kerber Blvd, and therefore each achieve the same load reduction.

Table 4-7 Estimated Sediment and Total Phosphorus Removal at Site LL_3 by Concept

Alternative	Description	Sediment Load Reduction ⁽¹⁾ (lbs/yr)	TP Load Reduction ⁽²⁾ (lbs/yr)
	2021 Pond Improvement Project ⁽³⁾	3,157	8.0
LL-3a	Rock Check Dam	2,560 (2,250-9,990)	2.13 (1.13-5.00)
LL-3b	Outlet Modification	2,560 (2,250-9,990)	2.13 (1.13-5.00)
LL-3c	Outlet Modification and Bank Stabilization	2,560 (2,250-9,990)	2.13 (1.13-5.00)
Note(s): (1) High and low erosion estimates were based on comparison with the BEHI/NBS erosion rate point estimate in combination with the table in the Streambank Erosion section of the WI NRCS Field Office Technical Guide (Wisconsin Natural Resources Conservation Service, 2015). Erosion under existing conditions was estimated based on field visits. (2) 2021 Pond Improvement Project load reductions calculated in P8			

4.2.4 Engineer's Opinion of Probable Cost

Table 4-8 below outlines the Engineer's Opinion of Probable Cost for the three alternatives considered at Site LL_3.

Table 4-8 Site LL_3 Engineer's Opinion of Probable Cost

Alternative:		LL_3a	LL_3b	LL_3c
Point Estimate		\$53,000	\$65,000	\$150,000
Cost Range	Low	\$38,000	\$46,000	\$105,000
	High	\$80,000	\$98,000	\$225,000
30-Year Annualized Project Cost		\$1,767	\$2,167	\$5,000
30-Year Annualized O&M		\$500	\$500	\$1000
Total 30-Year Annualized Cost		\$2,767	\$2,667	\$6,000
Annual TP Removal Cost (\$/lb TP/yr)		\$1,100	\$1,300	\$2,800
Annual TSS Removal Cost (\$/lb TSS/yr)		\$1	\$1	\$2

4.2.5 Wetland and Upland Impacts

The stormwater pond located upstream from the project site in Meadow Green Park is mapped as a national wetlands inventory (NWI) wetland and classified as a high value wetland by the District. The channel is mapped in City of Chanhassen's 2016 MNRAM Wetland Inventory as a Manage-1 seasonally flooded basin. Both alternatives will not increase the peak water surface elevation in the upstream wetland or in the upstream ravine during the 100-year event.

A wetland delineation and MnRAM assessment should be performed along the channel between the Meadow Green Park Pond outlet and Kerber Boulevard to determine if wetlands are present.

The extents of disturbance for LL_3a would be larger than for LL_3b for the access and installation of the rock-check dam. LL_3c has the largest extent of disturbance because the concept includes additional stabilization of the upstream channel. This concept may also include the most significant tree removals.

Exact numbers of tree removal would be quantified during final design and replacement of trees can be discussed as part of the restoration plan. The area also has many downed trees currently laying over the existing channel that would need to be removed for construction.

4.2.6 Regulatory Approval

Neither the NWI or the District wetland (MnRAM) layer maps the channel within the project extents as wetland. However, the City of Chanhassen's wetland mapping indicates that the channel within the LL_3 area is a Type 1/Manage 1 wetland. Although a wetland delineation has not been completed yet, the proposed work may occur in a wetland area. If wetlands are identified in the LL_3 channel area with a future delineation, approval under WCA will be required and the districts wetland buffer rule would apply. It is not anticipated to change the wetland type, functions, or wildlife habitat. City of Chanhassen is the wetland permitting authority for this project, administering the Wetland Conservation Act (WCA).

In addition to the wetland delineation, a United States Army Corps of Engineers (USACE) jurisdictional determination should be completed as part of a future project. It is

unclear if the USACE would have jurisdiction over this area as there is a segment of storm sewer downstream between Lotus Lake and this area. If the wetland would be determined to be jurisdictional, the project may require USACE permits.

The channel between the Meadow Green Park Pond outlet and Kerber Boulevard is mapped as an MnDNR public watercourse. An MnDNR public waters permit for work may be required, depending on the type of work and contributing watershed area (which is less than 5 square miles).

The City of Chanhassen earth work permit will be required for any project that disturbs or hauls between 50 CY and 1000 CY of soil/ground or any amount of material if it changes drainage patterns.

The MPCA regulates the National Pollutant Discharge Elimination System (NPDES) stormwater permitting program. A NPDES construction stormwater permit is required for construction projects disturbing 1 acre or more of soil. The MPCA will also require a stormwater pollution prevention plan (SWPPP). The estimated disturbance limits for each LL_3 concept is not expected to exceed 1 acre, and it will not require a MPCA NPDES construction stormwater permit and SWPPP.

RPBCWD regulates the control of floodwater to ensure the preservation of floodplains and flood storage areas, improve water quality, preserve vegetation, alleviate identified erosion problems, ensure the preservation of wetland and creek buffers, and prevent erosion of shorelines and stream banks. A RPBCWD permit will be required, although the applicable rules will depend on the final site design and configuration. It is anticipated that a permit for Rule B – Floodplain Management and Drainage Alterations, Rule C – Erosion and Sediment Control, Rule D – Wetland and Creek Buffers, Rule F – Shoreline and Streambank Stabilization, and Rule J – Stormwater Management may be required.

4.2.7 Affected Property Owners

The majority of the work associated with the proposed LL_3 concepts will be able to be completed within City of Chanhassen Meadow Green Park property, existing right of way, or within the existing drainage and utility easement areas. However, impacts are anticipated to the private property to the north (751 Buckingwood Ct.) for access to the channel perform the work and for future maintenance.

The impacts from the concept could include clearing and grubbing and removal of select trees, installation of stabilization measures in the channel (e.g. rock check dam) and/or modifications to the outlet structure, addition of rip rap at toe of eroding slopes to stabilize the outer bends in the channel upstream, and site restoration.

The RPBCWD will need to enter into a cooperative agreement with the City to define the roles of each partner during the project development, construction, and maintenance periods. During construction, the likely construction entrance would be constructed off Kerber Blvd through the very south end of the backyard at 751 Buckingham Ct. The District would need to acquire an easement with the property owners of this property to establish the access route to the channel.

4.3 BMP Site LL_7: Stormwater Management at Wetlands in Meadow Green Park

Five conceptual designs within the wetland complex at BMP Site LL_7 were considered including:

- Concept LL_7a: Upper Wetland Extended Detention
- Concept LL_7b: Lower Wetland Extended Detention
- Concept LL_7c: Lower Wetland Extended Detention & Enhanced Filtration
- Concept LL_7d: Diversion Pipe and Lower Wetland Extended Detention
- Concept LL_7e: Diversion Pipe, Lower Wetland Extended Detention, & Enhanced Filtration

The concepts all focus on extended detention to help maximize water quality treatment and reductions in peak discharges during the more frequent events. This extended detention does not change the normal water levels in the wetlands or impact the total flood storage volumes within the wetland complex.

In advance of the implementation of any of the alternatives, additional water quality sampling would be recommended collecting water quality samples on the lower wetland in the project area to understand the existing water quality of the wetland and to understand if internal loading is a concern from this wetland.

Additionally, during conversations with District and city staff, there was mention of concern about the geotechnical stability of the berm between the lower wetland and the east wetland as there have been past issues with the berm during high flows. Again, in

advance of any project, collection geotechnical borings are needed to understand the current conditions of the existing berm in order to identify any additional design modifications that may be needed for berm stability.

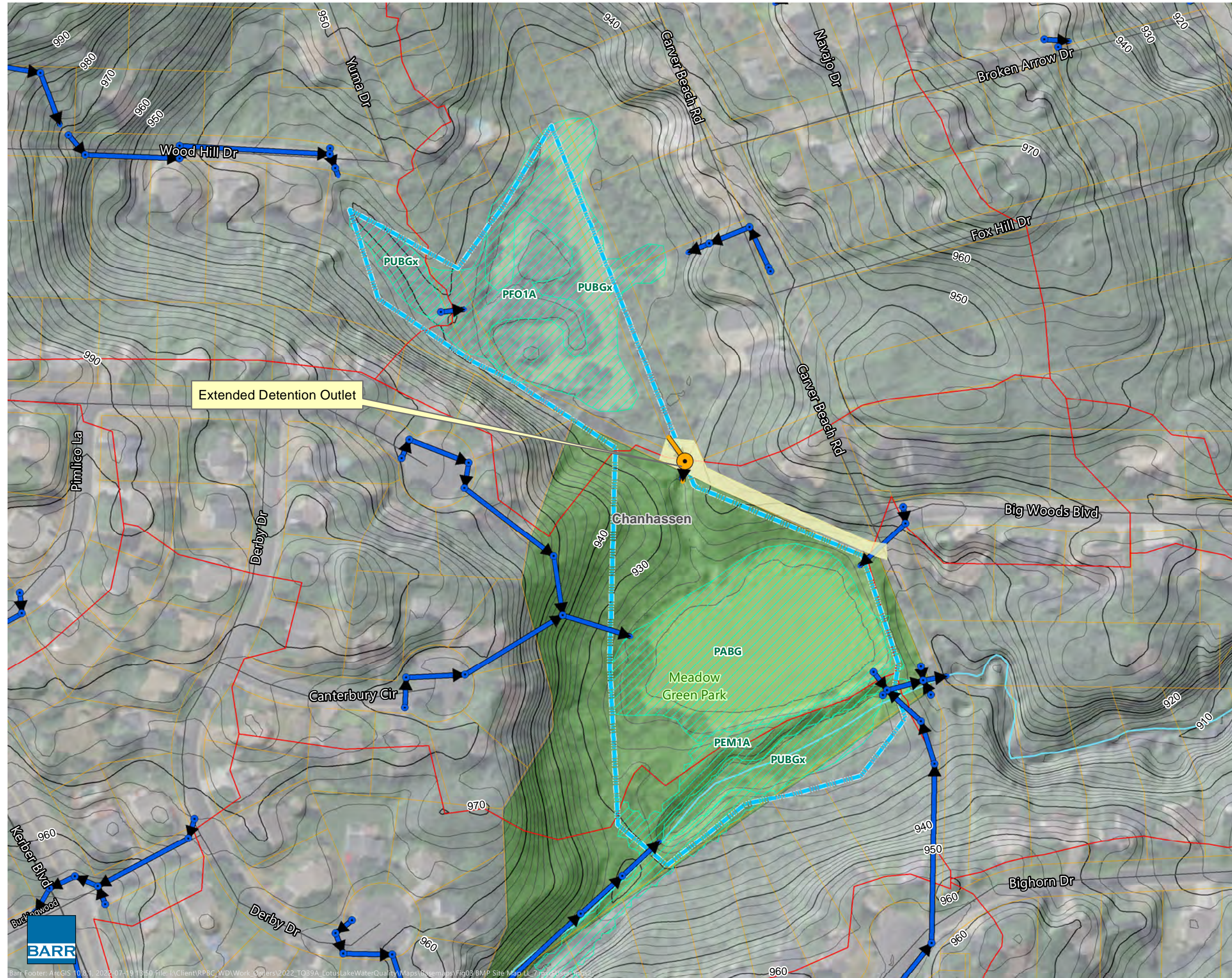
4.3.1 Description of Alternatives

4.3.1.1 LL_7a: Upper Wetland Extended Detention

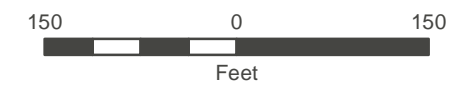
- Extended detention outlet modification at the Upper Wetland
 - 12" Orifice at elevation 924.71 ft MSL (same elevation as existing outlet pipe)
 - 7' Weir at elevation 926.5 ft MSL
 - Overflow at trail at elevation 927.1 ft MSL (same elevation as existing trail)
- Any disturbed areas are to be improved for soil health (decompacted and amended) and then vegetated in appropriate wet meadow or prairie vegetation.

Proposed Concept LL_7a


FIGURE 4-7



- Project Area
- P8 Subwatershed
- Parcel Boundary
- NWI Wetland
- Lake/Pond
- Municipal Boundary
- Surface Contours (MN DNR, 2011)
 - 10ft contour
 - 2ft contour
- Stormsewer (Chanhasen)
 - Structure
 - Culvert
 - Storm Sewer
- Proposed Concept Description
 - Access/Stabilization/Restoration
 - Modified Outlet
 - Storm Sewer



Barr Footer: ArcGIS 10.8.1 2022-07-19 13:50 File: \\Client\RPBC_WD\Work_Orders\2022_TO39A_LotusLakeWaterQuality\Maps\Basemap\Fig03_BMP_Site_Map_LL_7a.mxd User: jrb22

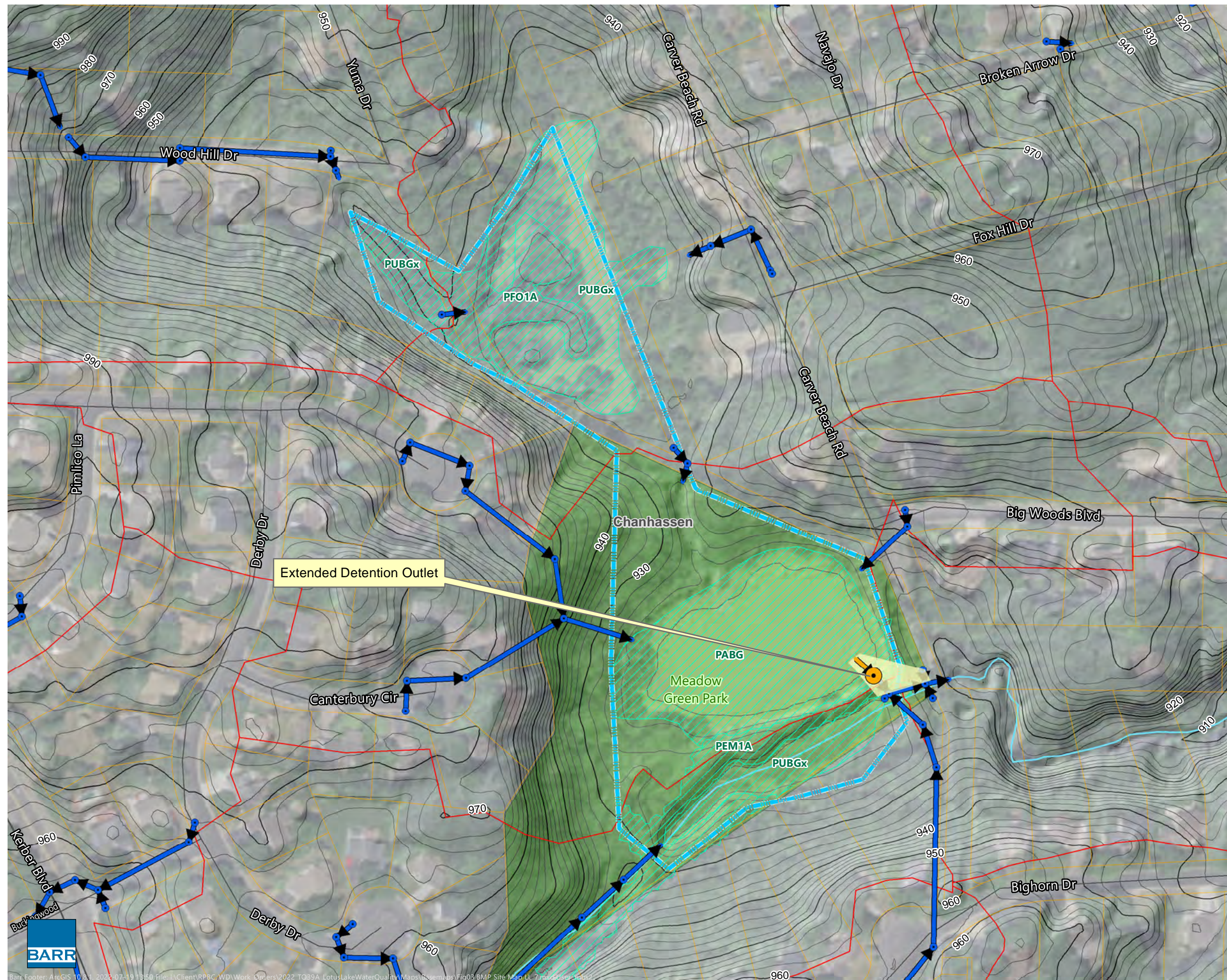


4.3.1.2 LL_7b: Lower Wetland Extended Detention

- Extended detention outlet modification at the Lower Wetland
 - 10" Orifice at elevation 921.22 ft MSL (same elevation as existing outlet pipe)
 - 4' Weir height at 922.7 ft MSL
 - Overflow at 924.1 ft MSL to east wetland
 - Overflow at 925.7 ft MSL
- Modifications (if needed) to berm on south edge of lower wetland
- Any disturbed areas are to be improved for soil health (decompacted and amended) and then vegetated in appropriate wet meadow or prairie vegetation.

Proposed Concept LL_7b


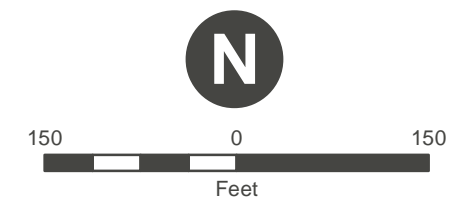
FIGURE 4-8



- Project Area
- P8 Subwatershed
- Parcel Boundary
- NWI Wetland
- Lake/Pond
- Municipal Boundary
- Surface Contours (MN DNR, 2011)
 - 10ft contour
 - 2ft contour
- Stormsewer (Chanhasen)
 - Structure
 - Culvert
 - Storm Gravity Main
- Proposed Concept Description
 - Access/Stabilization/Restoration
 - Modified Outlet
 - Storm Sewer



Barr Footer: ArcGIS 10.8.1 2022-07-19 13:50 File: \\Client\RPBC_WD\Work_Orders\2022_TO39A_LotusLakeWaterQuality\Maps\Basemap\Fig03_BMP_Site_Map_LL_7_top\user.mxd

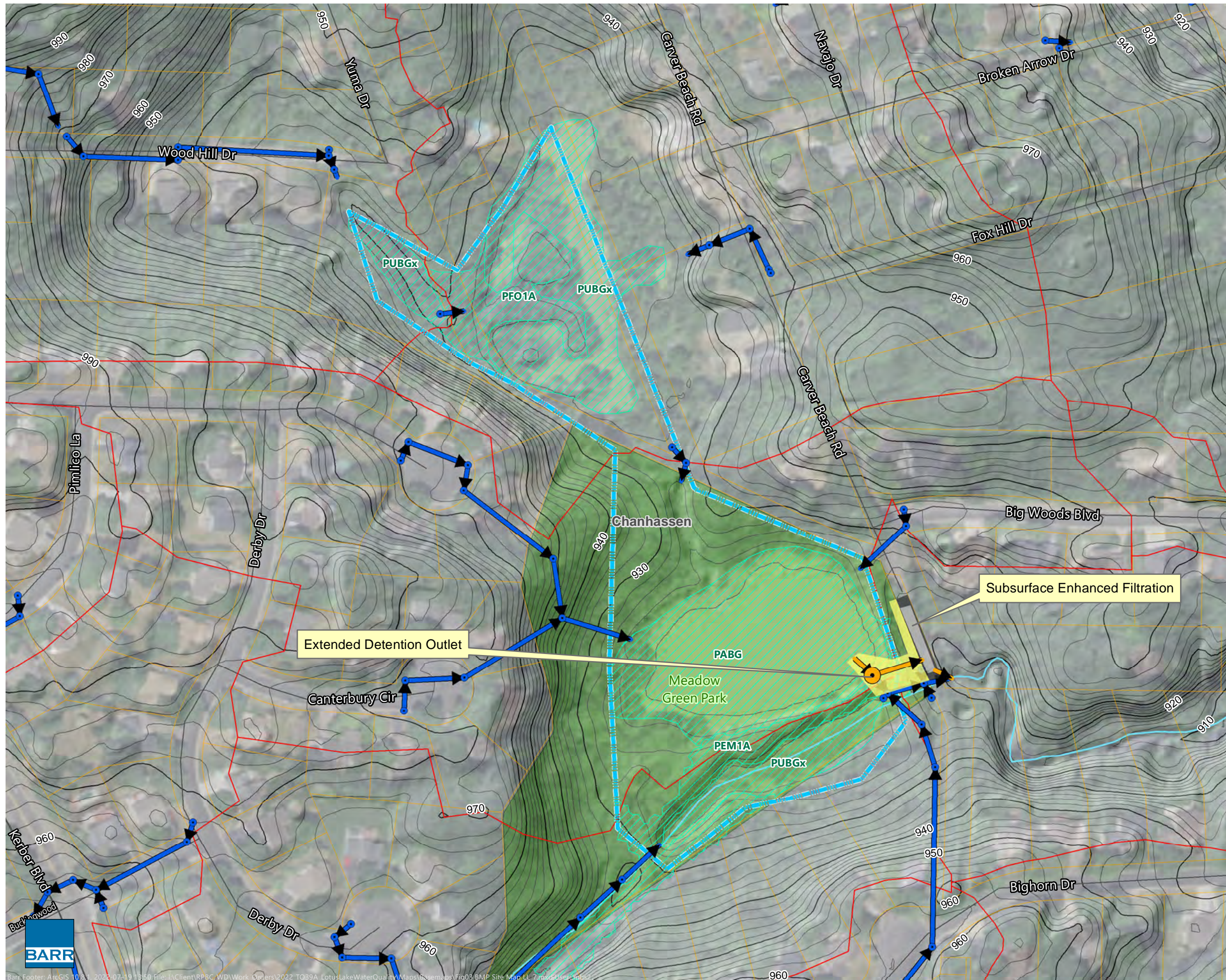


4.3.1.3 LL_7c: Lower Wetland Extended Detention & Enhanced Filtration


- Extended detention outlet modification at the Lower Wetland (as outlined above)
- Subsurface Iron-Enhanced Sand Filter at outlet from Lower Wetland
 - 1,600 square-foot filter with an assumed 0.15 cfs flow rate
- Modifications (if needed) to berm on south edge of lower wetland
- Any disturbed areas are to be improved for soil health (decompacted and amended) and then vegetated in appropriate wet meadow or prairie vegetation.

Proposed Concept LL_7c

FIGURE 4-9



- Project Area
- P8 Subwatershed
- Parcel Boundary
- NWI Wetland
- Lake/Pond
- Municipal Boundary
- Surface Contours (MN DNR, 2011)
 - 10ft contour
 - 2ft contour
- Stormsewer (Chanhasen)
 - Structure
 - Storm Sewer
- Proposed Concept Description
 - Access/Stabilization/Restoration
 - Pavement
 - Subsurface Filtration/Pavement
 - Modified Outlet
 - Storm Sewer

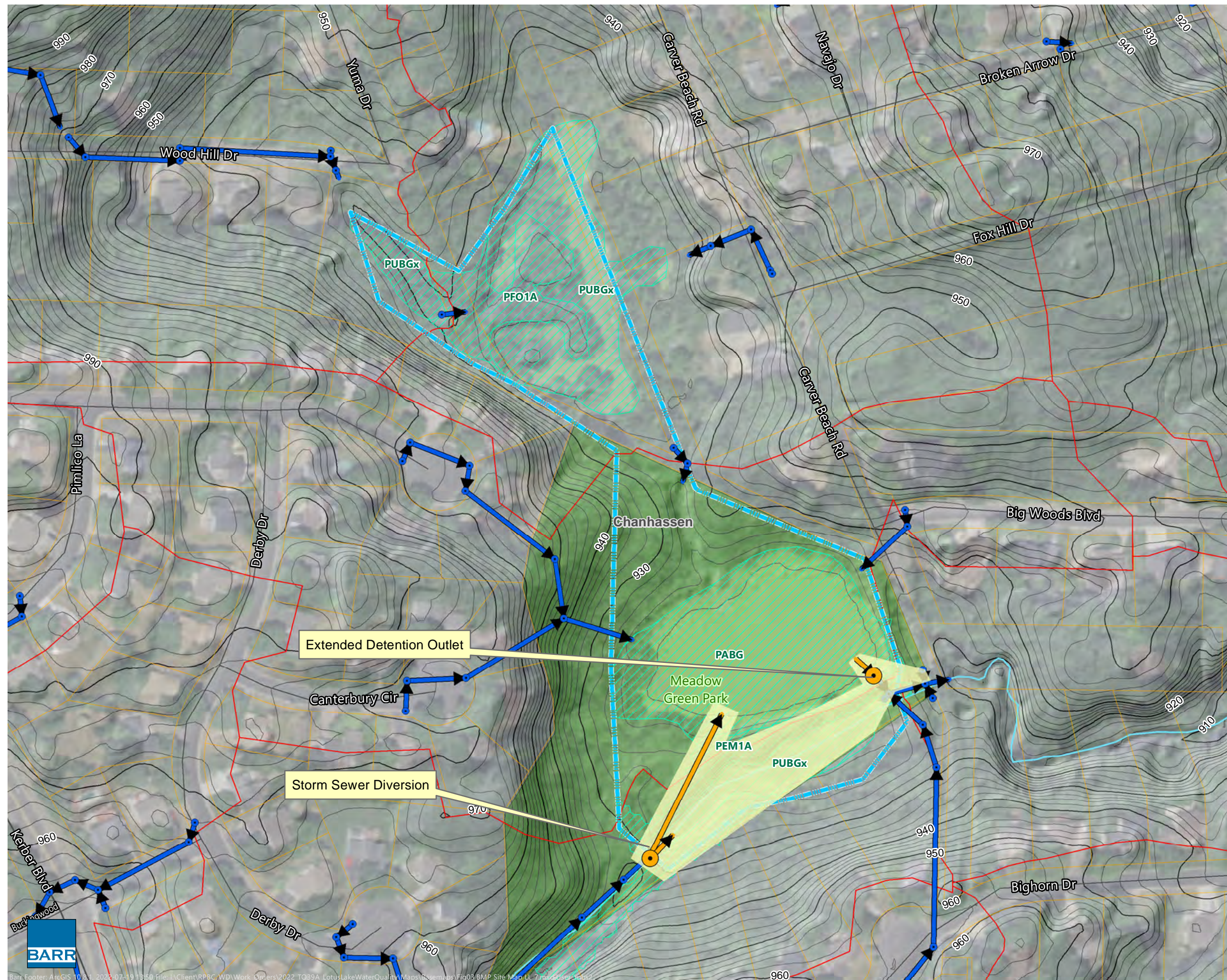


4.3.1.4 LL_7d: Diversion Pipe and Lower Wetland Extended Detention

- Diversion Structure with a 9' weir at 922.5 ft MSL to divert flows from the existing storm sewer upstream of the East Wetland to Lower Wetland
- Extended detention outlet modification at the Lower Wetland (as outlined above)
- Modifications (if needed) to berm on south edge of lower wetland
- Any disturbed areas are to be improved for soil health (decompacted and amended) and then vegetated in appropriate wet meadow or prairie vegetation.
- Restoration of East Wetland, in response to reduced hydraulic loading resulting from the diversion of flows toward the Lower Wetland

Proposed Concept LL_7d


FIGURE 4-10



- Project Area
- P8 Subwatershed
- Parcel Boundary
- NWI Wetland
- Lake/Pond
- Municipal Boundary
- Surface Contours (MN DNR, 2011)
 - 10ft contour
 - 2ft contour
- Stormsewer (Chanhasen)
 - Structure
 - Storm Sewer
- Proposed Concept Description
 - Access/Stabilization/Restoration
 - Modified Outlet
 - Storm Sewer



Barr Footer: ArcGIS 10.8.1 2022-07-19 13:50 File: \\Client\RPBC_WD\Work_Orders\2022_TO39A_LotusLakeWaterQuality\Maps\Basemap\Fig03_BMP_Site_Map_LL_7_topo.dwg:mp32

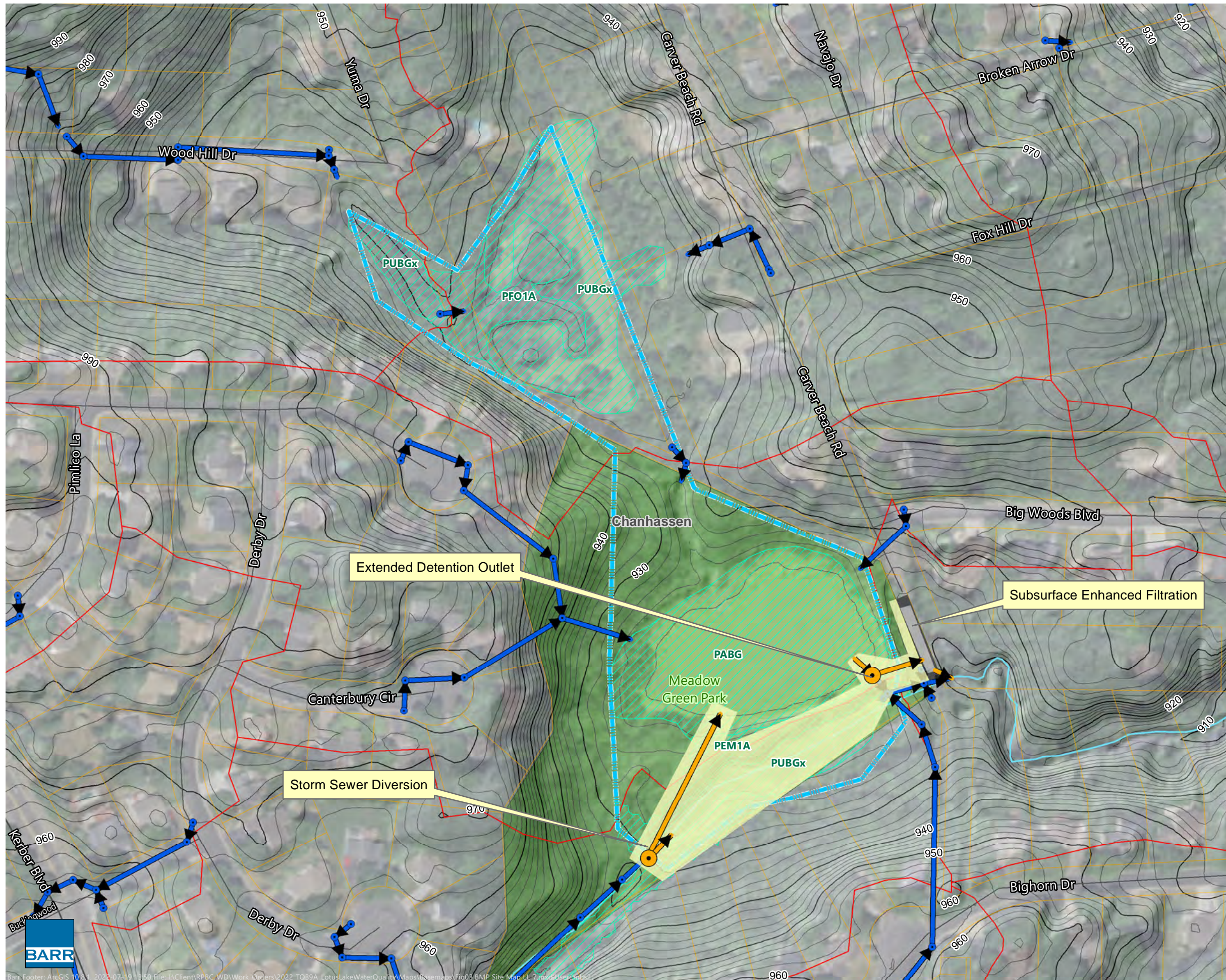


4.3.1.5 LL_7e: Diversion Pipe, Lower Wetland Extended Detention, & Enhanced Filtration


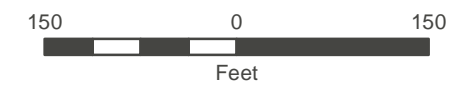
- Iron-Enhanced Sand Filter at Lower Wetland (as outlined above)
- Diversion Structure from the existing storm sewer upstream of the East Wetland to Lower Wetland (as outlined above)
- Extended detention outlet modification at the Lower Wetland (as outlined above)
- Modifications (if needed) to berm on south edge of lower wetland
- Any disturbed areas are to be improved for soil health (decompacted and amended) and then vegetated in appropriate wet meadow or prairie vegetation.
- Restoration of East Wetland, in response to reduced hydraulic loading resulting from the diversion of flows toward the Lower Wetland

Proposed Concept LL_7e

FIGURE 4-11



- Project Area
- P8 Subwatershed
- Parcel Boundary
- NWI Wetland
- Lake/Pond
- Municipal Boundary
- Surface Contours (MN DNR, 2011)
 - 10ft contour
 - 2ft contour
- Stormsewer (Chanhasen)
 - Structure
 - Storm Sewer
- Proposed Concept Description
 - Access/Stabilization/Restoration
 - Pavement
 - Subsurface Filtration/Pavement
 - Modified Outlet Structure
 - Storm Sewer



4.3.2 Anticipated Hydraulic Performance

Table 4-9 below summarizes the anticipated impacts of each concept on peak elevation and discharge from the three wetlands, as well as the estimated peak discharge, velocity, depth, and shear stress in the downstream ravine. The concepts considered at Site LL_7 ultimately do not significantly alter hydraulics leaving the site, but focused more on diverting flow between the wetlands to maximize water quality benefits.

Although there is some peak flow reduction in the downstream channel during the more frequent events, there is minimal change in peak velocity in the downstream ravine under any of the proposed concepts. The above designs will not increase the peak 100-year water surface elevations within the wetland complex.

Under concepts LL_7d and LL_7e, flow is diverted from the east wetland to the lower wetland. Under these conditions, the east wetland will still receive runoff flows during rain events at or greater than the 0.5" rain event and higher precipitation. Under concepts LL_7d and LL_7e, the peak elevation of the east wetland decreases by ~ 0.3 ft during the 1-year 24-hour event.

Table 4-9 LL_7 Anticipated Hydraulic Performance

Atlas-14 Design Storm Event	Location		Existing	LL_7a	LL_7b	LL_7c	LL_7d	LL_7e
1-Year 24-Hour	Upper Wetland	Peak Elevation (ft)	926.0	926.1	926.0	926.0	926.0	926.0
		Peak Discharge (cfs)	5	4	5	5	5	5
	Lower Wetland	Peak Elevation (ft)	922.2	922.1	922.7	922.7	923.2	923.2
		Peak Discharge (cfs)	5	4	3	3	8	8
	East Wetland	Peak Elevation (ft)	923.5	923.5	923.5	923.5	923.2	923.2
		Peak Discharge (cfs)	19	19	19	19	12	12
	Downstream Ravine	Peak Discharge (cfs)	26	26	24	24	22	22
		Peak Velocity (ft/s)	3.1	3.0	3.0	3.0	2.9	2.9
		Peak Depth (ft)	1.4	1.4	1.4	1.4	1.1	1.1
		Peak Shear (lbs/sf)	1.2	1.2	1.2	1.2	1.0	1.0
2-Year 24-Hour	Upper Wetland	Peak Elevation (ft)	926.2	926.3	926.2	926.2	926.2	926.2
		Peak Discharge (cfs)	7	7	7	7	7	7
	Lower Wetland	Peak Elevation (ft)	922.4	922.4	923.0	923.0	923.7	923.7
		Peak Discharge (cfs)	8	7	5	5	15	15
	East Wetland	Peak Elevation (ft)	923.8	923.8	923.8	923.8	923.6	923.6
		Peak Discharge (cfs)	38	35	35	35	23	23
	Downstream Ravine	Peak Discharge (cfs)	45.9	45.5	41.5	41.5	41.0	41.0
		Peak Velocity (ft/s)	4	4	4	4	4	4
		Peak Depth (ft)	1.9	1.9	1.6	1.6	1.6	1.6
		Peak Shear (lbs/sf)	1.7	1.7	1.5	1.5	1.5	1.5
10-Year 24-Hour	Upper Wetland	Peak Elevation (ft)	927.2	927.1	927.2	927.2	927.2	927.2
		Peak Discharge (cfs)	13	17	13	13	13	13
	Lower Wetland	Peak Elevation (ft)	923.3	923.5	923.6	923.6	924.6	924.6
		Peak Discharge (cfs)	22	25	13	13	33	33
	East Wetland	Peak Elevation (ft)	926.2	926.2	926.2	926.2	924.5	924.5
		Peak Discharge (cfs)	338	326	329	329	92	92
	Downstream Ravine	Peak Discharge (cfs)	251	251	250	250	115	115
		Peak Velocity (ft/s)	6.4	6.4	6.4	6.4	4.7	4.7
		Peak Depth (ft)	3.8	3.8	3.8	3.8	2.7	2.7
		Peak Shear (lbs/sf)	3.4	3.4	3.4	3.4	2.4	2.4
100-Year 24-Hour	Upper Wetland	Peak Elevation (ft)	928.0	928.0	928.0	928.0	928.0	928.0
		Peak Discharge (cfs)	86	88	86	86	86	86
	Lower Wetland	Peak Elevation (ft)	926.4	926.4	926.4	926.4	926.4	926.4
		Peak Discharge (cfs)	91	92	91	91	110	110
	East Wetland	Peak Elevation (ft)	926.4	926.4	926.4	926.4	926.4	926.4
		Peak Discharge (cfs)	385	378	377	377	380	380
	Downstream Ravine	Peak Discharge (cfs)	417	418	418	417	420	420
		Peak Velocity (ft/s)	6.5	6.5	6.5	6.5	6.5	6.5
		Peak Depth (ft)	4.6	4.9	4.9	4.9	4.9	4.9
		Peak Shear (lbs/sf)	4.1	4.4	4.4	4.4	4.4	4.4

Notes

- (1) Based on available SSURGO data and infiltration testing results, the predominant exposed soil in the ravine downstream of LL_7 is likely a silty loam. Values in bold indicate velocities and shear stresses that exceed the erosive threshold for bare silty loam soils (2.25 ft/s and 0.045-0.05 lbs/sf) (Fischenich, 2001)

4.3.3 Anticipated Water Quality Improvements

P8 modeling results for the above conceptual designs are summarized in Table 4-10 below. The diversion of flow from the east wetland the lower wetland (Concepts LL_7d and LL_7e) result in significantly higher reductions in phosphorus and sediment load reduction than the remaining concepts. The water quality results align with the conclusions discussed in Section 2.2.7 that the east wetland is overloaded and unable to settle out pollutants from the ravine at site LL_3.

Table 4-10 Estimated Sediment and Total Phosphorus Removal at Site LL_1 by Concept

Alternative	Description	Sediment Load Reduction (1) (lbs/yr)	TP Load Reduction (2) (lbs/yr)
LL_7a	Upper Wetland Extended Detention	139	0.6
LL_7b	Lower Wetland Extended Detention	136	0.7
LL_7c	Lower Wetland Extended Detention with IESF	136	4.6
LL_7d	Diversion Structure and Lower Wetland Extended Detention	3683	13.2
LL_7e	Diversion Structure, Lower Wetland Extended Detention, and IESF	3634	20.8
Note(s): (1) Sediment load reduction under existing and proposed conditions estimated in P8 (2) TP estimated based on conversion factor for iron-enhanced sand presented in Minnesota Stormwater Manual: Calculating credits for iron enhanced sand filter (accessed January 2023)			

4.3.4 Engineer's Opinion of Probable Cost

Table 4-11 summarizes the costs associated with each proposed concept at site LL_7.

Table 4-11 Engineer's Opinion of Probable Cost for Concepts at LL_7

Alternative:		LL_7a: Upper Wetland Extended Detention	LL_7b: Lower Wetland Extended Detention	LL_7c: Lower Wetland Extended Detention with IESF	LL_7d: Diversion Structure and Lower Wetland	LL_7e: Diversion Structure, Lower Wetland Extended Detention, and IESF
Point Estimate		\$118,000	\$395,000	\$703,000	\$560,000	\$865,000
Cost Range	Low	\$83,000	\$277,000	\$493,000	\$392,000	\$606,000
	High	\$177,000	\$593,000	\$1,055,000	\$840,000	\$1,298,000
30-Year Annualized Project Cost		\$3,933	\$13,167	\$23,433	\$18,667	\$28,833
30-Year Annualized O&M		\$500	\$500	\$7,500	\$1,000	\$8,000
Total 30-Year Annualized Cost		\$4,433	\$13,667	\$30,933	\$19,667	\$36,833
Annual TP Removal Cost (\$/lb TP/yr)		\$7,400	\$19,500	\$6,700	\$1,500	\$1,800
Annual TSS Removal Cost (\$/lb TSS/yr)		\$30	\$100	\$230	\$5	\$10

4.3.5 Wetland and Upland Impacts

The proposed work will occur in and adjacent to the wetland complex. The upper wetland, lower wetland, and east wetland, and upstream ravine are each mapped as national wetlands inventory (NWI) wetlands. The District's database indicates a MnRAM assessment has been completed and has listed each of the four wetlands as medium-value.

Based on available information, the proposed modification to the wetland complex in each concept will cause temporary construction disturbance within mapped wetlands and place storm sewer infrastructure within these areas (to be determined with a future

wetland delineation). The proposed concepts will maintain existing normal water levels as well as flood elevations on all wetlands and no changes in wetland type, functions, or wildlife habitat are expected.

The extents of disturbance for concepts involving modifications to existing outlet pipes/structure, addition of a diversion structure and piping into the lower wetland (LL_7d and LL_7e) and concepts involving construction of inlet pipes and subsurface iron enhanced sand filter structure (LL_7c and LL_7e) below an existing trail.

Exact numbers of tree removal would be quantified during final design and replacement of trees can be discussed as part of the restoration plan.

4.3.6 Regulatory Approval

The upper and lower wetlands in the LL_7 project area are not mapped as MnDNR public waters basins. However, the channel (and east wetland) is mapped as an MnDNR public watercourse. An MnDNR public waters permit for work may be required, depending on the type of work and contributing watershed area (which is less than 5 square miles).

Although a wetland delineation has not been completed yet, the proposed work will likely occur in a mapped wetland complex. As a result, the project will require approval under WCA. It is not anticipated to change the wetland type, functions, or wildlife habitat. The City of Chanhassen is the wetland permitting authority for this project, administering the Wetland Conservation Act (WCA).

In addition to the wetland delineation, a United States Army Corps of Engineers (USACE) jurisdictional determination should be completed as part of a future project. If the wetland would be determined to be jurisdictional, the project may require USACE permits.

The City of Chanhassen earth work permit will be required for any project that disturbs or hauls between 50 CY and 1000 CY of soil/ground or any amount of material if it changes drainage patterns.

The MPCA regulates the National Pollutant Discharge Elimination System (NPDES) stormwater permitting program. A NPDES construction stormwater permit is required for construction projects disturbing 1 acre or more of soil. The MPCA will also require a stormwater pollution prevention plan (SWPPP). The estimated disturbance limits for all

of the LL_7 concepts is not expected to exceed 1 acre, and it will not require a MPCA NPDES construction stormwater permit and SWPPP.

RPBCWD regulates the control of floodwater to ensure the preservation of floodplains and flood storage areas, improve water quality, preserve vegetation, alleviate identified erosion problems, ensure the preservation of wetland and creek buffers, and prevent erosion of shorelines and stream banks. A RPBCWD permit will be required, although the applicable rules will depend on the final site design and configuration. It is anticipated that a permit for Rule B – Floodplain Management and Drainage Alterations, Rule C – Erosion and Sediment Control, Rule D – Wetland and Creek Buffers, Rule F – Shoreline and Streambank Stabilization, and Rule J – Stormwater Management may be required.

4.3.7 Affected Property Owners

The project would impact City of Chanhassen Park property. The impacts would include clearing select trees, removal of some brush, excavation, installation of stabilization measures, potential storm sewer structures, site restoration, and buffer designations.

A large portion of the work associated with the proposed concept might be able to be completed within City of Chanhassen property or the existing drainage and utility easement areas. However, there may be locations where this work will extend outside the existing drainage and utility easements, such as storm sewer alignment to avoid conflicts with the existing sanitary sewer. Because drainage and utility easement do not convey any property rights, easements will be needed to secure access, construction and maintenance easements covering all areas with potential land-disturbing activities. Although planning level easements costs have been estimated as part of this study, the actual easements will be further defined as part of final design, should the project move forward.

Additionally, the RPBCWD will need to enter into a cooperative agreement with the City to define the roles of each partner during the project development, construction, and maintenance periods. During construction, the likely construction entrance would be constructed via trail off Carver Beach Rd.

4.4 BMP Site LL_8: Ravine off Frontier Trail

Four conceptual designs for BMP Site LL_8 were considered:

-
- Concept LL_8a: Large Infiltration Basin
 - Concept LL_8b: Subsurface Infiltration with Infiltration Basin
 - Concept LL_8c: Kraken Filter
 - Concept LL_8d: Small Footprint Infiltration Basin

The City of Chanhasen plans to reconstruct Frontier Trail starting in 2025. With this redesign, there is an opportunity to reroute some of the existing storm sewer to maximize direction of stormwater runoff to the LL_8 BMP site. Each conceptual design proposes interception of runoff from the frontier trail watershed and upstream ponds.

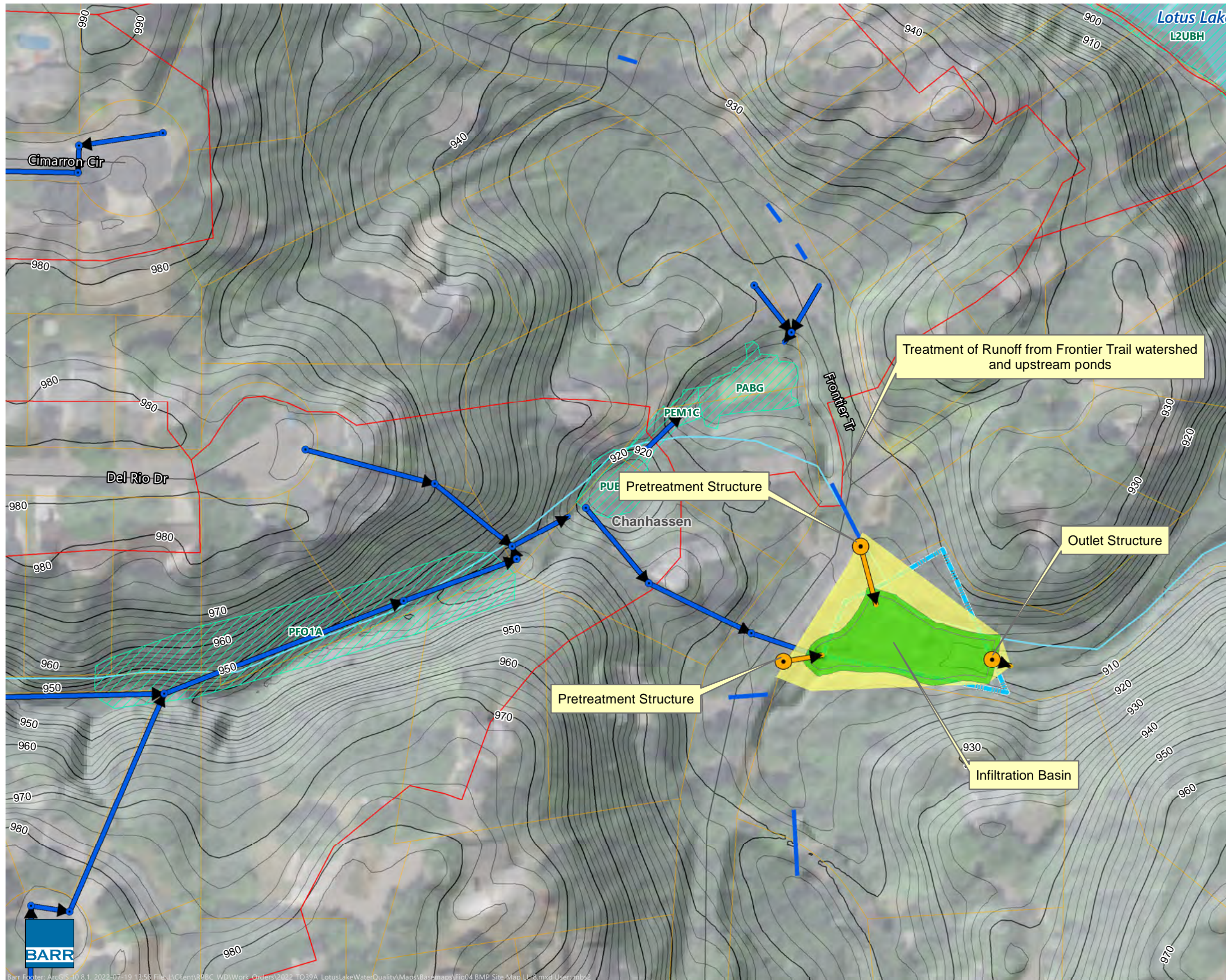
4.4.1 Description of Alternatives

4.4.1.1 LL_8a: Large Infiltration Basin

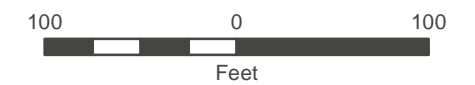
- Site grading to clear and remove many trees in proposed basin area
- Construction of infiltration basin with an invert at 910.0, assuming an infiltration rate of 0.2 inch/hr (HSG C)
- Construction of outlet structure with discharge elevation at 911.5
- Construction of overflow berm at downstream end of basin to elevation 912
- Basin provides water quality volume of 15,238 cf below the outlet structure and additional flood storage of 5,814 cf between the outlet structure and berm overflow
- Construction of associated storm sewer
- Tree planting to occur adjacent to the infiltration basin along with sedge meadow and pollinator vegetation to restore habitat value and improve biodiversity and soil health

Proposed Concept LL_8a


FIGURE 4-12



- Project Area
- P8 Subwatershed
- Parcel Boundary
- NWI Wetland
- Lake/Pond
- Municipal Boundary
- Surface Contours (MN DNR, 2011)
 - 10ft contour
 - 2ft contour
- Stormsewer (Chanhasen)
 - Structure
 - Culvert
 - Storm Sewer
- Proposed Concept Description
 - Infiltration Basin
 - Restoration Area
 - Modified Outlet Structure
 - Storm Sewer



Barr Footer: ArcGIS 10.8.1, 2022-07-19 13:56 File: I:\Client\R9BC_WD\Work_Orders\2022_TO39A_LotusLakeWaterQuality\Maps\Basemaps\Fig04 BMP Site Map LL_8.mxd User:mb2

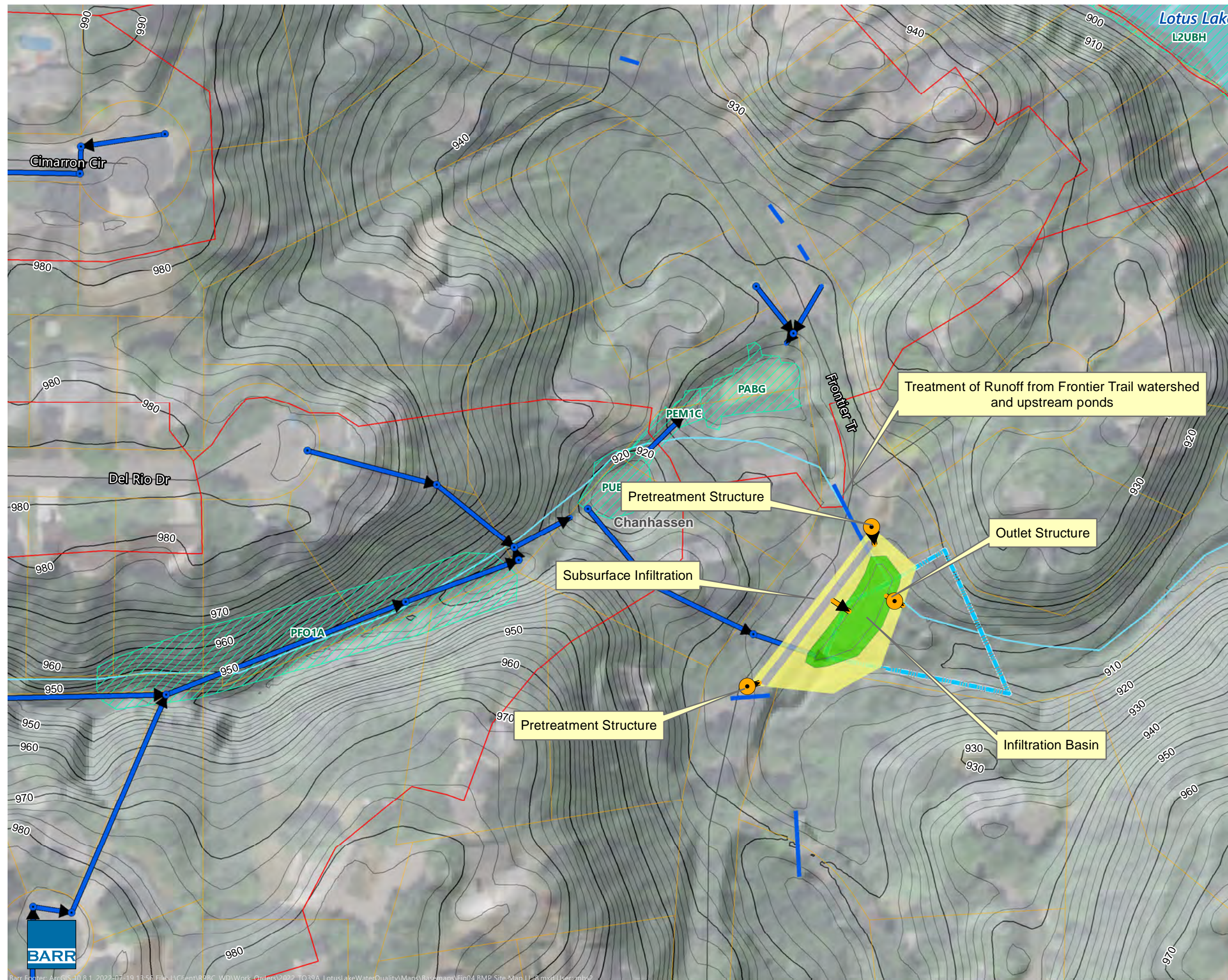


4.4.1.2 LL_8b: Subsurface Infiltration with Infiltration Basin

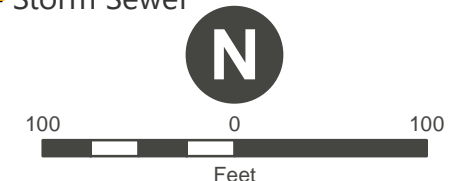
- Site Grading to clear and remove trees (fewer than LL_8a) in the existing channel area closest to the roadway
- Construction of Subsurface Infiltration Chamber with bottom at 909.2, discharge elevation at 910.0, and top height at 912.0, assuming an infiltration rate of 0.2 inch/hr (HSG C)
- Construction of surface infiltration basin with an invert at 909.2, outlet discharge elevation at 910, and overflow berm at 912
- The combined subsurface and surface infiltration basins provide a water quality volume of 3,227 cf below the outlet structures at 910, and additional flood storage of 10,550 cf between the outlet structure and berm overflow
- Tree planting to occur within the infiltration basin along with sedge meadow and pollinator vegetation to restore habitat value and improve biodiversity and soil health

Proposed Concept LL_8b


FIGURE 4-13



- Project Area
- P8 Subwatershed
- Parcel Boundary
- NWI Wetland
- Lake/Pond
- Municipal Boundary
- Surface Contours (MN DNR, 2011)
 - 10ft contour
 - 2ft contour
- Stormsewer (Chanhasen)
 - Structure
 - Culvert
 - Storm Sewer
- Proposed Concept Description
 - Infiltration Basin
 - Restoration Area
 - Subsurface Infiltration
 - Modified Outlet Structure
 - Storm Sewer



Barr Footer: ArcGIS 10.8.1, 2022-07-19 13:56 File: I:\Client\R9BC_WD\Work_Orders\2022_TO39A_LotusLakeWaterQuality\Maps\Basemaps\Fig04 BMP Site Map LL_8.mxd User:mb2

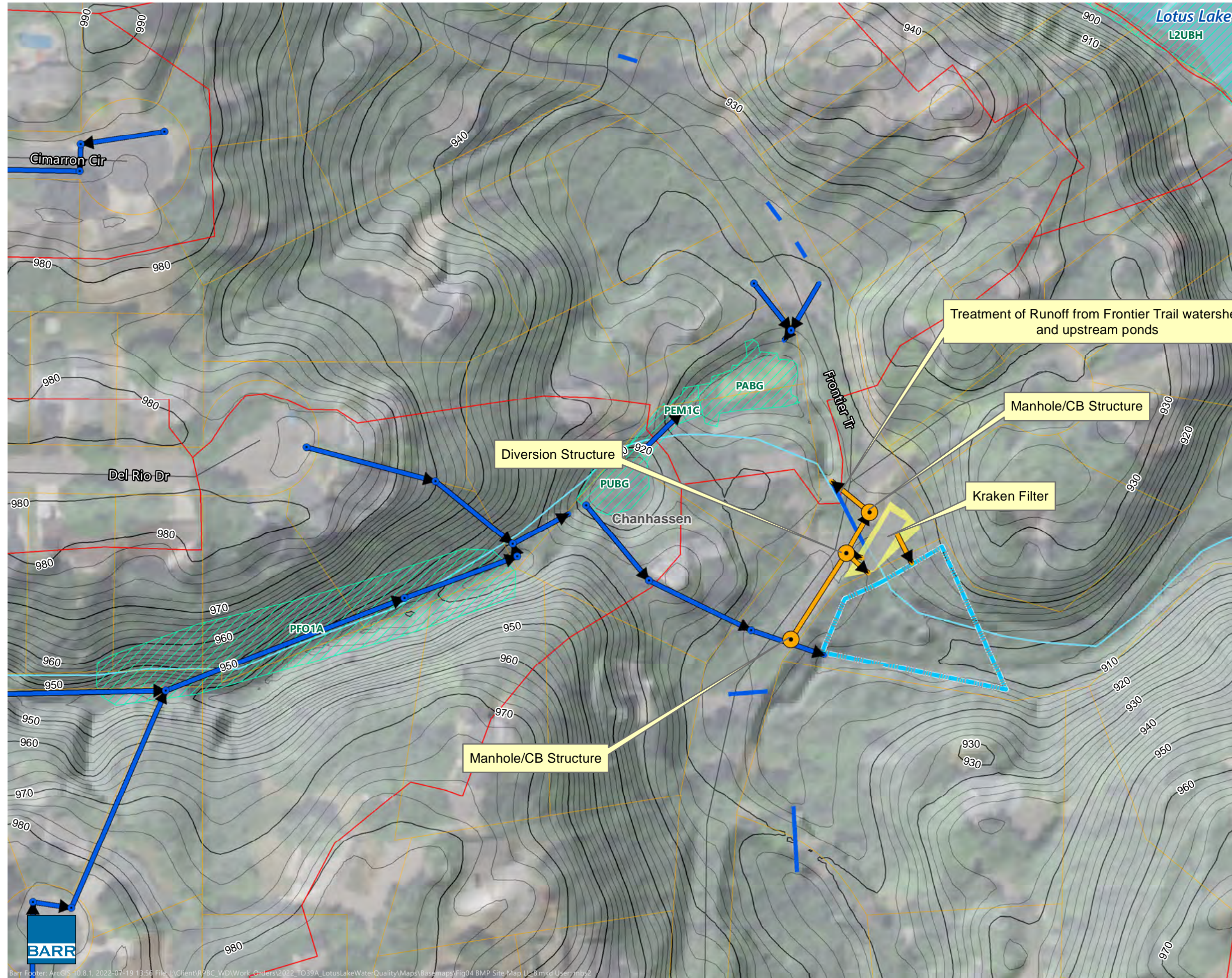


4.4.1.3 LL_8c: Kraken Filter

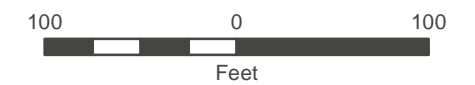
- Evaluation of Kraken Filter, selected to treat able to treat 2.16 cfs. The Kraken filter was selected as it is able to treat a higher flow rate than many other MTDs, with a similar footprint.
- Construction of associated storm sewer to divert low flows through the Kraken Filter, while allowing high flows to bypass.
- Restoration of appropriate native vegetation withing the disturbance extents.

Proposed Concept LL_8c


FIGURE 4-14



- Project Area
- P8 Subwatershed
- Parcel Boundary
- NWI Wetland
- Lake/Pond
- Municipal Boundary
- Surface Contours (MN DNR, 2011)
 - 10ft contour
 - 2ft contour
- Stormsewer (Chanhassen)
 - Structure
 - Culvert
 - Storm Sewer
- Proposed Concept Description
 - Kraken/Restoration
 - Restoration
 - Modified Outlet Structure
 - Storm Sewer



Barr Footer: ArcGIS 10.8.1, 2022-07-19 13:56 File: I:\Client\R9BC_WD\Work_Orders\2022_TO39A_LotusLakeWaterQuality\Maps\Basemaps\Fig04 BMP Site Map LL_8.mxd User:mb2

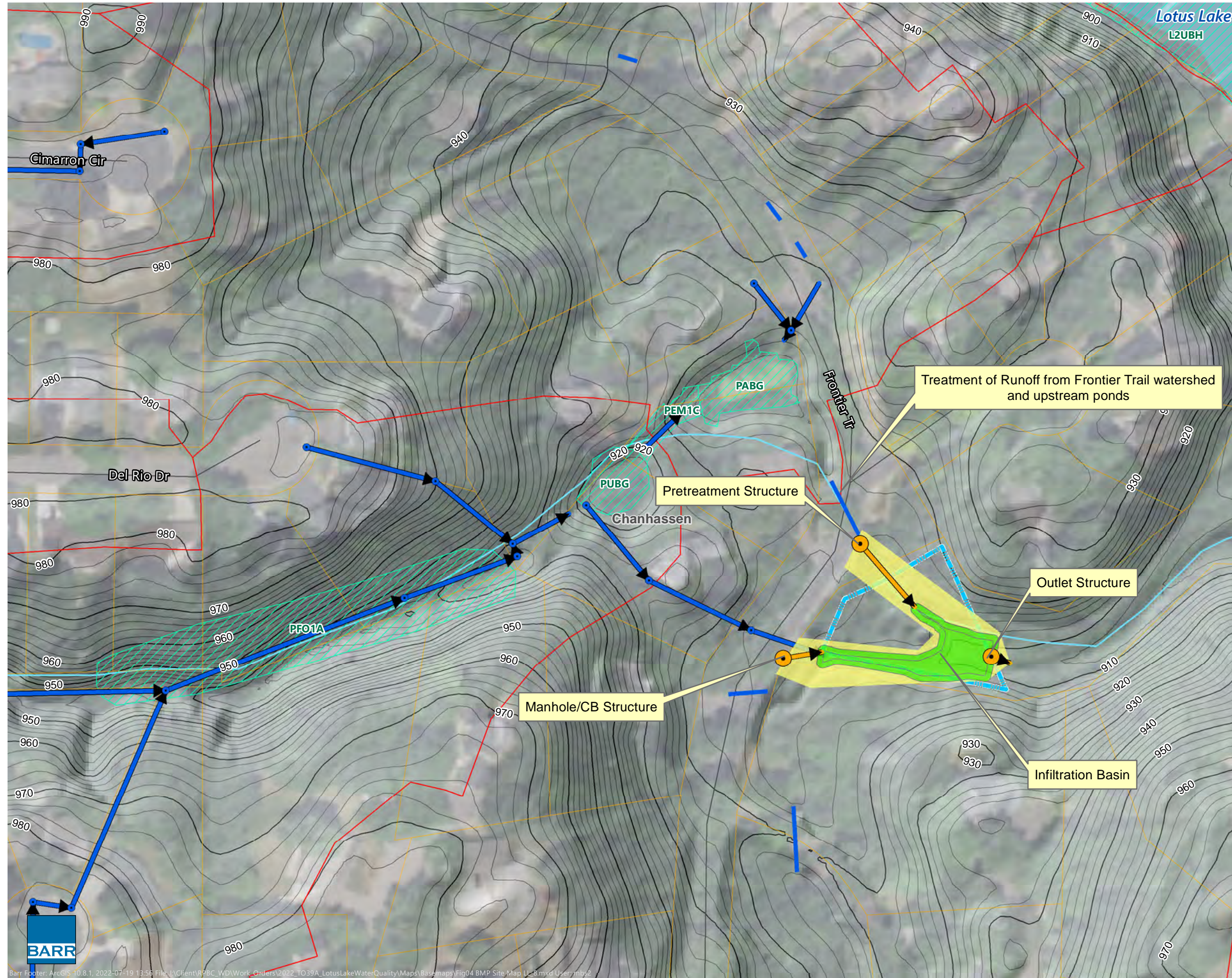


4.4.1.4 LL_8d: Small Footprint Infiltration Basin

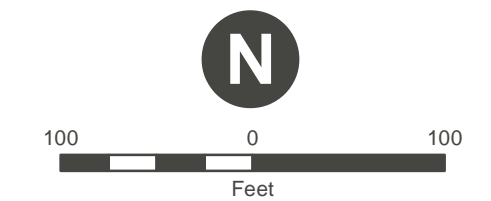
- Site grading to clear and remove trees, however concept attempts to preserve existing trees on the elevated ground within the outlot area between the two inflow channels.
- Construction of infiltration basin with an invert at 909
- Construction of outlet structure with discharge elevation at 910.5
- Construction of overflow berm at downstream end of basin to elevation 912
- Basin provides water quality volume of 6,709 cf below the outlet structure and additional flood storage of 10,864 cf between the outlet structure and berm overflow
- Construction of associated storm sewer
- Restoration of basin with appropriate native vegetation

Proposed Concept LL_8d

FIGURE 4-15



- Project Area
- P8 Subwatershed
- Parcel Boundary
- NWI Wetland
- Lake/Pond
- Municipal Boundary
- Surface Contours (MN DNR, 2011)
 - 10ft contour
 - 2ft contour
- Stormsewer (Chanhassen)
 - Structure
 - Culvert
 - Storm Gravity Main
- Proposed Basin Description
 - Infiltration Basin
 - Restoration Area
 - Modified Outlet Structure
 - Storm Sewer



4.4.2 Anticipated Hydraulic Performance

Table 4-12 below summarizes the anticipated impacts of each concept on peak elevation and discharge from the out-lot as well as the estimated peak discharge, velocity, depth, and shear stress in the downstream ravine.

Concept LL_8c does not impact the existing on-site hydraulics. Concepts LL_8a, LL_8b, and LL_8d all show an increase in peak elevation based on the proposed construction of berms above existing grade to hold back water. Peak discharge is significantly reduced during each storm event for concepts LL_8a, LL_8b, and LL_8c.

Table 4-12 Anticipated Hydraulic Performance of Concepts at LL_8

Atlas-14 Design Storm Event		Existing	LL_8a	LL_8b	LL_8c	LL_8d
1-Year 24-Hour	Peak Elevation (ft)	909.6	912.4	912.2	909.6	912.3
	Peak Discharge (cfs)	68	25	27	68	26
	Peak Velocity (cfs)	4.2	1.4	1.4	4.2	1.4
	Peak Depth (ft)	1.3	1.4	1.4	1.3	1.4
	Peak Shear (lbs/sf)	0.2	0.2	0.2	0.2	0.2
2-Year 24-Hour	Peak Elevation (ft)	909.8	912.5	912.4	909.8	912.5
	Peak Discharge (cfs)	88	36	36	88	36
	Peak Velocity (ft/s)	4.4	1.5	1.5	4.4	1.5
	Peak Depth (ft)	1.4	1.7	1.7	1.4	1.7
	Peak Shear (lbs/sf)	0.2	0.2	0.2	0.2	0.2
10-Year 24-Hour	Peak Elevation (ft)	910.4	912.9	912.8	910.4	912.8
	Peak Discharge (cfs)	158	82	82	158	82
	Peak Velocity (ft/s)	5.0	1.8	1.8	5.0	1.8
	Peak Depth (ft)	2.0	2.5	2.5	2.0	2.5
	Peak Shear (lbs/sf)	0.3	0.4	0.4	0.3	0.4
100-Year 24-Hour	Peak Elevation (ft)	911.4	914.2	914.2	911.4	914.3
	Peak Discharge (cfs)	350	192	191	350	191
	Peak Velocity (ft/s)	5.7	2.2	2.2	5.7	2.2
	Peak Depth (ft)	2.9	3.7	3.7	2.9	3.7
	Peak Shear (lbs/sf)	0.4	0.5	0.5	0.4	0.5
Notes						
(1) Based on available SSURGO data and infiltration testing results, the predominant exposed soil at LL_8 is likely a sandy loam. Values in bold indicate velocities and shear stresses that exceed the erosive threshold for bare sandy loam soils (1.75 ft/s and 0.03-0.04 lbs/sf) (Fischenich, 2001)						

4.4.3 Anticipated Water Quality Improvements

P8 modeling results for the above conceptual designs are summarized in Table 4-13 below. The basin design with the largest footprint, Concept LL_8a, results in the largest pollutant load reductions.

Table 4-13 Estimated P8 Sediment and Total Phosphorus Removal at Site LL_1 by Concept

Alternative	Description	Sediment Load Reduction ⁽¹⁾ (lbs/yr)	TP Load Reduction ⁽²⁾ (lbs/yr)
LL-8a	Large Infiltration Basin	4757	14.3
LL-8b	Subsurface Infiltration with Infiltration Basin	3262	6.7
LL-8c	Kraken Filter	1525	5.9
LL-8d	Small Footprint Infiltration Basin	3811	9.0

4.4.4 Engineer’s Opinion of Probable Cost

Table 4-14 below summarizes the Engineer’s Opinion of Probable Cost at site LL_8.

Table 4-14 Engineer’s Opinion of Probable Cost for Concepts at LL_8

Alternative:		LL_8a	LL_8b	LL_8c	LL_8d
Point Estimate		\$384,000	\$384,000	\$545,000	\$343,000
Cost Range	Low	\$269,000	\$269,000	\$382,000	\$241,000
	High	\$576,000	\$576,000	\$818,000	\$515,000
30-Year Annualized Project Cost		\$12,800	\$12,800	\$18,167	\$11,433
30-Year Annualized O&M		\$17,672	\$8,450	\$13,000	\$17,672
Total 30-Year Annualized Cost		\$30,472	\$21,250	\$31,167	\$29,106
Annual TP Removal Cost (\$/lb TP/yr)		\$2,100	\$3,200	\$5,300	\$3,200
Annual TSS Removal Cost (\$/lb TSS/yr)		\$10	\$10	\$20	\$21

4.4.5 Wetland and Upland Impacts

There are no wetlands located on-site at LL_8. The proposed concepts will receive runoff from an upstream stormwater pond, as well as runoff from Frontier Trail.

The concepts involve varying extents of disturbance within the site. Concept LL_8a involves the most disturbance and tree removal to re-grade the ravine and construct a stormwater basin. Concepts LL_8b, LL_8d, and LL_8e all involve smaller-footprint infiltration basin or berm construction that would require varying levels of tree removal. Concept LL_8c (Kraken Filter) will not involve tree removal. Estimated impacts are summarized in Section 5.0.

Exact numbers of tree removal for the chosen concept would be quantified during final design and replacement of trees can be discussed as part of the restoration plan.

4.4.6 Regulatory Approval

The channel passing through the LL_8 is mapped as an MnDNR public watercourse. An MnDNR public waters permit for work may be required, depending on the type of work and contributing watershed area (which is less than 5 square miles).

Although a wetland delineation has not been completed, the proposed project extents do not include any mapped wetlands through the NWI, the District's wetland (MnRAM data), nor the City of Chanhassen's wetland data. A wetland delineation should be completed to determine if wetlands are present and if any mapped wetlands would be determined to be USACE jurisdictional. If a wetland is mapped, the project will require approval under WCA. The City of Chanhassen is the WCA wetland permitting authority for this project. If the wetland would be determined to be jurisdictional, the project may require USACE permits.

The City of Chanhassen earth work permit will be required for any project that disturbs or hauls between 50 CY and 1000 CY of soil/ground or any amount of material if it changes drainage patterns.

The MPCA regulates the National Pollutant Discharge Elimination System (NPDES) stormwater permitting program. A NPDES construction stormwater permit is required for construction projects disturbing 1 acre or more of soil. The MPCA will also require a stormwater pollution prevention plan (SWPPP). The estimated disturbance limits for all of the LL_8 concepts is not expected to exceed 1 acre, and it will not require a MPCA NPDES construction stormwater permit and SWPPP. However, if implemented as part of the city's larger road reconstruction project, an NPDES permit will be required.

RPBCWD regulates the control of floodwater to ensure the preservation of floodplains and flood storage areas, improve water quality, preserve vegetation, alleviate identified erosion problems, ensure the preservation of wetland and creek buffers, and prevent erosion of shorelines and stream banks. A RPBCWD permit will be required, although the applicable rules will depend on the final site design and configuration. It is anticipated that a permit for Rule B – Floodplain Management and Drainage Alterations, Rule C – Erosion and Sediment Control, Rule D – Wetland and Creek Buffers, Rule F – Shoreline and Streambank Stabilization, and Rule J – Stormwater Management may be required.

4.4.7 Affected Property Owners

The project would impact property owned by the Frontier Trail Association property and right of way along Frontier Trail. This area includes a drainage and utility easements for sanitary sewer through this area. The impacts would include clearing select trees, removal of some brush, excavation, potential grading and installation of stabilization measures, and site restoration.

Additionally, the RPBCWD will need to enter into a cooperative agreement with the City to define the roles of each partner during the project development, construction, and maintenance periods. During construction, the likely construction entrance would be constructed off Frontier Trail through ravine adjacent to Frontier Ct.

4.5 BMP Site Kerber Pond Ravine Stabilization: Concept 1

While two conceptual designs for ravine stabilization were presented in the Kerber Pond Ravine Feasibility Study (Barr Engineering, 2020); this report will summarize Concept 1, the design recommended for implementation (see Figure 4-16).

Concept 1 involves in-channel ravine stabilization practices including the following:

- Modifications to the Kerber Pond outlet, including stabilizing the outlet pipe, flared end structure, and scour hole
- Installation of rock riffles, rock vanes, or log check dams, along the ravine profile, especially in steeper portions of the channel where actively eroding banks have been observed and at locations with existing head cuts and drops

- Stabilization of eroding banks with grading and use of targeted rock placement along banks, focusing on the steeper portions of the channel where active bank erosion has been observed
- Stabilization of two eroding side channels to the ravine with rock or drop structures
- Restoration of disturbed slopes utilizing shade tolerant vegetation due to the existing canopy cover

4.5.1 Anticipated Water Quality Improvements

Watershed pollutant loads and pollutant removals along Kerber Pond ravine were estimated with the same methodology used at site LL_3 to quantify stream bank and in-channel erosion processes: the Bank Assessment for Non-Point Source Consequences of Sediment (BANCS)

The BEHI and NBS estimation tools were applied using channel information from available LiDAR data, site visit and field notes, and photos of the ravine for each segment of ravine potentially contributing sediment to the channel. Table 4-15 summarizes the BEHI and NBS ratings along the Kerber Pond Ravine.

Table 4-15 Estimated Bank Erosion Hazard Index (BEHI) and Near-Bank Stress (NBS) along Kerber Pond Ravine

Reach	US Station	DS Station	Distance (ft)	BEHI	NBS
LL-9.1	0	50	50	Very High	High
	50	120	70	Very High	Low
	120	220	100	High	Low
	220	320	100	High	Low
LL-9.2	320	500	180	Moderate	Low
LL-9.3	500	920	420	Moderate	Low
	920	1010	90	Moderate	Moderate

The BEHI/NBS estimated erosion rate for each segment of the ravine was compared to the typical erosion ranges presented in the Streambank Erosion section of the Natural Resource Conservation Service (NRCS), Wisconsin Field Office Technical Guide (August 2015). The BEHI/NBS estimated erosion indices for the Kerber Pond ravine reaches were

compared to the NRCS guidance, falling within the moderately erosive category and the upper and lower bounds for this classification were used to establish the range in the estimated sediment and total phosphorus load reductions.

The annual erosion rates, estimated sediment and total phosphorus loads, and the ravine stabilization benefits (load reductions) are shown in Table 4-3. The reduction in total phosphorus load ranges from 0.8 lbs/yr to 3.8 lbs/yr, with the point estimate of 2.9 lbs/yr. These estimates are used to quantify the TP reduction benefit of stabilizing the ravine and demonstrate that stabilizing the Kerber Pond Ravine could help meet approximately 50% of the annual load reduction assigned to erosion sources in the Lotus Lake TMDL. In addition to reduce the phosphorus load to the lake, stabilization of the ravine would reduce the sediment loading to the lake by roughly 5,820 lbs/yr.

Table 4-16 Estimated Sediment and Total Phosphorus Removal by Ravine Stabilization

Reach	Stationing	Estimated Bank Erosion ⁽¹⁾ (ft/yr)	Estimated Average Bank Height (ft)	Estimated Eroding Ravine Length (ft)	Sediment Load Reduction ⁽¹⁾ (lbs/yr)	TP Load Reduction ⁽²⁾ (lbs/yr)
LL-9.1	0+00 to 0+50	0.17 (0.06 – 0.20)	3	37.5	1,570 (430-1,950)	0.79 (0.22-0.98)
	0+50 to 1+20	0.17 (0.06 – 0.20)	2.5	52.5	1,840 (510-2,280)	0.92 (0.25-1.14)
	1+20 to 2+20	0.17 (0.06 – 0.20)	1.5	75	1,570 (430-1,950)	0.79 (0.22-0.98)
	2+20 to 3+20	0.17 (0.06 – 0.20)	0.5	75	520 (140-650)	0.26 (0.07-0.33)
LL-9.2	3+20 to 5+00	0.09 (0.06 – 0.20)	0.5	45	160 (90-390)	0.08 (0.04-0.20)
LL-9.3	5+00 to 9+20	0.09 (0.06 – 0.20)	0.5	0	0 (0-0)	0.00 (0.00-0.00)
	9+20 to 10+10	0.09 (0.06 – 0.20)	0.5	45	160 (90-390)	0.08 (0.04-0.20)
Total					5,820 (1,690-7,610)	2.9 (0.8-3.8)
Note(s): (1) High and low erosion estimates were based on comparison with the BEHI/NBS erosion rate point estimate in combination with the table in the Streambank Erosion section of the WI NRCS Field Office Technical Guide (Wisconsin Natural Resources Conservation Service, 2015). Erosion under existing conditions was estimated based on field visit. (2) TP estimated based on conversion factor presented in the Minnesota Board of Water and Soil Resources Pollution Reduction Estimator for loam soils (September 2010)						

In addition to the estimated water quality improvements, restoration provides opportunity to restore/create new habitat and improve ecological function of the ravine. Stabilization of actively eroding areas can also preserve the existing soil profile and can protect soil health. Because an existing sanitary sewer runs along the thalweg of the ravine, the stabilization of the ravine will protect this existing infrastructure and may provide better access to this infrastructure through the project design.

4.5.2 Engineer’s Opinion of Probable Cost

Table 4-17 below summarizes the Engineer’s Opinion of Probable Cost at site Kerber Pond Ravine.

Table 4-17 Engineer’s Opinion of Probable Cost for Concept 1 at Kerber Pond Ravine

Concept:		Concept 1
Point Estimate		\$460,000
Cost Range	Low	\$320,000
	High	\$680,000
30-Year Annualized Project Cost		\$15,333
30-Year Annualized O&M		\$5,700
Total 30-Year Annualized Cost		\$21,033
Annual TP Removal Cost (\$/lb TP/yr)		\$7,200
Annual TSS Removal Cost (%/lb TSS/yr)		\$4
Notes		
(1) Cost to purchase additional easements as may be needed is not included in the costs listed above. However, the purchase of a permanent easement for construction and access could be between \$100,000 and \$225,000 assuming a 20 to 40 ft wide easement along the length of the ravine at a cost of \$5/SF.		

4.5.3 Wetland and Upland Impacts

Both Kerber Pond and Lotus Lake are mapped as national wetlands inventory (NWI) wetlands the ravine is mapped as part of the NWI as a riverine wetland. Additionally, Kerber Pond and Lotus Lake are mapped as MnDNR public waters inventory (PWI) basins; however, the ravine is not mapped as an MnDNR public water course. A wetland delineation has not yet been completed. However, conversations with city, district, and agency (MnDNR and USACE) indicate the lower portion of the ravine near Frontier Trail will likely be delineated as a wetland.

The City of Chanhassen is the wetland permitting authority responsible for administering the Wetland Conservation Act (WCA) for this project. At the time of the wetland delineation, a MnRAM assessment will need to be completed to determine the RPBCWD’s wetland value and buffer requirements as well as the city’s management strategy.

Based on available information, the proposed modification to the ravine in Concept 1 will stabilize areas of existing headcuts and drops, which is likely within a mapped wetland area (to be determined with a future wetland delineation). However, this disturbance is not anticipated to change the wetland type, functions, or wildlife habitat.

Some tree removal may be necessary for access and construction, especially along the upstream reach of the ravine. However, much of the existing canopy is located on the upper slopes of the ravine, so much of the work could be done without impacts to the main canopy. Exact numbers of tree removal would be quantified during final design and replacement of trees can be discussed as part of the restoration plan. The area also has many downed trees currently laying over the existing channel that would need to be removed for construction.

4.5.4 Regulatory Approval

Approval of the project under WCA will be required. Also, a grading permit for Conceptual 1 will be required by the City of Chanhassen. There may be temporary wetland impacts to stabilize and restore the ravine.

The MnDNR regulates work below the ordinary high-water level (OHWL) of public waters. A detailed topographic survey will need to be completed as part of project design. However, Concept 1 proposes changes to the Kerber Pond outlet including potential work below the OHWL for both Kerber Pond (OHWL not established). Because work will likely occur below the OHWL, approval under RPBCWD's regulatory framework is needed unless a project specific Public Water Work Permit is obtained from the MnDNR.

Additionally, conversation with the United States Army Corps of Engineers (USACE) staff indicated they will likely have jurisdiction over the Kerber Pond ravine based on the presence of NWI mapping along the ravine and the flow conditions in the channel. Based on the proposed Concept 1, agency staff indicated that this project will likely fall under Nationwide Permit 13 (Bank Stabilization). However, if it is longer than 500 ft of stabilization along the bank, a waiver may be needed as well.

The MPCA regulates the National Pollutant Discharge Elimination System (NPDES) stormwater permitting program. A NPDES construction stormwater permit is required for construction projects disturbing 1 acre or more of soil. The MPCA will also require a

stormwater pollution prevention plan (SWPPP). The estimated disturbance limits for this concept may be close to 1 acre and if paired with the City's CIP project for the reconstruction project for Frontier Trail, will likely require an MPCA NPDES construction stormwater permit and SWPPP.

RPBCWD regulates the control of floodwater to ensure the preservation of floodplains and flood storage areas, improve water quality, preserve vegetation, alleviate identified erosion problems, ensure the preservation of wetland and creek buffers, and prevent erosion of shorelines and stream banks. A RPBCWD permit will be required, although the applicable rules will depend on the final site design and configuration. It is anticipated that a permit for Rule B – Floodplain Management and Drainage Alterations, Rule C – Erosion and Sediment Control, Rule D – Wetland and Creek Buffers, Rule F – Shoreline and Streambank Stabilization, and Rule J – Stormwater Management may be required.

4.5.5 Affected Property Owners

Property ownership along the Kerber Pond Ravine is nearly all private except at the outlet from Kerber Pond itself (in city park property) and at the Frontier Trail crossing (in right of way). The project would impact city park property and 12 private parcels. The impacts would include clearing select trees, removal of some brush, excavation, installation of stabilization measures, site restoration, and buffer designations.

Kerber Pond and the outlet are located within City of Chanhassen park property. However, the Kerber Pond ravine channel is located on private property from the point downstream of the City of Chanhassen Park Property to Frontier Trail. There is a 40-foot-wide drainage and utility easement that follows the existing sanitary sewer alignment from the park property to Frontier Trail.

Most of the work associated with the proposed concept might be able to be completed within City of Chanhassen property or the existing drainage and utility easement areas. However, there may be locations where this work will extend outside the existing drainage and utility easements. Because drainage and utility easement do not convey any property rights to RPBCWD, easements or access/construction/maintenance agreements will be needed to secure access, construction and maintenance easements covering all areas with potential land-disturbing activities. Although planning level













easements costs have been estimated as part of this study, the actual easements will be further defined as part of final design, should the project move forward.

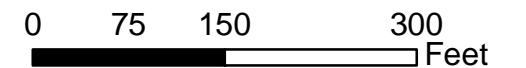
Additionally, the RPBCWD will need to enter into a cooperative agreement with the City to define the roles of each partner during the project development, construction, and maintenance periods. During construction, the likely construction entrance would be constructed off Frontier Trail through the backyard at 7200 Frontier Trail. A second access route could be via trail in the City of Chanhassen Park property at the head of the ravine, although access here will be narrow and require more significant removal of vegetation to access the ravine channel.

Kerber Pond Ravine Concept 1

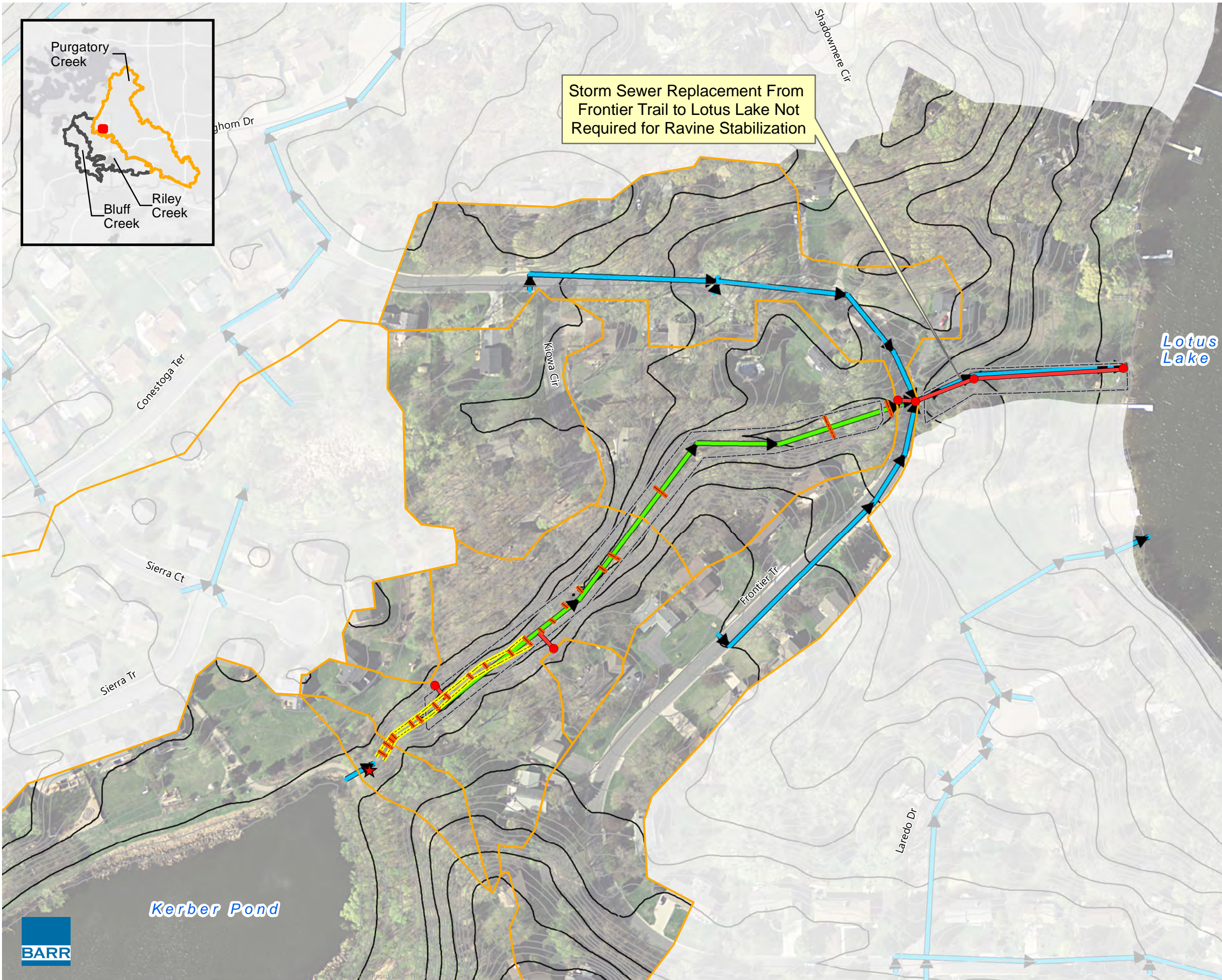
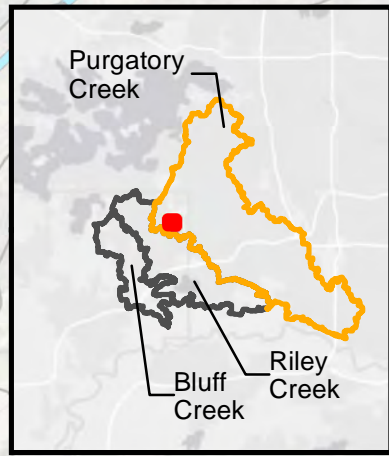
FIGURE 4-16

Proposed Stabilization

-  Targeted Rock Armoring
-  Rock Riffle/Log Check Dams
-  Outlet modification at Kerber Pond
-  Proposed Storm Manhole/Structure
-  Proposed Storm Sewer
-  Existing Easement (Approx)
-  Purgatory Creek Watershed
-  Subwatersheds
-  Storm Sewer
-  Sanitary Sewer
- 2 Foot Contours, Carver County, 2011
-  10-Foot Contour
-  2-Foot Contour



Storm Sewer Replacement From Frontier Trail to Lotus Lake Not Required for Ravine Stabilization



Kerber Pond

Lotus Lake

5.0 Conceptual Design Summary

Table 5-1 summarizes the estimated annual total phosphorus removal, site impacts, and Engineer's opinion of probable cost for each of concept design considered at each of the BMP sites evaluated in the study as well as the concepts from the 2020 Kerber Pond Ravine Feasibility Study (Barr Engineering, 2020).

Table 5-1 Summary of Lotus Lake Water Quality Improvement Concepts

Location	Description	Opinion of Probable Cost (-30% - +50%)	Annual Project Cost	Annual O&M	Total Annual Cost ⁽¹⁾	Volume Retention (ac-ft/yr)	Increase in TP removal (lbs/yr)	Annualized TP Removal Cost (\$/lbs/yr)	Increase in TSS Removal (lbs/yr)	Annualized TSS Removal Cost (\$/lbs/yr)	Restoration Area (ac) ⁽²⁾	Potential Wetland Impacts (ac) ⁽²⁾	Public or Private Property	Easement Required	Potential for Education and Engagement	Potential Partnership with City
LL_1	LL_1a - Filtration Basin (IESF)	\$1,439,000 (\$1,008,000 - \$2,159,000)	\$47,967	\$34,202	\$82,169	N/A	13.7	\$6,000	3958	\$21.00	3.8	0.0	Public	No	High	X
	LL_1a - Infiltration Basin	\$1,295,000 (\$907,000 - \$1,943,000)	\$43,167	\$34,202	\$77,369	33.8	17.2	\$4,500	3958	\$20.00	3.8	0.0	Public	No	High	X
	LL_1b - Filtration/Intermittent Swale (IESF)	\$1,378,000 (\$965,000 - \$2,067,000)	\$45,933	\$30,794	\$76,727	N/A	12.0	\$6,400	3586	\$21.00	3.6	0.0	Public	No	High	X
	LL_1b - Infiltration/Intermittent Swale	\$1,333,000 (\$934,000 - \$2,000,000)	\$44,433	\$30,094	\$74,527	30.0	15.2	\$4,900	3586	\$21.00	3.6	0.0	Public	No	High	X
LL_3	LL_3a - Rock Check Dam to Stabilize Channel Sediment	\$53,000 (\$38,000 - \$80,000)	\$1,767	\$500	\$2,267	N/A	2.1	\$1,100	2,560	\$1.00	0.04	0.02	Public	Yes	Low	X
	LL_3b - Modify Structure to Stabilize Channel Sediment	\$65,000 (\$46,000 - \$98,000)	\$2,167	\$500	\$2,667	N/A	2.1	\$1,300	2,560	\$1.00	0.04	0.02	Public	Yes	Low	X
	LL_3c - Modify Structure to Stabilize Channel Sediment and Stabilize Channel	\$150,000 (\$105,000 - \$225,000)	\$5,000	\$1,000	\$6,000	N/A	2.1	\$2,800	2,560	\$2.00	0.70	0.11	Public	Yes	Low	X
LL_7	LL_7a - Extended Detention - Upper Wetland	\$118,000 (\$83,000 - \$177,000)	\$3,933	\$500	\$4,433	N/A	0.6	\$7,400	139	\$30.00	0.21	0.0	Public	No	Low	-
	LL_7b - Extended Detention - Lower Wetland	\$395,000 (\$277,000 - \$593,000)	\$13,167	\$500	\$13,667	N/A	0.7	\$19,500	136	\$100.00	0.11	0.08	Public	No	Low	-
	LL_7c - Extended Detention - Lower Wetland & Subsurface IESF	\$703,000 (\$493,000 - \$1,055,000)	\$23,433	\$7,500	\$30,933	N/A	4.6	\$6,700	136	\$230.00	0.15	0.08	Public	No	Low	-
	LL_7d - Storm Sewer Diversion and Extended Detention - Lower Wetland	\$560,000 (\$392,000 - \$840,000)	\$18,667	\$1,000	\$19,667	N/A	13.2	\$1,500	3683	\$5.00	0.24	0.56	Public	No	Low	-
	LL_7e - Storm Sewer Diversion and Extended Detention - Lower Wetland & Subsurface IESF	\$865,000 (\$606,000 - \$1,298,000)	\$28,833	\$8,000	\$36,833	N/A	20.8	\$1,800	3634	\$10.00	0.24	0.56	Public	No	Low	-
LL_8	LL_8a - Infiltration Basin	\$384,000 (\$269,000 - \$576,000)	\$12,800	\$17,672	\$30,472	16.4	14.3	\$2,100	4757	\$10.00	0.5	0.0	Private	Yes	Low	X
	LL_8b - Subsurface Infiltration & Infiltration Basin	\$384,000 (\$269,000 - \$576,000)	\$12,800	\$8,450	\$21,250	5.8	6.7	\$3,200	3262	\$10.00	0.3	0.0	Private	Yes	Low	X
	LL_8c - Kraken Filter	\$545,000 (\$382,000 - \$818,000)	\$18,167	\$13,000	\$31,167	N/A	5.9	\$5,300	1525	\$20.00	0.06	0.0	Public Right of Way/Private	Maybe	Low	X
	LL_8d - Reduced Footprint Infiltration Basin	\$343,000 (\$241,000 - \$515,000)	\$11,433	\$17,672	\$29,106	8.8	9.0	\$3,200	3811	\$21.00	0.4	0.0	Private	Yes	Low	X
Kerber Pond Ravine	Concept 1: Channel Stabilization Measures	\$460,000 (\$320,000 - \$680,000)	\$15,333	\$5,700	\$21,033	N/A	2.9	\$7,200	5820	\$4.00	0.5	~TBD – Less ⁽³⁾	Private	Yes	Low	X
	Concept 2: Low-Flow Channel, High-Flow Storm Sewer	\$780,000 (\$540,000 - \$1,180,000)	\$26,000	\$9,700	\$35,700	N/A	2.9	\$12,300	5820	\$10.00	0.8	~TBD – More ⁽³⁾	Private	Yes	Low	X
	Storm Sewer Replacement from Frontier Trail to Lotus Lake	\$300,000 (\$210,000 - \$450,000)	\$10,000	N/A	\$10,000	N/A	N/A	N/A	N/A	N/A	0.5	N/A	Private	Yes	Low	X

(1) Based on a 30-year period. Includes estimated costs for permitting, engineering, and construction; and estimated annual operation and maintenance costs.

(2) Wetland delineations, topographic surveys, and tree surveys will need to be completed as part of final design. Wetland impacts area to be determined (TBD) during final design when wetland delineation is complete – listed as relative to each concept. Total impacts area is approximate and will be optimized during the next phase of design.

5.1 RPBCWD CIP Prioritization Score

The BMPs evaluated in this study were included in the 10-year capital improvement program (exception being the Kerber Pond Ravine stabilization project). The BMPs were ranked using the District's prioritization metric which resulted in the scores summarized in Table 5-2 and Figure 5-1. Typically, a prioritization score of 30 or higher is used to identify when a project is carried forward into the district's 10-year capital improvement program (CIP) in the 10-year plan.

With the exception of site LL_3, all sites within the Lotus Lake watershed have BMP concepts identified that exceed a prioritization score of 30, ranking the potential projects above the threshold used for the incorporation into the RPBCWD CIP.

Table 5-2 Lotus Lake Project Benefit Score⁽¹⁾

Metric	LL_1a ⁽²⁾	LL_1b ⁽²⁾	LL_3a	LL_3b	LL_3c	LL_7a	LL_7b	LL_7c	LL_7d	LL_7e	LL_8a	LL_8b	LL_8c	LL_8d	Kerber Pond Ravine
Goal Index	4 - 4	4 - 4	2	2	2	2	2	2	2	2	3	2	2	3	2
Sustainability Index	7 - 7	7 - 7	3	3	3	1	1	3	3	3	5	5	3	5	7
Volume Management Index	1 - 7	1 - 4	1	1	1	1	1	1	1	1	2	2	1	2	1
Pollutant Management	5 - 7	5 - 5	1	1	1	1	1	3	5	7	5	5	5	5	1
Stabilization	0 - 0	0 - 0	0	0	0	0	0	0	0	0	0	0	0	0	5
Habitat Restoration	5 - 5	5 - 5	3	3	3	3	3	3	3	3	3	3	1	3	5
Partnership	7 - 7	7 - 7	7	7	7	3	3	3	3	3	7	7	7	7	5
Education	7 - 7	7 - 7	5	5	5	5	5	7	5	7	1	1	1	1	3
Watershed Benefit	7 - 7	7 - 7	7	7	7	7	7	7	7	7	7	7	7	7	7
Total Benefit Score	43 - 51	43 - 49	29	29	29	23	23	29	29	33	38	37	27	38	34
<p>Note:</p> <p>(1) See Section 4 of 10-Year Watershed Management Plan for additional details about the RPBCWD prioritization methodology and associated descriptions for the variables used to assess multiple project benefits. Typically, projects scoring above a 30 are carried through the RPBCWD prioritization process although projects scoring less than 30 could be considered based on other logistical considerations.</p> <p>(2) Range in numbers reflects the proposed concept constructed as a filtration system (lower score) versus an infiltration system (higher score)</p>															

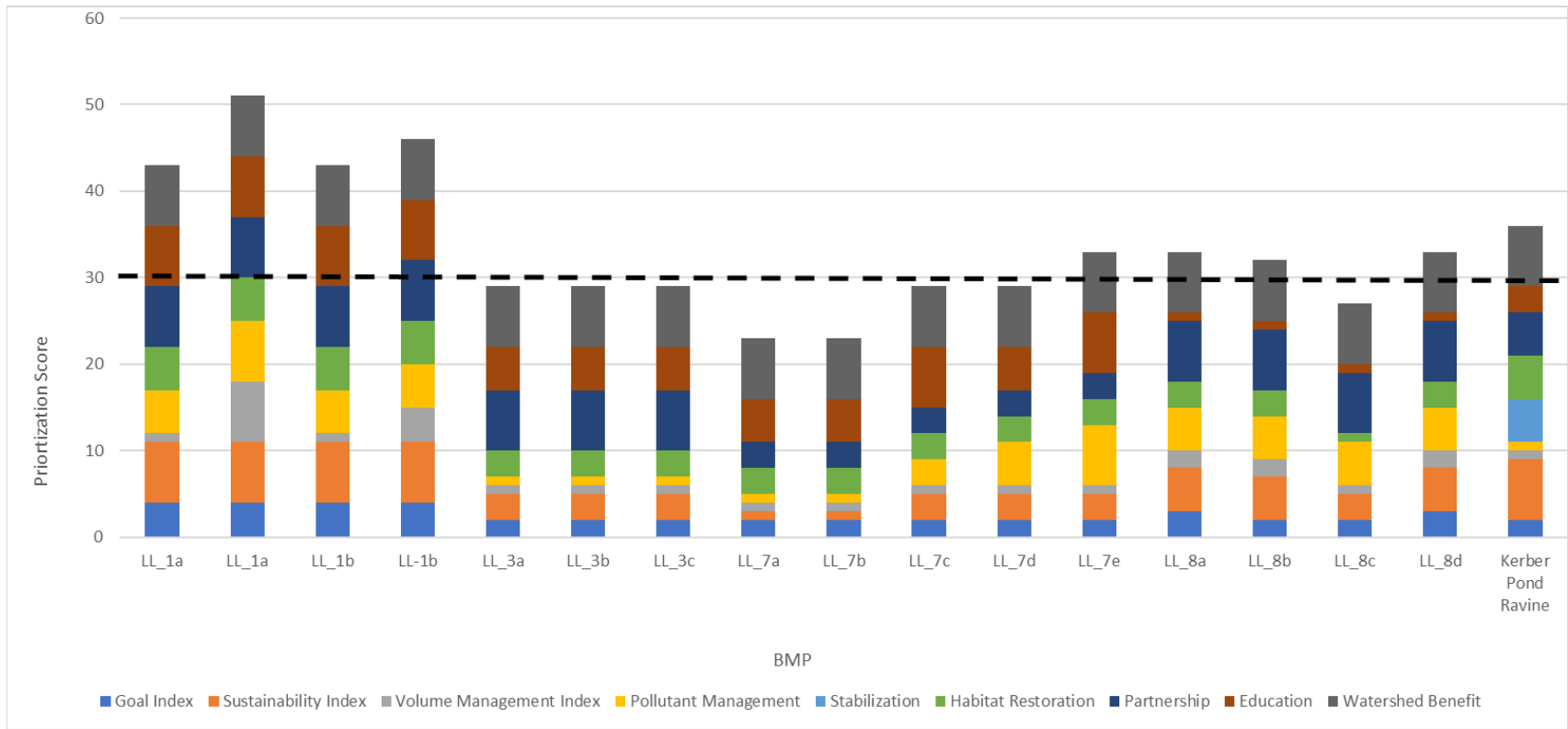


Figure 5-1 Lotus Lake Project Benefit Scores

6.0 Recommendations

Based on the results of the engineering assessment, potential site impacts, phosphorous removed, restoration and education opportunities, and opportunities for partnership with the City of Chanhassen aligning with their upcoming roadway reconstruction projects, the following is a summary of the feasibility study recommendations for the Lotus Lake watershed. Because the TMDL for Lotus Lake indicated that a total phosphorus load reduction of 47% is needed to achieve the MPCA water quality standards by addressing loads from stormwater runoff, erosion sources, and internal loads, the watershed pollutant load reductions will require implementation of nearly all recommended projects. Figure 6-1 and Table 6-1 summarizes the recommended BMPs from the Lotus Lake feasibility study.






Table 6-2 summarizes the TMDL waste load allocation (WLA) for the City of Chanhassen and erosion source load allocation (LA) and the associated TP reductions from the Lotus Lake TMDL. Also summarized are the TP removals for the recently implemented project at the stormwater pond in Meadow Green Park (by City of Chanhassen in 2021) as well as the estimated removals for all recommended BMPs. This demonstrates that if all BMPs are implemented, the required TMDL WLA, erosion source LA, and associated pollutant load reduction will be achieved.

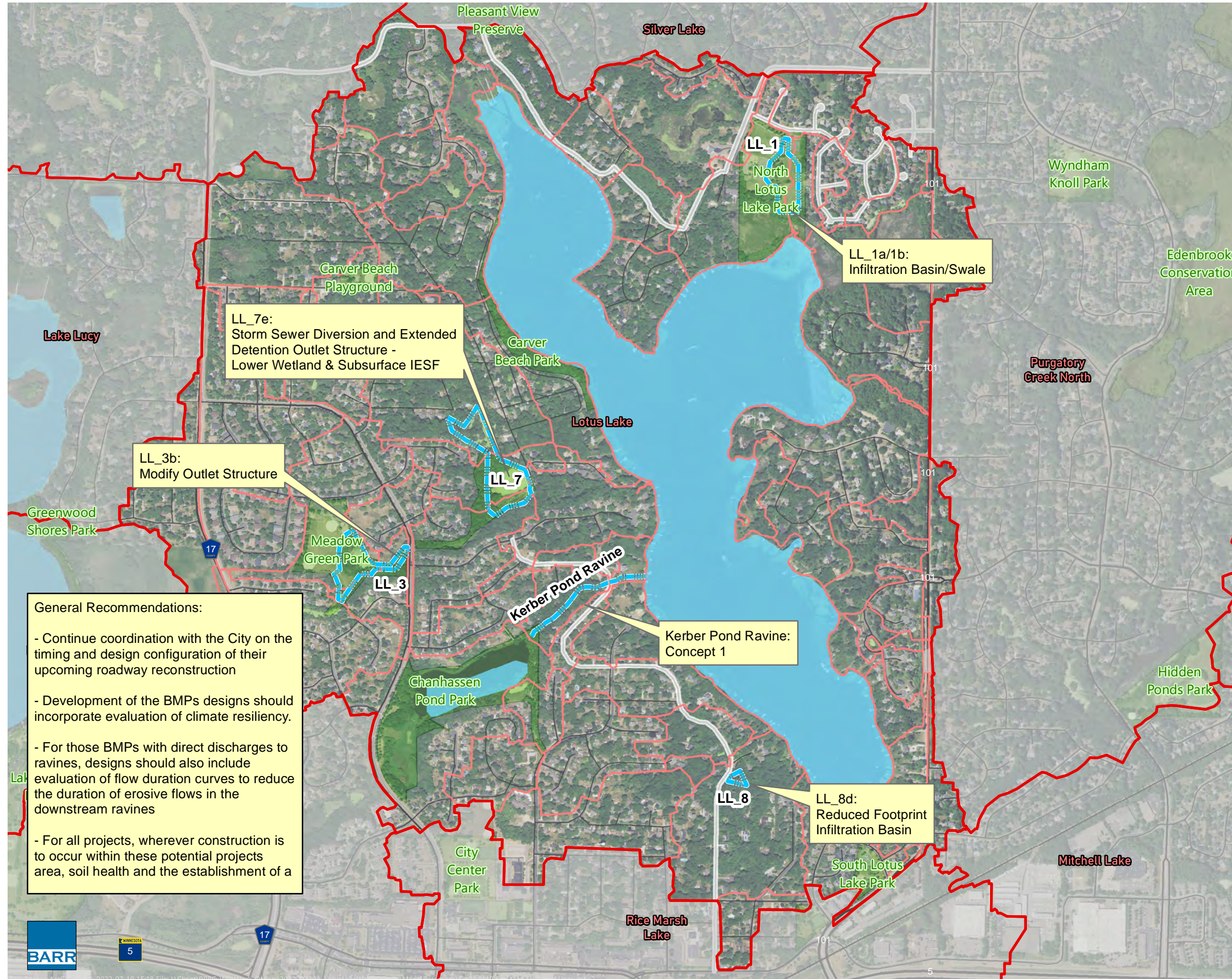
Based on the assessment of the concepts summarized in this report, site-specific recommendations were generally based on considerations of the following:

- Provides significant nutrient (TP) and TSS removal opportunities,
- Allows for volume reduction and/or peak flow rate control,
- Provides a cost-effective solution for nutrient reduction,
- Provides multiple benefits beyond water quality improvement including:
 - Opportunity to improve ecological function by restoring habitat and improving soil health,
 - Allows for public education and/or provides improved recreational opportunities for certain sites.
- Allows for partnership opportunity with the City of Chanhassen as it relates to implementation in coordination with upcoming road reconstruction/CIP projects.

Lotus Lake Feasibility Study: Recommendations

FIGURE 6-1

-  Lake/Pond
-  Park/Playground
-  Preserve/Recreation Area
-  Project Area
-  Major Subwatersheds
-  Lotus Lake Subwatersheds
-  City of Chanhassen Upcoming Road Reconstruction (2023 - 2027)



General Recommendations:

- Continue coordination with the City on the timing and design configuration of their upcoming roadway reconstruction
- Development of the BMPs designs should incorporate evaluation of climate resiliency.
- For those BMPs with direct discharges to ravines, designs should also include evaluation of flow duration curves to reduce the duration of erosive flows in the downstream ravines
- For all projects, wherever construction is to occur within these potential projects area, soil health and the establishment of a


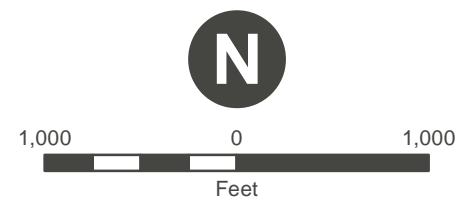


Table 6-1 Summary of Lotus Lake Recommended Projects

Location	Description	Opinion of Probable Cost (-30% - +50%)	Annual Project Cost	Annual O&M	Total Annual Cost ⁽¹⁾	Volume Retention (ac-ft/yr)	Increase in TP removal (lbs/yr)	Annualized TP Removal Cost (\$/lbs/yr)	Increase in TSS Removal (lbs/yr)	Annualized TSS Removal Cost (\$/lbs/yr)	Restoration Area (ac) ⁽²⁾	Potential Wetland Impacts (ac) ⁽²⁾	Public or Private Property	Easement Required	Potential for Education and Engagement	Potential Partnership with City	RPBCWD Project Benefit Score
LL_1	LL_1a/1b - Infiltration Basin/Swale	\$1,295,000 (\$907,000 - \$1,943,000) ⁽³⁾	\$43,167 ⁽³⁾	\$34,202 ⁽³⁾	\$77,369 ⁽³⁾	30.0 - 33.8 ⁽⁴⁾	15.2 - 17.2 ⁽⁴⁾	\$4,500 - \$4,900 ⁽⁴⁾	3586 – 3958 ⁽⁴⁾	\$20.00 - \$21.00 ⁽⁴⁾	3.6 - 3.8 ⁽⁴⁾	0.0	Public	No	High	X	51
LL_3	LL_3b - Modify Structure to Stabilize Channel Sediment	\$65,000 (\$46,000 - \$98,000)	\$2,167	\$500	\$2,667	N/A	2.1	\$1,300	2560	\$1.00	0.04	0.02	Public	Yes	Low	X	29
LL_7	LL_7e - Storm Sewer Diversion and Extended Detention - Lower Wetland & Subsurface IESF	\$865,000 (\$606,000 - \$1,298,000)	\$28,833	\$8,000	\$36,833	N/A	20.8	\$1,800	3634	\$10.00	0.24	0.56	Public	No	Low	-	33
LL_8	LL_8d – Reduced Footprint Infiltration Basin	\$343,000 (\$241,000 - \$515,000)	\$11,433	\$17,672	\$29,106	8.8	9.0	\$3,200	3811	\$21.00	0.4	0.0	Private	Yes	Low	X	38
Kerber Pond Ravine	Concept 1: Channel Stabilization Measures	\$460,000 (\$320,000 - \$680,000)	\$15,333	\$5,700	\$21,033	N/A	2.9	\$7,200	5820	\$4.00	0.5	~TBD – Less	Private	Yes	Low	X	34
Total		\$3.0 million (\$2.1 - \$4.5 million)				38.8 – 42.6	50 – 52		19,411 – 19,783		4.8 – 5.0	0.6					
<p>Notes</p> <p>(1) Based on a 30-year period. Includes estimated costs for permitting, engineering, and construction; and estimated annual operation and maintenance costs.</p> <p>(2) Wetland delineations, topographic surveys, and tree surveys will need to be completed as part of final design. Wetland impacts area to be determined (TBD) during final design when wetland delineation is complete – listed as relative to each concept. Total impacts area is approximate and will be optimized during the next phase of design.</p> <p>(3) Costs are pulled from the LL_1a infiltration basin estimate. The costs associated with the LL_1b infiltration swale are similar (see Table 5-1)</p> <p>(4) Presented as a range to include the values associated with both concepts LL_1a infiltration and LL_1b infiltration. See Table 5-1 for a breakdown of each concept.</p>																	

Table 6-2 Lotus Lake Recommended Water Quality Improvement Project Summary

Recommended BMP	Annual TP Removal (lbs TP/yr)	Annual TSS Removal (lbs TSS/yr)
Meadow Green Park Pond Improvements (completed by Chanhassen in 2021)	8.0	3157
LL_1a/1b - Infiltration Basin (North Lotus Lake Park)	15.2 - 17.2	3586 - 3958
LL_3b – Modify Outlet Structure to Stabilize Channel Sediment (Meadow Green Park)	2.1	2560
LL_7e - Storm Sewer Diversion and Extended Detention Outlet Structure - Lower Wetland & Subsurface IESF (Meadow Green Park)	20.8	3634
LL_8d – Reduced Footprint Infiltration Basin (Frontier Trail Association Outlot)	9.0	3811
Kerber Pond Ravine Concept 1	2.9	5820
Total Removal by Proposed BMPs (lbs/year)	58 – 60	22,568 – 22,940
Total Reduction Required by the Lotus Lake TMDL - City of Chanhassen Reduction per TMDL WLA - Erosion Load Reduction per TMDL LA	56.0	N/A

6.1 General Recommendations

In addition to the recommended BMPs, general recommendations for the Lotus Lake water quality improvement project are as follows:

- Continue coordination with the City on the timing and design configuration of their upcoming roadway reconstruction in the Lotus Lake Watershed (i.e. Pleasantview Road, Frontier Trail, Fox Hollow Drive area).
- Development of the BMPs designs should incorporate evaluation of climate resiliency. This includes evaluation of the final design in response to estimated mid-century events as well as considering plant selections during design of the final restoration of projects.
- For those BMPs with direct discharges to ravines, designs should also include evaluation of flow duration curves to reduce the duration of erosive flows in the downstream ravines.

-
- For all projects, wherever construction is to occur within these potential projects area, soil health and the establishment of a diversity of native vegetation should be prioritized.
 - Based on the District’s assessment of the Lotus Lake shoreline pursue opportunities to work with shoreline residents to restore the ecological functions of the shoreland areas.

6.2 Schedule, Agreements, and Workplan

To optimize design, bidding, and construction administration and oversight costs, we recommend that these water quality improvement projects in the Lotus Lake watershed be implemented at the same time. Additionally, several of the projects (LL_1, LL_8, Kerber Pond Ravine) will require coordination with city road reconstruction projects, and project timing will likely be driven by the anticipated design and construction of these projects as outlined in the City of Chanhassen CIP.

To align with the city projects, design of these BMPs should start in 2024 with construction expected in 2025 – 2026. The proposed activities and schedule are summarized in Figure 6-2 according to each of the main tasks for project execution including data collection, engineering and design, permitting, coordination of agreements/easements, bidding, construction, establishment, and close out.

Site (BMP)	2024				2025				2026				2027 - 2030			
	Q1	Q2	Q3	Q4	Q1	Q2	Q3	Q4	Q1	Q2	Q3	Q4	2027	2028	2029	2030
Feasibility Study Development	Dark Blue															
Public Hearing/Order Project		Yellow														
Data Collection (Survey, Soil Boring, Wetlands, Cultural)		Orange	Orange													
Engineering & Design		Dark Blue	Dark Blue	Dark Blue	Dark Blue	Dark Blue										
Permitting (Wetlands, Public Waters, EAW, Other)			Yellow	Yellow	Yellow	Yellow										
Private Land Access Agreements			Orange	Orange	Orange											
City Cooperative Agreement		Dark Blue	Dark Blue	Dark Blue	Dark Blue											
Bid Solicitation/Recommendation to Board							Yellow									
Award Project							Orange									
Construction								Dark Blue	Dark Blue	Dark Blue	Dark Blue	Dark Blue				
Establishment Period													Yellow	Yellow	Yellow	Yellow
Close out																Orange

Figure 6-2 Lotus Lake Recommended Project Schedule

Table 6-3 identifies general work plan, finances and responsibilities for the project as well as the expected agreements needed for project implementation. Also included is a summary of the post-construction monitoring and long-term monitoring/maintenance considerations.

For budgeting estimates, the values listed reflect the point opinion of probable cost. Given the limited engineering completed with the development of the conceptual design, there is significant cost uncertainty with an acceptable range of between -30% and +50% of the estimated project cost.

The implementation of several of these proposed projects could be implemented jointly as part of the City of Chanhassen CIP projects for the future reconstruction of Frontier Trail, Pleasantview Road, and the roads in the Fox Hollow neighborhood. Under this scenario, the project would be implemented as a partnership between the city and the RPBCWD. For those projects aligned with the city's roadway reconstruction projects, the RPBCWD and the City could share the cost of final design, permitting, and project construction. The design of the BMPs would be led by the RPBCWD. The City of Chanhassen would be responsible for the design and financing of infrastructure improvement within the roadway corridors in addition to financing ongoing operation and maintenance activities following construction.

Table 6-3 Work Plan, Agreements, and Financing Summary

Task	Activity	Budget ¹	Years	Lead
Engineering, Design, & Permitting	Public Hearing/Order Project	\$670,000	2024	RPBCWD
	Data Collection (Survey, Soil Boring, Wetlands, Cultural)		2024	RPBCWD
	Design		2024-2025	RPBCWD
	Permitting (Wetlands, Public Waters, EAW, Other)		2024-2025	RPBCWD
	Bidding and Construction Oversight		2025-2026	RPBCWD
Agreements/Easements	Private land access, construction, maintenance, and buffer agreements: LL_3 Channel Stabilization at Meadow Green Park – Agreement with residential property owner(s) to access site LL_8 Infiltration at Frontier Trail Association Outlot – Agreement with residential property owner(s) (Frontier Trail Association) to access, construct and maintain the project Kerber Pond Ravine Stabilization – Agreement with residential property owner(s) to access residential property to construct and maintain the proposed project.	\$69,000	2024-2025	RPBCWD
	Cooperative agreement between RPBCWD and City of Chanhassen for activities related to access, construction, cost-share, and operation and maintenance of the recommended BMP projects. The agreement would establish procedures for performing specific tasks and define responsibilities of each organization. LL_1 Infiltration at North Lotus Lake Park – Located fully with city owned property or right of way LL_3 Channel Stabilization at Meadow Green Park – Construction activities located fully with city owned property or right of way LL_7 Diversion with extended detention and enhanced filtration - Located fully with city owned property or right of way LL_8 Infiltration at Frontier Trail Association Outlot – closely coordinated with public works upcoming city road reconstruction projects (Frontier Trail) Kerber Pond Ravine Stabilization – closely coordinated with public works upcoming city road reconstruction projects (Frontier Trail)		2024-2025	RPBCWD
Bidding/Award	Bid Solicitation Request/Opening/Recommendation to Board	Part of Engineering, Design task above	2025	RPBCWD
	Award Project		2025	RPBCWD
Implementation	Construction	\$2,630,000	2025-2026	RPBCWD
Post Construction Monitoring	3-Year Vegetation Establishment Period	In-Kind (staff will monitoring)	2027-2029	RPBCWD/City of Chanhassen
	Close out		2029	RPBCWD
Long Term	Inspections (All Sites)	In-kind	2030-2050	RPBCWD/City of Chanhassen
	Routine Maintenance (All Sites)	TBD	2030-2050	City of Chanhassen
	Non-Routine Maintenance (All Sites)	As needed per inspections	2030-2050	RPBCWD/City of Chanhassen
	Stormwater Pond Cleanout/Maintenance (LL-7 only)	As needed per inspections	2030-2050	City of Chanhassen

1 - Costs based on engineer's opinion of probable cost. Due to conceptual design and limited engineering, there is uncertainty of -30% to +50% to these estimates.

The anticipated primary points of contact are summarized in Table 6-4.

Table 6-4 Anticipated Primary Points of Contact

Organization	Name	Phone
RPBCWD	Terry Jeffery, District Administrator	952.607.6512
City of Chanhassen	Charles Howley, Director of Public Works/City Engineer	952.227.1169


7.0 References

- American Society for Testing and Materials. ASTM E2516-06 Standard Classification for Cost Estimate Classification System. West Conshohocken, PA : ASTM International, 2019.
- Association for the Advancement of Cost Estimating. AACE International Recommended Practice No. 18R-97. s.l. : AACE International, 2016.
- Minnesota Board of Water and Soil Resources (MN BWSR). (2010). Pollution Reduction Estimator - Water Erosion - Excel Version.
[http://www.bwsr.state.mn.us/elinkupdate/Pollution_Reduction_Calculator_Manual.pdf].
- Minnesota Pollution Control Agency. (2017, November 20). *Minnesota Administrative Rules: Chapter 7050, Waters of the State*. Retrieved from The Office of the Revisor of Statutes: <https://www.revisor.mn.gov/rules/?id=7050&version=2017-12-14T11:07:06-06:00&format=pdf>
- Barr Engineering. (2017). *Lotus, Silver, Duck, Round, Mitchell, Red Rock Use Attainability Analysis Update; Lake Idlewild and Staring Lake Use Attainability Analysis; and Lower Purgatory Creek Stabilization Study*.
- Barr Engineering. (2020). *Feasibility Report Kerber Pond Ravine Stabilization Project*.
- Drew C. Baird, L. F. (2015). *Bank Stabilization Design Guidelines*. Denver, Colorado: U.S. Department of the Interior, Bureau of Reclamation.
- Engineers, U. S. (August 2010). *Regional Supplement to the Corps of Engineers Wetland Delineation Manual: Midwest Region*. s.l.: Wetlands Regulatory Assistance Program,.
- Fischenich, C. (2001). *Stability Thresholds for Stream Restoration Materials*.
- Minnesota Department of Natural Resources. (2017). *Lower Minnesota River Watershed Lakes Stressor Identification Report*.

-
- Minnesota Pollution Control Agency. (2020). *Lower Minnesota River Watershed Restoration and Protection Strategy Report*.
- Minnesota Pollution Control Agency. (2020). *Lower Minnesota River Watershed Total Maximum Daily Load Part 2: Northern Watersheds: Riley-Purgatory-Bluff Creek and Nine Mile Creek Watersheds*.
- Riley-Purgatory-Bluff Creek Watershed District. (2018). *Planning for the Next Ten Years 2018-2027 Watershed Management Plan*.
- Riley-Purgatory-Bluff Creek Watershed District. (2020, September 17). *Lotus Lake 2019 Fact Sheet*. Retrieved from Riley-Purgatory-Bluff Creek Watershed District website: <http://rpbcwd.org/>
- Riley-Purgatory-Bluff Creek Watershed District. (2021). *Water Resources Annual Report*.
- Riley-Purgatory-Bluff Creek Watershed District. (2023). *Lotus Lake Aquatic Vegetation Management Plan*.
- Wisconsin Natural Resources Conservation Service. (2015). *Field Office Technical Guide: Streambank Erosion*.

Appendix A

Engineer's Opinion of Probable Cost

 PREPARED BY: BARR ENGINEERING COMPANY ENGINEER'S OPINION OF PROBABLE PROJECT COST PROJECT: Lotus Lake Water Quality Improvement Project LOCATION: Riley Purgatory Bluff Creek Watershed District PROJECT #: 23270053.14 TO39 OPINION OF COST - SUMMARY	SHEET:	1	OF	1
	CREATED BY:	KRT	DATE:	11/1/2023
	CHECKED BY:	JAK2	DATE:	12/1/2023
	APPROVED BY:	SAS	DATE:	12/10/2023
	ISSUED:		DATE:	

Engineer's Opinion of Probable Project Cost

LL_1a - Filtration Basin (IESF)

Cat. No.	ITEM DESCRIPTION	UNIT	ESTIMATED QUANTITY	UNIT COST	ITEM COST	NOTES
	Mobilization/Demobilization	LS	1	\$100,000.00	\$100,000.00	1,2,3,4,5,6
	Traffic and Pedestrian Safety Control Measures	LS	1	\$5,000.00	\$5,000.00	1,2,3,4,5,6
	Construction Layout and Staking	LS	1	\$7,500.00	\$7,500.00	1,2,3,4,5,6
	Rock Construction Entrance	Ea	1	\$2,500.00	\$2,500.00	1,2,3,4,5,6
	Storm Drain Inlet Protection (P)	Ea	4	\$300.00	\$1,200.00	1,2,3,4,5,6
	Silt Fence, Machine Sliced	LF	1,500	\$2.50	\$3,750.00	1,2,3,4,5,6
	Sediment Log	LF	1,500	\$5.00	\$7,500.00	1,2,3,4,5,6
	Daily Street Sweeping	LS	1	\$6,000.00	\$6,000.00	1,2,3,4,5,6
	Construction Fencing	LF	3,000	\$3.50	\$10,500.00	1,2,3,4,5,6
	Clearing and Grubbing Trees/Shrubs less than 12" Diameter	LS	1	\$3,000.00	\$3,000.00	1,2,3,4,5,6
	Removal and Disposal of Tree Stump 12 inch to 24 inch Diameter	EA	11	\$350.00	\$3,850.00	1,2,3,4,5,6
	Sawcut Bituminous Pavement (Full Depth)	LF	80	\$6.00	\$480.00	1,2,3,4,5,6
	Remove and Dispose Bituminous Pavement (P)	SY	1,600	\$6.00	\$9,600.00	1,2,3,4,5,6
	Salvage and Reinstall Topsoil (P)	CY	2,022	\$15.00	\$30,333.67	1,2,3,4,5,6
	Import Topsoil Borrow and Placement	CY	2,022	\$35.00	\$70,778.55	1,2,3,4,5,6
	Common Excavation, Haul, & Disposal Offsite (P)	CY	4,171	\$30.00	\$125,133.78	1,2,3,4,5,6
	Sand with 5 percent iron filings	TON	178	\$260.00	\$46,222.22	1,2,3,4,5,6
	Subsoiling - Deep Soil Ripping	AC	5.0	\$4,000.00	\$20,055.32	1,2,3,4,5,6
	ECB/HydroMulch	SY	25,000	\$2.50	\$62,500.00	1,2,3,4,5,6
	Turf Seeding	AC	1.23	\$4,000.00	\$4,905.62	1,2,3,4,5,6
	Native Restoration Seeding (Prairie/Wet Meadow)	AC	3.79	\$6,000.00	\$22,724.54	1,2,3,4,5,6
	Native Restoration Plantings (Plugs/Shrubs/Perennials)	AC	3.79	\$20,000.00	\$75,748.48	1,2,3,4,5,6
	Tree Planting	EA	11	\$500.00	\$5,500.00	1,2,3,4,5,6
	Year 1 Maintenance Period	LS	1	\$6,000.00	\$6,000.00	1,2,3,4,5,6
	Year 2 Maintenance Period	LS	1	\$4,000.00	\$4,000.00	1,2,3,4,5,6
	Year 3 Maintenance Period	LS	1	\$4,000.00	\$4,000.00	1,2,3,4,5,6
	Bituminous Trail	SY	1,600	\$35.00	\$56,000.00	1,2,3,4,5,6
	Aggregate Base (CV), Class 5 - Bituminous Trail	TON	427	\$40.00	\$17,080.00	1,2,3,4,5,6
	Secondary/Overlook Trail - Natural Surface	SY	700	\$35.00	\$24,500.00	1,2,3,4,5,6
	Concrete Bench Pad (P)	SY	14	\$60.00	\$866.67	1,2,3,4,5,6
	Aggregate Base (CV), Class 5 - Bench Pad	TON	4	\$40.00	\$160.00	1,2,3,4,5,6
	6" Perf Dual Wall CPEP Drain Tile & Fittings (no sock) - IESF	LF	1,500	\$23.00	\$34,500.00	1,2,3,4,5,6
	6" PVC Storm Sewer Pipe and Fittings - IESF	LF	20	\$50.00	\$1,000.00	1,2,3,4,5,6
	6" Drain Tile Cleanout and Assembly - IESF	EA	9	\$550.00	\$4,950.00	1,2,3,4,5,6
	24" RCP Pipe Sewer	LF	200	\$150.00	\$30,000.00	1,2,3,4,5,6,7
	24" RCP FES	EA	4	\$2,200.00	\$8,800.00	1,2,3,4,5,6
	24" RCP Trash Rack	EA	2	\$2,000.00	\$4,000.00	1,2,3,4,5,6
	Drainage Structures	EA	2	\$20,000.00	\$40,000.00	1,2,3,4,5,6
	Pretreatment Structures	Each	1	\$30,000.00	\$30,000.00	1,2,3,4,5,6
	Rip Rap	TON	4	\$215.00	\$860.00	1,2,3,4,5,6
	Bridge/Interactive Features	LS	1	\$50,000.00	\$50,000.00	1,2,3,4,5,6
	Art Features	LS	1	\$15,000.00	\$15,000.00	1,2,3,4,5,6
	Victor Stanley, Inc. Model 8 Bench	EA	1	\$3,000.00	\$3,000.00	1,2,3,4,5,6
	CONSTRUCTION SUBTOTAL				\$959,000	1,2,3,4,5,6,7,8
	CONSTRUCTION CONTINGENCY (20%)				\$192,000	1,4,8
	ESTIMATED CONSTRUCTION COST				\$1,151,000	1,2,3,4,5,6,7,8
	PLANNING, ENGINEERING, DESIGN, & PERMITTING				\$184,160	
	LEGAL				\$23,020	
	CONSTRUCTION MANAGEMENT				\$80,570	
	EASEMENTS	SF	0	\$6.00	\$0	
	ESTIMATED TOTAL PROJECT COST				\$1,439,000	1,2,3,4,5,6,7,8
	ESTIMATED ACCURACY RANGE	-30%			\$1,008,000	1,2,3,4,5,6,7,8
		50%			\$2,159,000	1,2,3,4,5,6,7,8

Notes

- ¹ Quantities based on Design Work Completed (1 - 15%).
- ² Unit Prices Based on Information Available at This Time.
- ³ Limited Soil Boring and Field Investigation Information Available.
- ⁴ This design level (Class 4, 1-15% design completion per ASTM E 2516-11) cost estimate is based on concept designs, alignments, quantities and unit prices. Costs will change with further design. Time value-of-money escalation costs are not included. A construction schedule is not available at this time. Contingency is an allowance for the net sum of costs that will be in the Final Total Project Cost at the time of the completion of design, but are not included at this level of project definition. The estimated accuracy range for the Total Project Cost as the project is defined is -20% to +30%. The accuracy range is based on professional judgement considering the level of design completed, the complexity of the project and the uncertainties in the project as scoped. The contingency and the accuracy range are not intended to include costs for future scope changes that are not part of the project as currently scoped or costs for risk contingency. Operation and Maintenance costs are not included.
- ⁵ Estimate assumes that projects will not be located on contaminated soil.
- ⁶ Estimate costs are to design, construct, and permit each alternative. The estimated costs do not include maintenance, monitoring or additional tasks following construction.
- ⁷ Furnish and install pipe cost per linear foot includes all trenching, bedding, backfilling, compaction, and disposal of excess materials
- ⁸ Estimate costs are reported to nearest thousand dollars.

BARR	PREPARED BY: BARR ENGINEERING COMPANY			SHEET:	1	OF	1
				CREATED BY:	KRT	DATE:	11/1/2023
				CHECKED BY:	JAK2	DATE:	12/1/2023
				APPROVED BY:	SAS	DATE:	12/10/2023
ENGINEER'S OPINION OF PROBABLE PROJECT COST			ISSUED:		DATE:		
PROJECT: Lotus Lake Water Quality Improvement Project			ISSUED:		DATE:		
LOCATION: Riley Purgatory Bluff Creek Watershed District			ISSUED:		DATE:		
PROJECT #: 23270053.14 TO39			ISSUED:		DATE:		
OPINION OF COST - SUMMARY			ISSUED:		DATE:		


Engineer's Opinion of Probable Project Cost

LL_1a - Infiltration Basin

Cat. No.	ITEM DESCRIPTION	UNIT	ESTIMATED QUANTITY	UNIT COST	ITEM COST	NOTES
	Mobilization/Demobilization	LS	1	\$90,000.00	\$90,000.00	1,2,3,4,5,6
	Traffic and Pedestrian Safety Control Measures	LS	1	\$5,000.00	\$5,000.00	1,2,3,4,5,6
	Construction Layout and Staking	LS	1	\$7,500.00	\$7,500.00	1,2,3,4,5,6
	Rock Construction Entrance	Ea	1	\$2,500.00	\$2,500.00	1,2,3,4,5,6
	Storm Drain Inlet Protection (P)	Ea	4	\$300.00	\$1,200.00	1,2,3,4,5,6
	Silt Fence, Machine Sliced	LF	1,500	\$2.50	\$3,750.00	1,2,3,4,5,6
	Sediment Log	LF	1,500	\$5.00	\$7,500.00	1,2,3,4,5,6
	Daily Street Sweeping	LS	1	\$6,000.00	\$6,000.00	1,2,3,4,5,6
	Construction Fencing	LF	3,000	\$3.50	\$10,500.00	1,2,3,4,5,6
	Clearing and Grubbing Trees/Shrubs less than 12" Diameter	LS	1	\$3,000.00	\$3,000.00	1,2,3,4,5,6
	Removal and Disposal of Tree Stump 12 inch to 24 inch Diameter	EA	11	\$350.00	\$3,850.00	1,2,3,4,5,6
	Sawcut Bituminous Pavement (Full Depth)	LF	80	\$6.00	\$480.00	1,2,3,4,5,6
	Remove and Dispose Bituminous Pavement (P)	SY	1,600	\$6.00	\$9,600.00	1,2,3,4,5,6
	Salvage and Reinstall Topsoil (P)	CY	2,022	\$15.00	\$30,333.67	1,2,3,4,5,6
	Import Topsoil Borrow and Placement	CY	2,022	\$35.00	\$70,778.55	1,2,3,4,5,6
	Common Excavation, Haul, & Disposal Offsite (P)	CY	4,171	\$30.00	\$125,133.78	1,2,3,4,5,6
	Subsoiling - Deep Soil Ripping	AC	5.0	\$4,000.00	\$20,055.32	1,2,3,4,5,6
	ECB/HydroMulch	SY	25,000	\$2.50	\$62,500.00	1,2,3,4,5,6
	Turf Seeding	AC	1.23	\$4,000.00	\$4,905.62	1,2,3,4,5,6
	Native Restoration Seeding (Prairie/Wet Meadow)	AC	3.79	\$6,000.00	\$22,724.54	1,2,3,4,5,6
	Native Restoration Plantings (Plugs/Shrubs/Perennials)	AC	3.79	\$20,000.00	\$75,748.48	1,2,3,4,5,6
	Tree Planting	EA	11	\$500.00	\$5,500.00	1,2,3,4,5,6
	Year 1 Maintenance Period	LS	1	\$6,000.00	\$6,000.00	1,2,3,4,5,6
	Year 2 Maintenance Period	LS	1	\$4,000.00	\$4,000.00	1,2,3,4,5,6
	Year 3 Maintenance Period	LS	1	\$4,000.00	\$4,000.00	1,2,3,4,5,6
	Bituminous Trail	SY	1,600	\$35.00	\$56,000.00	1,2,3,4,5,6
	Aggregate Base (CV), Class 5 - Bituminous Trail	TON	427	\$40.00	\$17,080.00	1,2,3,4,5,6
	Secondary/Overlook Trail - Natural Surface	SY	700	\$35.00	\$24,500.00	1,2,3,4,5,6
	Concrete Bench Pad (P)	SY	14	\$60.00	\$866.67	1,2,3,4,5,6
	Aggregate Base (CV), Class 5 - Bench Pad	TON	4	\$40.00	\$160.00	1,2,3,4,5,6
	24" RCP Pipe Sewer	LF	200	\$150.00	\$30,000.00	1,2,3,4,5,6,7
	24" RCP FES	EA	4	\$2,200.00	\$8,800.00	1,2,3,4,5,6
	24" RCP Trash Rack	EA	2	\$2,000.00	\$4,000.00	1,2,3,4,5,6
	Drainage Structures	EA	2	\$20,000.00	\$40,000.00	1,2,3,4,5,6
	Pretreatment Structures	Each	1	\$30,000.00	\$30,000.00	1,2,3,4,5,6
	Rip Rap	TON	4	\$215.00	\$860.00	1,2,3,4,5,6
	Bridge/Interactive Features	LS	1	\$50,000.00	\$50,000.00	1,2,3,4,5,6
	Art Features	LS	1	\$15,000.00	\$15,000.00	1,2,3,4,5,6
	Victor Stanley, Inc. Model 8 Bench	EA	1	\$3,000.00	\$3,000.00	1,2,3,4,5,6
	CONSTRUCTION SUBTOTAL				\$863,000	1,2,3,4,5,6,7,8
	CONSTRUCTION CONTINGENCY (20%)				\$173,000	1,4,8
	ESTIMATED CONSTRUCTION COST				\$1,036,000	1,2,3,4,5,6,7,8
	PLANNING, ENGINEERING, DESIGN, & PERMITTING				\$165,760	
	LEGAL				\$20,720	
	CONSTRUCTION MANAGEMENT				\$72,520	
	EASEMENTS	SF	0	\$6.00	\$0	
	ESTIMATED TOTAL PROJECT COST				\$1,295,000	1,2,3,4,5,6,7,8
	ESTIMATED ACCURACY RANGE					
			-30%		\$907,000	1,2,3,4,5,6,7,8
			50%		\$1,943,000	1,2,3,4,5,6,7,8

Notes

- ¹ Quantities based on Design Work Completed (1 - 15%).
- ² Unit Prices Based on Information Available at This Time.
- ³ Limited Soil Boring and Field Investigation Information Available.
- ⁴ This design level (Class 4, 1-15% design completion per ASTM E 2516-11) cost estimate is based on concept designs, alignments, quantities and unit prices. Costs will change with further design. Time value-of-money escalation costs are not included. A construction schedule is not available at this time. Contingency is an allowance for the net sum of costs that will be in the Final Total Project Cost at the time of the completion of design, but are not included at this level of project definition. The estimated accuracy range for the Total Project Cost as the project is defined is -20% to +30%. The accuracy range is based on professional judgement considering the level of design completed, the complexity of the project and the uncertainties in the project as scoped. The contingency and the accuracy range are not intended to include costs for future scope changes that are not part of the project as currently scoped or costs for risk contingency. Operation and Maintenance costs are not included.
- ⁵ Estimate assumes that projects will not be located on contaminated soil.
- ⁶ Estimate costs are to design, construct, and permit each alternative. The estimated costs do not include maintenance, monitoring or additional tasks following construction.
- ⁷ Furnish and install pipe cost per linear foot includes all trenching, bedding, backfilling, compaction, and disposal of excess materials
- ⁸ Estimate costs are reported to nearest thousand dollars.

 PREPARED BY: BARR ENGINEERING COMPANY ENGINEER'S OPINION OF PROBABLE PROJECT COST PROJECT: Lotus Lake Water Quality Improvement Project LOCATION: Riley Purgatory Bluff Creek Watershed District PROJECT #: 23270053.14 TO39 OPINION OF COST - SUMMARY	SHEET:	1	OF	1
	CREATED BY:	KRT	DATE:	11/1/2023
	CHECKED BY:	JAK2	DATE:	12/1/2023
	APPROVED BY:	SAS	DATE:	12/10/2023
	ISSUED:		DATE:	

Engineer's Opinion of Probable Project Cost

LL_1b - Filtration/Intermittant Swale (IESF)

Cat. No.	ITEM DESCRIPTION	UNIT	ESTIMATED QUANTITY	UNIT COST	ITEM COST	NOTES
	Mobilization/Demobilization	LS	1	\$100,000.00	\$100,000.00	1,2,3,4,5,6
	Traffic and Pedestrian Safety Control Measures	LS	1	\$5,000.00	\$5,000.00	1,2,3,4,5,6
	Construction Layout and Staking	LS	1	\$7,500.00	\$7,500.00	1,2,3,4,5,6
	Rock Construction Entrance	Ea	1	\$2,500.00	\$2,500.00	1,2,3,4,5,6
	Storm Drain Inlet Protection (P)	Ea	4	\$300.00	\$1,200.00	1,2,3,4,5,6
	Silt Fence, Machine Sliced	LF	1,500	\$2.50	\$3,750.00	1,2,3,4,5,6
	Sediment Log	LF	1,500	\$5.00	\$7,500.00	1,2,3,4,5,6
	Daily Street Sweeping	LS	1	\$6,000.00	\$6,000.00	1,2,3,4,5,6
	Construction Fencing	LF	3,000	\$3.50	\$10,500.00	1,2,3,4,5,6
	Clearing and Grubbing Trees/Shrubs less than 12" Diameter	LS	1	\$3,000.00	\$3,000.00	1,2,3,4,5,6
	Removal and Disposal of Tree Stump 12 inch to 24 inch Diameter	EA	11	\$350.00	\$3,850.00	1,2,3,4,5,6
	Sawcut Bituminous Pavement (Full Depth)	LF	80	\$6.00	\$480.00	1,2,3,4,5,6
	Remove and Dispose Bituminous Pavement (P)	SY	1,600	\$6.00	\$9,600.00	1,2,3,4,5,6
	Salvage and Reinstall Topsoil (P)	CY	1,930	\$15.00	\$28,944.78	1,2,3,4,5,6
	Import Topsoil Borrow and Placement	CY	1,930	\$35.00	\$67,537.81	1,2,3,4,5,6
	Common Excavation, Haul, & Disposal Offsite (P)	CY	1,039	\$30.00	\$31,166.24	1,2,3,4,5,6
	Sand with 5 percent iron filings	TON	59	\$260.00	\$15,407.41	1,2,3,4,5,6
	Subsoiling - Deep Soil Ripping	AC	4.8	\$4,000.00	\$19,137.04	1,2,3,4,5,6
	ECB/HydroMulch	SY	24,000	\$2.50	\$60,000.00	1,2,3,4,5,6
	Turf Seeding	AC	1.23	\$4,000.00	\$4,905.62	1,2,3,4,5,6
	Native Restoration Seeding (Prairie/Wet Meadow)	AC	3.56	\$6,000.00	\$21,347.13	1,2,3,4,5,6
	Native Restoration Plantings (Plugs/Shrubs/Perennials)	AC	3.56	\$20,000.00	\$71,157.11	1,2,3,4,5,6
	Tree Planting	EA	11	\$500.00	\$5,500.00	1,2,3,4,5,6
	Year 1 Maintenance Period	LS	1	\$6,000.00	\$6,000.00	1,2,3,4,5,6
	Year 2 Maintenance Period	LS	1	\$4,000.00	\$4,000.00	1,2,3,4,5,6
	Year 3 Maintenance Period	LS	1	\$4,000.00	\$4,000.00	1,2,3,4,5,6
	Bituminous Trail	SY	1,700	\$35.00	\$59,500.00	1,2,3,4,5,6
	Aggregate Base (CV), Class 5 - Bituminous Trail	TON	453	\$40.00	\$18,120.00	1,2,3,4,5,6
	Secondary/Overlook Trail - Natural Surface	SY	700	\$35.00	\$24,500.00	1,2,3,4,5,6
	Concrete Bench Pad (P)	SY	14	\$60.00	\$866.67	1,2,3,4,5,6
	Aggregate Base (CV), Class 5 - Bench Pad	TON	4	\$40.00	\$160.00	1,2,3,4,5,6
	6" Perf Dual Wall CPEP Drain Tile & Fittings (no sock) - IESF	LF	500	\$23.00	\$11,500.00	1,2,3,4,5,6
	6" PVC Storm Sewer Pipe and Fittings - IESF	LF	20	\$50.00	\$1,000.00	1,2,3,4,5,6
	6" Drain Tile Cleanout and Assembly - IESF	EA	3	\$550.00	\$1,650.00	1,2,3,4,5,6
	24" RCP Pipe Sewer	LF	200	\$150.00	\$30,000.00	1,2,3,4,5,6,7
	24" RCP FES	EA	4	\$2,200.00	\$8,800.00	1,2,3,4,5,6
	24" RCP Trash Rack	EA	2	\$2,000.00	\$4,000.00	1,2,3,4,5,6
	Drainage Structures	EA	2	\$20,000.00	\$40,000.00	1,2,3,4,5,6
	Pretreatment Structures	Each	1	\$30,000.00	\$30,000.00	1,2,3,4,5,6
	Boulders/Rock	TON	255	\$470.00	\$119,675.93	1,2,3,4,5,6
	Bridge/Interactive Features	LS	1	\$50,000.00	\$50,000.00	1,2,3,4,5,6
	Art Features	LS	1	\$15,000.00	\$15,000.00	1,2,3,4,5,6
	Victor Stanley, Inc. Model 8 Bench	EA	1	\$3,000.00	\$3,000.00	1,2,3,4,5,6
	CONSTRUCTION SUBTOTAL				\$918,000	1,2,3,4,5,6,7,8
	CONSTRUCTION CONTINGENCY (20%)				\$184,000	1,4,8
	ESTIMATED CONSTRUCTION COST				\$1,102,000	1,2,3,4,5,6,7,8
	PLANNING, ENGINEERING, DESIGN, & PERMITTING				\$176,320	
	LEGAL				\$22,040	
	CONSTRUCTION MANAGEMENT				\$77,140	
	EASEMENTS	SF	0	\$6.00	\$0	
	ESTIMATED TOTAL PROJECT COST				\$1,378,000	1,2,3,4,5,6,7,8
	ESTIMATED ACCURACY RANGE	-30%			\$965,000	1,2,3,4,5,6,7,8
		50%			\$2,067,000	1,2,3,4,5,6,7,8

Notes

- ¹ Quantities based on Design Work Completed (1 - 15%).
- ² Unit Prices Based on Information Available at This Time.
- ³ Limited Soil Boring and Field Investigation Information Available.
- ⁴ This design level (Class 4, 1-15% design completion per ASTM E 2516-11) cost estimate is based on concept designs, alignments, quantities and unit prices. Costs will change with further design. Time value-of-money escalation costs are not included. A construction schedule is not available at this time. Contingency is an allowance for the net sum of costs that will be in the Final Total Project Cost at the time of the completion of design, but are not included at this level of project definition. The estimated accuracy range for the Total Project Cost as the project is defined is -20% to +30%. The accuracy range is based on professional judgement considering the level of design completed, the complexity of the project and the uncertainties in the project as scoped. The contingency and the accuracy range are not intended to include costs for future scope changes that are not part of the project as currently scoped or costs for risk contingency. Operation and Maintenance costs are not included.
- ⁵ Estimate assumes that projects will not be located on contaminated soil.
- ⁶ Estimate costs are to design, construct, and permit each alternative. The estimated costs do not include maintenance, monitoring or additional tasks following construction.
- ⁷ Furnish and Install pipe cost per linear foot includes all trenching, bedding, backfilling, compaction, and disposal of excess materials
- ⁸ Estimate costs are reported to nearest thousand dollars.

BARR	PREPARED BY: BARR ENGINEERING COMPANY		SHEET:	1	OF	1
			CREATED BY:	KRT	DATE:	11/1/2023
			CHECKED BY:	JAK2	DATE:	12/1/2023
			APPROVED BY:	SAS	DATE:	12/10/2023
ENGINEER'S OPINION OF PROBABLE PROJECT COST			ISSUED:		DATE:	
PROJECT: Lotus Lake Water Quality Improvement Project			ISSUED:		DATE:	
LOCATION: Riley Purgatory Bluff Creek Watershed District			ISSUED:		DATE:	
PROJECT #: 23270053.14 TO39			ISSUED:		DATE:	
OPINION OF COST - SUMMARY			ISSUED:		DATE:	

Engineer's Opinion of Probable Project Cost

LL_1b - Infiltration/Intermittant Swale (IESF)

Cat. No.	ITEM DESCRIPTION	UNIT	ESTIMATED QUANTITY	UNIT COST	ITEM COST	NOTES
	Mobilization/Demobilization	LS	1	\$100,000.00	\$100,000.00	1,2,3,4,5,6
	Traffic and Pedestrian Safety Control Measures	LS	1	\$5,000.00	\$5,000.00	1,2,3,4,5,6
	Construction Layout and Staking	LS	1	\$7,500.00	\$7,500.00	1,2,3,4,5,6
	Rock Construction Entrance	Ea	1	\$2,500.00	\$2,500.00	1,2,3,4,5,6
	Storm Drain Inlet Protection (P)	Ea	4	\$300.00	\$1,200.00	1,2,3,4,5,6
	Silt Fence, Machine Sliced	LF	1,500	\$2.50	\$3,750.00	1,2,3,4,5,6
	Sediment Log	LF	1,500	\$5.00	\$7,500.00	1,2,3,4,5,6
	Daily Street Sweeping	LS	1	\$6,000.00	\$6,000.00	1,2,3,4,5,6
	Construction Fencing	LF	3,000	\$3.50	\$10,500.00	1,2,3,4,5,6
	Clearing and Grubbing Trees/Shrubs less than 12" Diameter	LS	1	\$3,000.00	\$3,000.00	1,2,3,4,5,6
	Removal and Disposal of Tree Stump 12 inch to 24 inch Diameter	EA	11	\$350.00	\$3,850.00	1,2,3,4,5,6
	Sawcut Bituminous Pavement (Full Depth)	LF	80	\$6.00	\$480.00	1,2,3,4,5,6
	Remove and Dispose Bituminous Pavement (P)	SY	1,600	\$6.00	\$9,600.00	1,2,3,4,5,6
	Salvage and Reinstall Topsoil (P)	CY	1,930	\$15.00	\$28,944.78	1,2,3,4,5,6
	Import Topsoil Borrow and Placement	CY	1,930	\$35.00	\$67,537.81	1,2,3,4,5,6
	Common Excavation, Haul, & Disposal Offsite (P)	CY	1,039	\$30.00	\$31,166.24	1,2,3,4,5,6
	Subsoiling - Deep Soil Ripping	AC	4.8	\$4,000.00	\$19,137.04	1,2,3,4,5,6
	ECB/HydroMulch	SY	24,000	\$2.50	\$60,000.00	1,2,3,4,5,6
	Turf Seeding	AC	1.23	\$4,000.00	\$4,905.62	1,2,3,4,5,6
	Native Restoration Seeding (Prairie/Wet Meadow)	AC	3.56	\$6,000.00	\$21,347.13	1,2,3,4,5,6
	Native Restoration Plantings (Plugs/Shrubs/Perennials)	AC	3.56	\$20,000.00	\$71,157.11	1,2,3,4,5,6
	Tree Planting	EA	11	\$500.00	\$5,500.00	1,2,3,4,5,6
	Year 1 Maintenance Period	LS	1	\$6,000.00	\$6,000.00	1,2,3,4,5,6
	Year 2 Maintenance Period	LS	1	\$4,000.00	\$4,000.00	1,2,3,4,5,6
	Year 3 Maintenance Period	LS	1	\$4,000.00	\$4,000.00	1,2,3,4,5,6
	Bituminous Trail	SY	1,700	\$35.00	\$59,500.00	1,2,3,4,5,6
	Aggregate Base (CV), Class 5 - Bituminous Trail	TON	453	\$40.00	\$18,120.00	1,2,3,4,5,6
	Secondary/Overlook Trail - Natural Surface	SY	700	\$35.00	\$24,500.00	1,2,3,4,5,6
	Concrete Bench Pad (P)	SY	14	\$60.00	\$866.67	1,2,3,4,5,6
	Aggregate Base (CV), Class 5 - Bench Pad	TON	4	\$40.00	\$160.00	1,2,3,4,5,6
	24" RCP Pipe Sewer	LF	200	\$150.00	\$30,000.00	1,2,3,4,5,6,7
	24" RCP FES	EA	4	\$2,200.00	\$8,800.00	1,2,3,4,5,6
	24" RCP Trash Rack	EA	2	\$2,000.00	\$4,000.00	1,2,3,4,5,6
	Drainage Structures	EA	2	\$20,000.00	\$40,000.00	1,2,3,4,5,6
	Pretreatment Structures	Each	1	\$30,000.00	\$30,000.00	1,2,3,4,5,6
	Boulders/Rock	TON	255	\$470.00	\$119,675.93	1,2,3,4,5,6
	Bridge/Interactive Features	LS	1	\$50,000.00	\$50,000.00	1,2,3,4,5,6
	Art Features	LS	1	\$15,000.00	\$15,000.00	1,2,3,4,5,6
	Victor Stanley, Inc. Model 8 Bench	EA	1	\$3,000.00	\$3,000.00	1,2,3,4,5,6
	CONSTRUCTION SUBTOTAL				\$888,000	1,2,3,4,5,6,7,8
	CONSTRUCTION CONTINGENCY (20%)				\$178,000	1,4,8
	ESTIMATED CONSTRUCTION COST				\$1,066,000	1,2,3,4,5,6,7,8
	PLANNING, ENGINEERING, DESIGN, & PERMITTING				\$170,560	
	LEGAL				\$21,320	
	CONSTRUCTION MANAGEMENT				\$74,620	
	EASEMENTS	SF	0	\$6.00	\$0	
	ESTIMATED TOTAL PROJECT COST				\$1,333,000	1,2,3,4,5,6,7,8
	ESTIMATED ACCURACY RANGE					
			-30%		\$934,000	1,2,3,4,5,6,7,8
			50%		\$2,000,000	1,2,3,4,5,6,7,8

Notes

¹ Quantities based on Design Work Completed (1 - 15%).

² Unit Prices Based on Information Available at This Time.

³ Limited Soil Boring and Field Investigation Information Available.

⁴ This design level (Class 4, 1-15% design completion per ASTM E 2516-11) cost estimate is based on concept designs, alignments, quantities and unit prices. Costs will change with further design. Time value-of-money escalation costs are not included. A construction schedule is not available at this time. Contingency is an allowance for the net sum of costs that will be in the Final Total Project Cost at the time of the completion of design, but are not included at this level of project definition. The estimated accuracy range for the Total Project Cost as the project is defined is -20% to +30%. The accuracy range is based on professional judgement considering the level of design completed, the complexity of the project and the uncertainties in the project as scoped. The contingency and the accuracy range are not intended to include costs for future scope changes that are not part of the project as currently scoped or costs for risk contingency. Operation and Maintenance costs are not included.

⁵ Estimate assumes that projects will not be located on contaminated soil.

⁶ Estimate costs are to design, construct, and permit each alternative. The estimated costs do not include maintenance, monitoring or additional tasks following construction.

⁷ Furnish and install pipe cost per linear foot includes all trenching, bedding, backfilling, compaction, and disposal of excess materials

⁸ Estimate costs are reported to nearest thousand dollars.

BARR	PREPARED BY: BARR ENGINEERING COMPANY		SHEET:	1	OF	1
			CREATED BY:	KRT	DATE:	11/1/2023
			CHECKED BY:	JAK2	DATE:	12/1/2023
			APPROVED BY:	SAS	DATE:	12/10/2023
ENGINEER'S OPINION OF PROBABLE PROJECT COST		ISSUED:		DATE:		
PROJECT: Lotus Lake Water Quality Improvement Project		ISSUED:		DATE:		
LOCATION: Riley Purgatory Bluff Creek Watershed District		ISSUED:		DATE:		
PROJECT #: 23270053.14 TO39		ISSUED:		DATE:		
OPINION OF COST - SUMMARY		ISSUED:		DATE:		


Engineer's Opinion of Probable Project Cost

LL_3a - Rock Check Dam to Stabilize Channel Sediment

Cat. No.	ITEM DESCRIPTION	UNIT	ESTIMATED QUANTITY	UNIT COST	ITEM COST	NOTES
	Mobilization/Demobilization	LS	1	\$10,000.00	\$10,000.00	1,2,3,4,5,6
	Traffic and Pedestrian Safety Control Measures	LS	1	\$2,500.00	\$2,500.00	1,2,3,4,5,6
	Construction Layout and Staking	LS	1	\$2,000.00	\$2,000.00	1,2,3,4,5,6
	Rock Construction Entrance	Ea	1	\$2,500.00	\$2,500.00	1,2,3,4,5,6
	Storm Drain Inlet Protection (P)	Ea	4	\$300.00	\$1,200.00	1,2,3,4,5,6
	Silt Fence, Machine Sliced	LF	150	\$2.50	\$375.00	1,2,3,4,5,6
	Sediment Log	LF	150	\$5.00	\$750.00	1,2,3,4,5,6
	Daily Street Sweeping	LS	1	\$2,000.00	\$2,000.00	1,2,3,4,5,6
	Construction Fencing	LF	300	\$3.50	\$1,050.00	1,2,3,4,5,6
	Clearing and Grubbing Trees/Shrubs less than 12" Diameter	LS	1	\$3,000.00	\$3,000.00	1,2,3,4,5,6
	Common Excavation, Haul, & Disposal Offsite	CY	30	\$32.00	\$951.43	1,2,3,4,5,6
	Rip Rap/Check Dam	TON	28	\$215.00	\$6,051.85	1,2,3,4,5,6
	ECB/HydroMulch	SY	212	\$2.50	\$530.73	1,2,3,4,5,6
	Native Restoration Seeding	AC	0.04	\$6,000.00	\$263.17	1,2,3,4,5,6
	Year 1 Maintenance Period	LS	1	\$1,000.00	\$1,000.00	1,2,3,4,5,6
	Year 2 Maintenance Period	LS	1	\$500.00	\$500.00	1,2,3,4,5,6
	Year 3 Maintenance Period	LS	1	\$500.00	\$500.00	1,2,3,4,5,6
	CONSTRUCTION SUBTOTAL				\$35,000	1,2,3,4,5,6,7,8
	CONSTRUCTION CONTINGENCY (20%)				\$7,000	1,4,8
	ESTIMATED CONSTRUCTION COST				\$42,000	1,2,3,4,5,6,7,8
	PLANNING, ENGINEERING, DESIGN, & PERMITTING				\$6,720	
	LEGAL				\$840	
	CONSTRUCTON MANAGEMENT				\$2,940	
	EASEMENTS	SF		\$6.00	\$0	
	ESTIMATED TOTAL PROJECT COST				\$53,000	1,2,3,4,5,6,7,8
	ESTIMATED ACCURACY RANGE					
			-30%		\$38,000	1,2,3,4,5,6,7,8
			50%		\$80,000	1,2,3,4,5,6,7,8

Notes

- ¹ Quantities based on Design Work Completed (1 - 15%).
- ² Unit Prices Based on Information Available at This Time.
- ³ Limited Soil Boring and Field Investigation Information Available.
- ⁴ This design level (Class 4, 1-15% design completion per ASTM E 2516-11) cost estimate is based on concept designs, alignments, quantities and unit prices. Costs will change with further design. Time value-of-money escalation costs are not included. A construction schedule is not available at this time. Contingency is an allowance for the net sum of costs that will be in the Final Total Project Cost at the time of the completion of design, but are not included at this level of project definition. The estimated accuracy range for the Total Project Cost as the project is defined is -20% to +30%. The accuracy range is based on professional judgement considering the level of design completed, the complexity of the project and the uncertainties in the project as scoped. The contingency and the accuracy range are not intended to include costs for future scope changes that are not part of the project as currently scoped or costs for risk contingency. Operation and Maintenance costs are not included.
- ⁵ Estimate assumes that projects will not be located on contaminated soil.
- ⁶ Estimate costs are to design, construct, and permit each alternative. The estimated costs do not include maintenance, monitoring or additional tasks following construction.
- ⁷ Furnish and Install pipe cost per linear foot includes all trenching, bedding, backfilling, compaction, and disposal of excess materials
- ⁸ Estimate costs are reported to nearest thousand dollars.

 PREPARED BY: BARR ENGINEERING COMPANY ENGINEER'S OPINION OF PROBABLE PROJECT COST PROJECT: Lotus Lake Water Quality Improvement Project LOCATION: Riley Purgatory Bluff Creek Watershed District PROJECT #: 23270053.14 TO39 OPINION OF COST - SUMMARY	SHEET:	1	OF	1
	CREATED BY:	KRT	DATE:	11/1/2023
	CHECKED BY:	JAK2	DATE:	12/1/2023
	APPROVED BY:	SAS	DATE:	12/10/2023
	ISSUED:		DATE:	

Engineer's Opinion of Probable Project Cost

LL_3b - Modify Structure to Stabilize Channel Sediment

Cat. No.	ITEM DESCRIPTION	UNIT	ESTIMATED QUANTITY	UNIT COST	ITEM COST	NOTES
	Mobilization/Demobilization	LS	1	\$10,000.00	\$10,000.00	1,2,3,4,5,6
	Traffic and Pedestrian Safety Control Measures	LS	1	\$2,500.00	\$2,500.00	1,2,3,4,5,6
	Construction Layout and Staking	LS	1	\$2,000.00	\$2,000.00	1,2,3,4,5,6
	Rock Construction Entrance	Ea	1	\$2,500.00	\$2,500.00	1,2,3,4,5,6
	Storm Drain Inlet Protection (P)	Ea	4	\$300.00	\$1,200.00	1,2,3,4,5,6
	Silt Fence, Machine Sliced	LF	100	\$2.50	\$250.00	1,2,3,4,5,6
	Sediment Log	LF	100	\$5.00	\$500.00	1,2,3,4,5,6
	Daily Street Sweeping	LS	1	\$2,000.00	\$2,000.00	1,2,3,4,5,6
	Construction Fencing	LF	200	\$3.50	\$700.00	1,2,3,4,5,6
	Clearing and Grubbing Trees/Shrubs less than 12" Diameter	LS	1	\$3,000.00	\$3,000.00	1,2,3,4,5,6
	Common Excavation, Haul, & Disposal Offsite	CY	30	\$32.00	\$951.43	1,2,3,4,5,6
	ECB/HydroMulch	SY	201	\$2.50	\$503.61	1,2,3,4,5,6
	Native Restoration Seeding	AC	0.04	\$6,000.00	\$249.73	1,2,3,4,5,6
	Year 1 Maintenance Period	LS	1	\$1,000.00	\$1,000.00	1,2,3,4,5,6
	Year 2 Maintenance Period	LS	1	\$500.00	\$500.00	1,2,3,4,5,6
	Year 3 Maintenance Period	LS	1	\$500.00	\$500.00	1,2,3,4,5,6
	Modify Drainage Structure	EA	1	\$15,000.00	\$15,000.00	1,2,3,4,5,6
	CONSTRUCTION SUBTOTAL				\$43,000	1,2,3,4,5,6,7,8
	CONSTRUCTION CONTINGENCY (20%)				\$9,000	1,4,8
	ESTIMATED CONSTRUCTION COST				\$52,000	1,2,3,4,5,6,7,8
	PLANNING, ENGINEERING, DESIGN, & PERMITTING				\$8,320	
	LEGAL				\$1,040	
	CONSTRUCTION MANAGEMENT				\$3,640	
	EASEMENTS	SF		\$6.00	\$0	
	ESTIMATED TOTAL PROJECT COST				\$65,000	1,2,3,4,5,6,7,8
ESTIMATED ACCURACY RANGE			-30%		\$46,000	1,2,3,4,5,6,7,8
			50%		\$98,000	1,2,3,4,5,6,7,8

Notes

¹ Quantities based on Design Work Completed (1 - 15%).

² Unit Prices Based on Information Available at This Time.

³ Limited Soil Boring and Field Investigation Information Available.

⁴ This design level (Class 4, 1-15% design completion per ASTM E 2516-11) cost estimate is based on concept designs, alignments, quantities and unit prices. Costs will change with further design. Time value-of-money escalation costs are not included. A construction schedule is not available at this time. Contingency is an allowance for the net sum of costs that will be in the Final Total Project Cost at the time of the completion of design, but are not included at this level of project definition. The estimated accuracy range for the Total Project Cost as the project is defined is -20% to +30%. The accuracy range is based on professional judgement considering the level of design completed, the complexity of the project and the uncertainties in the project as scoped. The contingency and the accuracy range are not intended to include costs for future scope changes that are not part of the project as currently scoped or costs for risk contingency. Operation and Maintenance costs are not included.

⁵ Estimate assumes that projects will not be located on contaminated soil.

⁶ Estimate costs are to design, construct, and permit each alternative. The estimated costs do not include maintenance, monitoring or additional tasks following construction.

⁷ Furnish and Install pipe cost per linear foot includes all trenching, bedding, backfilling, compaction, and disposal of excess materials


⁸ Estimate costs are reported to nearest thousand dollars.

BARR	PREPARED BY: BARR ENGINEERING COMPANY		SHEET:	1	OF	1
	ENGINEER'S OPINION OF PROBABLE PROJECT COST PROJECT: Lotus Lake Water Quality Improvement Project LOCATION: Riley Purgatory Bluff Creek Watershed District PROJECT #: 23270053.14 TO39 OPINION OF COST - SUMMARY		CREATED BY:	KRT	DATE:	11/1/2023
			CHECKED BY:	JAK2	DATE:	12/1/2023
			APPROVED BY:	SAS	DATE:	12/10/2023
		ISSUED:		DATE:		
		ISSUED:		DATE:		
		ISSUED:		DATE:		

Engineer's Opinion of Probable Project Cost
LL_3c - Modify Structure to Stabilize Channel Sediment and Stabilize Channel

Cat. No.	ITEM DESCRIPTION	UNIT	ESTIMATED QUANTITY	UNIT COST	ITEM COST	NOTES
	Mobilization/Demobilization	LS	1	\$10,000.00	\$10,000.00	1,2,3,4,5,6
	Traffic and Pedestrian Safety Control Measures	LS	1	\$2,500.00	\$2,500.00	1,2,3,4,5,6
	Construction Layout and Staking	LS	1	\$2,000.00	\$2,000.00	1,2,3,4,5,6
	Rock Construction Entrance	Ea	1	\$2,500.00	\$2,500.00	1,2,3,4,5,6
	Storm Drain Inlet Protection (P)	Ea	4	\$300.00	\$1,200.00	1,2,3,4,5,6
	Silt Fence, Machine Sliced	LF	100	\$2.50	\$250.00	1,2,3,4,5,6
	Sediment Log	LF	100	\$5.00	\$500.00	1,2,3,4,5,6
	Daily Street Sweeping	LS	1	\$2,000.00	\$2,000.00	1,2,3,4,5,6
	Construction Fencing	LF	200	\$3.50	\$700.00	1,2,3,4,5,6
	Clearing and Grubbing Trees/Shrubs less than 12" Diameter	LS	1	\$3,000.00	\$3,000.00	1,2,3,4,5,6
	Common Excavation, Haul, & Disposal Offsite	CY	30	\$32.00	\$951.43	1,2,3,4,5,6
	ECB/HydroMulch	SY	3,388	\$2.50	\$8,470.00	1,2,3,4,5,6
	Native Restoration Seeding	AC	0.70	\$6,000.00	\$4,200.00	1,2,3,4,5,6
	Year 1 Maintenance Period	LS	1	\$1,000.00	\$1,000.00	1,2,3,4,5,6
	Year 2 Maintenance Period	LS	1	\$500.00	\$500.00	1,2,3,4,5,6
	Year 3 Maintenance Period	LS	1	\$500.00	\$500.00	1,2,3,4,5,6
	Modify Drainage Structure	EA	1	\$15,000.00	\$15,000.00	1,2,3,4,5,6
	Channel Stabilization	LF	225	\$200.00	\$45,000.00	1,2,3,4,5,6
	CONSTRUCTION SUBTOTAL				\$100,000	1,2,3,4,5,6,7,8
	CONSTRUCTION CONTINGENCY (20%)				\$20,000	1,4,8
	ESTIMATED CONSTRUCTION COST				\$120,000	1,2,3,4,5,6,7,8
	PLANNING, ENGINEERING, DESIGN, & PERMITTING				\$19,200	
	LEGAL				\$2,400	
	CONSTRUCTON MANAGEMENT				\$8,400	
	EASEMENTS	SF		\$6.00	\$0	
	ESTIMATED TOTAL PROJECT COST				\$150,000	1,2,3,4,5,6,7,8
	ESTIMATED ACCURACY RANGE	-30%			\$105,000	1,2,3,4,5,6,7,8
		50%				\$225,000

Notes
¹ Quantities based on Design Work Completed (1 - 15%).
² Unit Prices Based on Information Available at This Time.
³ Limited Soil Boring and Field Investigation Information Available.
⁴ This design level (Class 4, 1-15% design completion per ASTM E 2516-11) cost estimate is based on concept designs, alignments, quantities and unit prices. Costs will change with further design. Time value-of-money escalation costs are not included. A construction schedule is not available at this time. Contingency is an allowance for the net sum of costs that will be in the Final Total Project Cost at the time of the completion of design, but are not included at this level of project definition. The estimated accuracy range for the Total Project Cost as the project is defined is -20% to +30%. The accuracy range is based on professional judgement considering the level of design completed, the complexity of the project and the uncertainties in the project as scoped. The contingency and the accuracy range are not intended to include costs for future scope changes that are not part of the project as currently scoped or costs for risk contingency. Operation and Maintenance costs are not included.
⁵ Estimate assumes that projects will not be located on contaminated soil.
⁶ Estimate costs are to design, construct, and permit each alternative. The estimated costs do not include maintenance, monitoring or additional tasks following construction.
⁷ Furnish and Install pipe cost per linear foot includes all trenching, bedding, backfilling, compaction, and disposal of excess materials
⁸ Estimate costs are reported to nearest thousand dollars.

 PREPARED BY: BARR ENGINEERING COMPANY ENGINEER'S OPINION OF PROBABLE PROJECT COST PROJECT: Lotus Lake Water Quality Improvement Project LOCATION: Riley Purgatory Bluff Creek Watershed District PROJECT #: 23270053.14 TO39 OPINION OF COST - SUMMARY	SHEET:	1	OF	1
	CREATED BY:	KRT	DATE:	11/1/2023
	CHECKED BY:	JAK2	DATE:	12/1/2023
	APPROVED BY:	SAS	DATE:	12/10/2023
	ISSUED:		DATE:	
	ISSUED:		DATE:	
	ISSUED:		DATE:	


Engineer's Opinion of Probable Project Cost

LL_7a - Extended Detention Outlet Structure - Upper Wetland

Cat. No.	ITEM DESCRIPTION	UNIT	ESTIMATED QUANTITY	UNIT COST	ITEM COST	NOTES
	Mobilization/Demobilization	LS	1	\$10,000.00	\$10,000.00	1,2,3,4,5,6
	Traffic and Pedestrian Safety Control Measures	LS	1	\$1,000.00	\$1,000.00	1,2,3,4,5,6
	Construction Layout and Staking	LS	1	\$1,000.00	\$1,000.00	1,2,3,4,5,6
	Rock Construction Entrance	Ea	1	\$2,500.00	\$2,500.00	1,2,3,4,5,6
	Silt Fence, Machine Sliced	LF	450	\$2.50	\$1,125.00	1,2,3,4,5,6
	Sediment Log	LF	450	\$5.00	\$2,250.00	1,2,3,4,5,6
	Daily Street Sweeping	LS	1	\$2,000.00	\$2,000.00	1,2,3,4,5,6
	Construction Fencing	LF	900	\$3.50	\$3,150.00	1,2,3,4,5,6
	Remove existing outlet and storm sewer	LS	1	\$5,000.00	\$5,000.00	1,2,3,4,5,6
	Extended Detention Structure	EA	1	\$20,000.00	\$20,000.00	1,2,3,4,5,6
	30" RCP Pipe Sewer	LF	80	\$200.00	\$16,000.00	1,2,3,4,5,6,7
	30" RCP FES	EA	2	\$3,000.00	\$6,000.00	1,2,3,4,5,6
	30" RCP Trash Rack	EA	1	\$2,000.00	\$2,000.00	1,2,3,4,5,6
	ECB/HydroMulch	SY	1,038	\$2.50	\$2,596.08	1,2,3,4,5,6
	Native Restoration Seeding	AC	0.21	\$6,000.00	\$1,287.31	1,2,3,4,5,6
	Year 1 Maintenance Period	LS	1	\$1,000.00	\$1,000.00	1,2,3,4,5,6
	Year 2 Maintenance Period	LS	1	\$500.00	\$500.00	1,2,3,4,5,6
	Year 3 Maintenance Period	LS	1	\$500.00	\$500.00	1,2,3,4,5,6
	CONSTRUCTION SUBTOTAL				\$78,000	1,2,3,4,5,6,7,8
	CONSTRUCTION CONTINGENCY (20%)				\$16,000	1,4,8
	ESTIMATED CONSTRUCTION COST				\$94,000	1,2,3,4,5,6,7,8
	PLANNING, ENGINEERING, DESIGN, & PERMITTING				\$15,040	
	LEGAL				\$1,880	
	CONSTRUCTON MANAGEMENT				\$6,580	
	EASEMENTS	SF	0	\$6.00	\$0	
	ESTIMATED TOTAL PROJECT COST				\$118,000	1,2,3,4,5,6,7,8
	ESTIMATED ACCURACY RANGE	-30%			\$83,000	1,2,3,4,5,6,7,8
		50%			\$177,000	1,2,3,4,5,6,7,8

Notes

- ¹ Quantities based on Design Work Completed (1 - 15%).
- ² Unit Prices Based on Information Available at This Time.
- ³ Limited Soil Boring and Field Investigation Information Available.
- ⁴ This design level (Class 4, 1-15% design completion per ASTM E 2516-11) cost estimate is based on concept designs, alignments, quantities and unit prices. Costs will change with further design. Time value-of-money escalation costs are not included. A construction schedule is not available at this time. Contingency is an allowance for the net sum of costs that will be in the Final Total Project Cost at the time of the completion of design, but are not included at this level of project definition. The estimated accuracy range for the Total Project Cost as the project is defined is -20% to +30%. The accuracy range is based on professional judgement considering the level of design completed, the complexity of the project and the uncertainties in the project as scoped. The contingency and the accuracy range are not intended to include costs for future scope changes that are not part of the project as currently scoped or costs for risk contingency. Operation and Maintenance costs are not included.
- ⁵ Estimate assumes that projects will not be located on contaminated soil.
- ⁶ Estimate costs are to design, construct, and permit each alternative. The estimated costs do not include maintenance, monitoring or additional tasks following construction.
- ⁷ Furnish and Install pipe cost per linear foot includes all trenching, bedding, backfilling, compaction, and disposal of excess materials
- ⁸ Estimate costs are reported to nearest thousand dollars.

 PREPARED BY: BARR ENGINEERING COMPANY ENGINEER'S OPINION OF PROBABLE PROJECT COST PROJECT: Lotus Lake Water Quality Improvement Project LOCATION: Riley Purgatory Bluff Creek Watershed District PROJECT #: 23270053.14 TO39 OPINION OF COST - SUMMARY	SHEET:	1	OF	1
	CREATED BY:	KRT	DATE:	11/1/2023
	CHECKED BY:	JAK2	DATE:	12/1/2023
	APPROVED BY:	SAS	DATE:	12/10/2023
	ISSUED:		DATE:	
	ISSUED:		DATE:	
	ISSUED:		DATE:	

Engineer's Opinion of Probable Project Cost
LL_7b - Extended Detention Outlet Structure - Lower Wetland

Cat. No.	ITEM DESCRIPTION	UNIT	ESTIMATED QUANTITY	UNIT COST	ITEM COST	NOTES
	Mobilization/Demobilization	LS	1	\$10,000.00	\$10,000.00	1,2,3,4,5,6
	Traffic and Pedestrian Safety Control Measures	LS	1	\$1,000.00	\$1,000.00	1,2,3,4,5,6
	Construction Layout and Staking	LS	1	\$1,000.00	\$1,000.00	1,2,3,4,5,6
	Rock Construction Entrance	Ea	1	\$2,500.00	\$2,500.00	1,2,3,4,5,6
	Silt Fence, Machine Sliced	LF	200	\$2.50	\$500.00	1,2,3,4,5,6
	Sediment Log	LF	200	\$5.00	\$1,000.00	1,2,3,4,5,6
	Daily Street Sweeping	LS	1	\$2,000.00	\$2,000.00	1,2,3,4,5,6
	Construction Fencing	LF	400	\$3.50	\$1,400.00	1,2,3,4,5,6
	Remove existing outlet and storm sewer	LS	1	\$5,000.00	\$5,000.00	1,2,3,4,5,6
	Extended Detention Structure	EA	1	\$20,000.00	\$20,000.00	1,2,3,4,5,6
	30" RCP Pipe Sewer	LF	50	\$200.00	\$10,000.00	1,2,3,4,5,6,7
	30" RCP FES	EA	1	\$3,000.00	\$3,000.00	1,2,3,4,5,6
	30" RCP Trash Rack	EA	1	\$2,000.00	\$2,000.00	1,2,3,4,5,6
	ECB/HydroMulch	SY	514	\$2.50	\$1,285.61	1,2,3,4,5,6
	Native Restoration Seeding	AC	0.11	\$6,000.00	\$637.49	1,2,3,4,5,6
	Year 1 Maintenance Period	LS	1	\$1,000.00	\$1,000.00	1,2,3,4,5,6
	Year 2 Maintenance Period	LS	1	\$500.00	\$500.00	1,2,3,4,5,6
	Year 3 Maintenance Period	LS	1	\$500.00	\$500.00	1,2,3,4,5,6
	Berm Stability, Geotechnical	LS	1	\$200,000.00	\$200,000.00	1,2,3,4,5,6
	CONSTRUCTION SUBTOTAL				\$263,000	1,2,3,4,5,6,7,8
	CONSTRUCTION CONTINGENCY (20%)				\$53,000	1,4,8
	ESTIMATED CONSTRUCTION COST				\$316,000	1,2,3,4,5,6,7,8
	PLANNING, ENGINEERING, DESIGN, & PERMITTING				\$50,560	
	LEGAL				\$6,320	
	CONSTRUCTION MANAGEMENT				\$22,120	
	EASEMENTS	SF	0	\$6.00	\$0	
	ESTIMATED TOTAL PROJECT COST				\$395,000	1,2,3,4,5,6,7,8
	ESTIMATED ACCURACY RANGE					
			-30%		\$277,000	1,2,3,4,5,6,7,8
			50%		\$593,000	1,2,3,4,5,6,7,8


- Notes**
- Quantities based on Design Work Completed (1 - 15%).
 - Unit Prices Based on Information Available at This Time.
 - Limited Soil Boring and Field Investigation Information Available.
 - This design level (Class 4, 1-15% design completion per ASTM E 2516-11) cost estimate is based on concept designs, alignments, quantities and unit prices. Costs will change with further design. Time value-of-money escalation costs are not included. A construction schedule is not available at this time. Contingency is an allowance for the net sum of costs that will be in the Final Total Project Cost at the time of the completion of design, but are not included at this level of project definition. The estimated accuracy range for the Total Project Cost as the project is defined is -20% to +30%. The accuracy range is based on professional judgement considering the level of design completed, the complexity of the project and the uncertainties in the project as scoped. The contingency and the accuracy range are not intended to include costs for future scope changes that are not part of the project as currently scoped or costs for risk contingency. Operation and Maintenance costs are not included.
 - Estimate assumes that projects will not be located on contaminated soil.
 - Estimate costs are to design, construct, and permit each alternative. The estimated costs do not include maintenance, monitoring or additional tasks following construction.
 - Furnish and Install pipe cost per linear foot includes all trenching, bedding, backfilling, compaction, and disposal of excess materials
 - Estimate costs are reported to nearest thousand dollars.

BARR	PREPARED BY: BARR ENGINEERING COMPANY	SHEET:	1	OF	1
		CREATED BY:	KRT	DATE:	11/1/2023
		CHECKED BY:	JAK2	DATE:	12/1/2023
		APPROVED BY:	SAS	DATE:	12/10/2023
ENGINEER'S OPINION OF PROBABLE PROJECT COST		ISSUED:		DATE:	
PROJECT: Lotus Lake Water Quality Improvement Project		ISSUED:		DATE:	
LOCATION: Riley Purgatory Bluff Creek Watershed District		ISSUED:		DATE:	
PROJECT #: 23270053.14 TO39		ISSUED:		DATE:	
OPINION OF COST - SUMMARY		ISSUED:		DATE:	

Engineer's Opinion of Probable Project Cost
LL_7c - Extended Detention Outlet Structure - Lower Wetland & Subsurface IESF

Cat. No.	ITEM DESCRIPTION	UNIT	ESTIMATED QUANTITY	UNIT COST	ITEM COST	NOTES
	Mobilization/Demobilization	LS	1	\$30,000.00	\$30,000.00	1,2,3,4,5,6
	Traffic and Pedestrian Safety Control Measures	LS	1	\$1,000.00	\$1,000.00	1,2,3,4,5,6
	Construction Layout and Staking	LS	1	\$1,000.00	\$1,000.00	1,2,3,4,5,6
	Rock Construction Entrance	Ea	1	\$2,500.00	\$2,500.00	1,2,3,4,5,6
	Silt Fence, Machine Sliced	LF	200	\$2.50	\$500.00	1,2,3,4,5,6
	Sediment Log	LF	200	\$5.00	\$1,000.00	1,2,3,4,5,6
	Daily Street Sweeping	LS	1	\$2,000.00	\$2,000.00	1,2,3,4,5,6
	Construction Fencing	LF	400	\$3.50	\$1,400.00	1,2,3,4,5,6
	Remove existing outlet and storm sewer	LS	1	\$5,000.00	\$5,000.00	1,2,3,4,5,6
	Extended Detention Structure	EA	1	\$20,000.00	\$20,000.00	1,2,3,4,5,6
	30" RCP Pipe Sewer	LF	50	\$200.00	\$10,000.00	1,2,3,4,5,6,7
	30" RCP FES	EA	1	\$3,000.00	\$3,000.00	1,2,3,4,5,6
	30" RCP Trash Rack	EA	1	\$2,000.00	\$2,000.00	1,2,3,4,5,6
	12" RCP Pipe Sewer	LF	120	\$85.00	\$10,200.00	1,2,3,4,5,6
	12" RCP FES	EA	2	\$2,000.00	\$4,000.00	1,2,3,4,5,6
	12" RCP Trash Rack	EA	1	\$1,000.00	\$1,000.00	1,2,3,4,5,6
	Surface Filtration System	CF	5,950	\$17.00	\$101,150.00	1,2,3,4,5,6
	Iron Enhanced Sand (5% Iron by Weight, 2 ft depth)	TON	201	\$260.00	\$52,385.19	1,2,3,4,5,6
	Bituminous Trail Repair (Subgrade and Bituminous)	SY	305	\$50.00	\$15,231.24	1,2,3,4,5,6
	ECB/HydroMulch	SY	724	\$2.50	\$1,809.83	1,2,3,4,5,6
	Native Restoration Seeding	AC	0.15	\$6,000.00	\$897.44	1,2,3,4,5,6
	Year 1 Maintenance Period	LS	1	\$1,000.00	\$1,000.00	1,2,3,4,5,6
	Year 2 Maintenance Period	LS	1	\$500.00	\$500.00	1,2,3,4,5,6
	Year 3 Maintenance Period	LS	1	\$500.00	\$500.00	1,2,3,4,5,6
	Berm Stability, Geotechnical	LS	1	\$200,000.00	\$200,000.00	1,2,3,4,5,6
	CONSTRUCTION SUBTOTAL				\$468,000	1,2,3,4,5,6,7,8
	CONSTRUCTION CONTINGENCY (20%)				\$94,000	1,4,8
	ESTIMATED CONSTRUCTION COST				\$562,000	1,2,3,4,5,6,7,8
	PLANNING, ENGINEERING, DESIGN, & PERMITTING				\$89,920	
	LEGAL				\$11,240	
	CONSTRUCTON MANAGEMENT				\$39,340	
	EASEMENTS	SF	0	\$6.00	\$0	
	ESTIMATED TOTAL PROJECT COST				\$703,000	1,2,3,4,5,6,7,8
	ESTIMATED ACCURACY RANGE		-30%		\$493,000	1,2,3,4,5,6,7,8
			50%		\$1,055,000	1,2,3,4,5,6,7,8

- Notes**
- Quantities based on Design Work Completed (1 - 15%).
 - Unit Prices Based on Information Available at This Time.
 - Limited Soil Boring and Field Investigation Information Available.
 - This design level (Class 4, 1-15% design completion per ASTM E 2516-11) cost estimate is based on concept designs, alignments, quantities and unit prices. Costs will change with further design. Time value-of-money escalation costs are not included. A construction schedule is not available at this time. Contingency is an allowance for the net sum of costs that will be in the Final Total Project Cost at the time of the completion of design, but are not included at this level of project definition. The estimated accuracy range for the Total Project Cost as the project is defined is -20% to +30%. The accuracy range is based on professional judgement considering the level of design completed, the complexity of the project and the uncertainties in the project as scoped. The contingency and the accuracy range are not intended to include costs for future scope changes that are not part of the project as currently scoped or costs for risk contingency. Operation and Maintenance costs are not included.
 - Estimate assumes that projects will not be located on contaminated soil.
 - Estimate costs are to design, construct, and permit each alternative. The estimated costs do not include maintenance, monitoring or additional tasks following construction.
 - Furnish and Install pipe cost per linear foot includes all trenching, bedding, backfilling, compaction, and disposal of excess materials
 - Estimate costs are reported to nearest thousand dollars.

 PREPARED BY: BARR ENGINEERING COMPANY ENGINEER'S OPINION OF PROBABLE PROJECT COST PROJECT: Lotus Lake Water Quality Improvement Project LOCATION: Riley Purgatory Bluff Creek Watershed District PROJECT #: 23270053.14 TO39 OPINION OF COST - SUMMARY	SHEET:	1	OF	1
	CREATED BY:	KRT	DATE:	11/1/2023
	CHECKED BY:	JAK2	DATE:	12/1/2023
	APPROVED BY:	SAS	DATE:	12/10/2023
	ISSUED:		DATE:	
ISSUED:		DATE:		
ISSUED:		DATE:		

Engineer's Opinion of Probable Project Cost
LL_7d - Storm Sewer Diversion and Extended Detention Outlet Structure - Lower Wetland

Cat. No.	ITEM DESCRIPTION	UNIT	ESTIMATED QUANTITY	UNIT COST	ITEM COST	NOTES
	Mobilization/Demobilization	LS	1	\$20,000.00	\$20,000.00	1,2,3,4,5,6
	Traffic and Pedestrian Safety Control Measures	LS	1	\$1,000.00	\$1,000.00	1,2,3,4,5,6
	Construction Layout and Staking	LS	1	\$1,000.00	\$1,000.00	1,2,3,4,5,6
	Rock Construction Entrance	Ea	1	\$2,500.00	\$2,500.00	1,2,3,4,5,6
	Silt Fence, Machine Sliced	LF	200	\$2.50	\$500.00	1,2,3,4,5,6
	Sediment Log	LF	200	\$5.00	\$1,000.00	1,2,3,4,5,6
	Daily Street Sweeping	LS	1	\$2,000.00	\$2,000.00	1,2,3,4,5,6
	Construction Fencing	LF	400	\$3.50	\$1,400.00	1,2,3,4,5,6
	Remove existing outlet and storm sewer	LS	1	\$5,000.00	\$5,000.00	1,2,3,4,5,6
	Extended Detention Structure	EA	1	\$20,000.00	\$20,000.00	1,2,3,4,5,6
	Diversion Structure	EA	1	\$20,000.00	\$20,000.00	1,2,3,4,5,6
	30" RCP Pipe Sewer	LF	50	\$200.00	\$10,000.00	1,2,3,4,5,6,7
	30" RCP FES	EA	1	\$3,000.00	\$3,000.00	1,2,3,4,5,6
	30" RCP Trash Rack	EA	1	\$2,000.00	\$2,000.00	1,2,3,4,5,6
	24" RCP Pipe Sewer	LF	260	\$150.00	\$39,000.00	1,2,3,4,5,6
	24" RCP FES	EA	1	\$2,200.00	\$2,200.00	1,2,3,4,5,6
	33" RCP Pipe Sewer	LF	60	\$250.00	\$15,000.00	1,2,3,4,5,6
	33" RCP FES	EA	1	\$3,000.00	\$3,000.00	1,2,3,4,5,6
	ECB/HydroMulch	SY	5,856	\$2.50	\$14,641.00	1,2,3,4,5,6
	Native Restoration Seeding	AC	1.21	\$6,000.00	\$7,260.00	1,2,3,4,5,6
	Year 1 Maintenance Period	LS	1	\$1,000.00	\$1,000.00	1,2,3,4,5,6
	Year 2 Maintenance Period	LS	1	\$500.00	\$500.00	1,2,3,4,5,6
	Year 3 Maintenance Period	LS	1	\$500.00	\$500.00	1,2,3,4,5,6
	Berm Stability, Geotechnical	LS	1	\$200,000.00	\$200,000.00	1,2,3,4,5,6
	CONSTRUCTION SUBTOTAL				\$373,000	1,2,3,4,5,6,7,8
	CONSTRUCTION CONTINGENCY (20%)				\$75,000	1,4,8
	ESTIMATED CONSTRUCTION COST				\$448,000	1,2,3,4,5,6,7,8
	PLANNING, ENGINEERING, DESIGN, & PERMITTING				\$71,680	
	LEGAL				\$8,960	
	CONSTRUCTON MANAGEMENT				\$31,360	
	EASEMENTS	SF	0	\$6.00	\$0	
	ESTIMATED TOTAL PROJECT COST				\$560,000	1,2,3,4,5,6,7,8
ESTIMATED ACCURACY RANGE		-30%			\$392,000	1,2,3,4,5,6,7,8
		50%			\$840,000	1,2,3,4,5,6,7,8

Notes

¹ Quantities based on Design Work Completed (1 - 15%).

² Unit Prices Based on Information Available at This Time.

³ Limited Soil Boring and Field Investigation Information Available.


⁴ This design level (Class 4, 1-15% design completion per ASTM E 2516-11) cost estimate is based on concept designs, alignments, quantities and unit prices. Costs will change with further design. Time value-of-money escalation costs are not included. A construction schedule is not available at this time. Contingency is an allowance for the net sum of costs that will be in the Final Total Project Cost at the time of the completion of design, but are not included at this level of project definition. The estimated accuracy range for the Total Project Cost as the project is defined is -20% to +30%. The accuracy range is based on professional judgement considering the level of design completed, the complexity of the project and the uncertainties in the project as scoped. The contingency and the accuracy range are not intended to include costs for future scope changes that are not part of the project as currently scoped or costs for risk contingency. Operation and Maintenance costs are not included.

⁵ Estimate assumes that projects will not be located on contaminated soil.

⁶ Estimate costs are to design, construct, and permit each alternative. The estimated costs do not include maintenance, monitoring or additional tasks following construction.

⁷ Furnish and Install pipe cost per linear foot includes all trenching, bedding, backfilling, compaction, and disposal of excess materials

⁸ Estimate costs are reported to nearest thousand dollars.

 PREPARED BY: BARR ENGINEERING COMPANY ENGINEER'S OPINION OF PROBABLE PROJECT COST PROJECT: Lotus Lake Water Quality Improvement Project LOCATION: Riley Purgatory Bluff Creek Watershed District PROJECT #: 23270053.14 TO39 OPINION OF COST - SUMMARY	SHEET:	1	OF	1
	CREATED BY:	KRT	DATE:	11/1/2023
	CHECKED BY:	JAK2	DATE:	12/1/2023
	APPROVED BY:	SAS	DATE:	12/10/2023
	ISSUED:		DATE:	


Engineer's Opinion of Probable Project Cost

LL_7e - Storm Sewer Diversion and Extended Detention Outlet Structure - Lower Wetland & Subsurface IESF

Cat. No.	ITEM DESCRIPTION	UNIT	ESTIMATED QUANTITY	UNIT COST	ITEM COST	NOTES
	Mobilization/Demobilization	LS	1	\$40,000.00	\$40,000.00	1,2,3,4,5,6
	Traffic and Pedestrian Safety Control Measures	LS	1	\$1,000.00	\$1,000.00	1,2,3,4,5,6
	Construction Layout and Staking	LS	1	\$1,000.00	\$1,000.00	1,2,3,4,5,6
	Rock Construction Entrance	Ea	1	\$2,500.00	\$2,500.00	1,2,3,4,5,6
	Silt Fence, Machine Sliced	LF	200	\$2.50	\$500.00	1,2,3,4,5,6
	Sediment Log	LF	200	\$5.00	\$1,000.00	1,2,3,4,5,6
	Daily Street Sweeping	LS	1	\$2,000.00	\$2,000.00	1,2,3,4,5,6
	Construction Fencing	LF	400	\$3.50	\$1,400.00	1,2,3,4,5,6
	Remove existing outlet and storm sewer	LS	1	\$5,000.00	\$5,000.00	1,2,3,4,5,6
	Extended Detention Structure	EA	1	\$20,000.00	\$20,000.00	1,2,3,4,5,6
	Diversion Structure	EA	1	\$20,000.00	\$20,000.00	1,2,3,4,5,6
	30" RCP Pipe Sewer	LF	50	\$200.00	\$10,000.00	1,2,3,4,5,6,7
	30" RCP FES	EA	1	\$3,000.00	\$3,000.00	1,2,3,4,5,6
	30" RCP Trash Rack	EA	1	\$2,000.00	\$2,000.00	1,2,3,4,5,6
	24" RCP Pipe Sewer	LF	260	\$150.00	\$39,000.00	1,2,3,4,5,6
	24" RCP FES	EA	1	\$2,200.00	\$2,200.00	1,2,3,4,5,6
	33" RCP Pipe Sewer	LF	60	\$250.00	\$15,000.00	1,2,3,4,5,6
	33" RCP FES	EA	1	\$3,000.00	\$3,000.00	1,2,3,4,5,6
	12" RCP Pipe Sewer	LF	120	\$85.00	\$10,200.00	1,2,3,4,5,6
	12" RCP FES	EA	2	\$2,000.00	\$4,000.00	1,2,3,4,5,6
	12" RCP Trash Rack	EA	1	\$1,000.00	\$1,000.00	1,2,3,4,5,6
	Surface Filtration System	CF	5,950	\$17.00	\$101,150.00	1,2,3,4,5,6
	Iron Enhanced Sand (5% Iron by Weight, 2 ft depth)	TON	201	\$260.00	\$52,385.19	1,2,3,4,5,6
	Bituminous Trail Repair (Subgrade and Bituminous)	SY	305	\$50.00	\$15,231.24	1,2,3,4,5,6
	ECB/HydroMulch	SY	6,050	\$2.50	\$15,125.00	1,2,3,4,5,6
	Native Restoration Seeding	AC	1.25	\$6,000.00	\$7,500.00	1,2,3,4,5,6
	Year 1 Maintenance Period	LS	1	\$1,000.00	\$1,000.00	1,2,3,4,5,6
	Year 2 Maintenance Period	LS	1	\$500.00	\$500.00	1,2,3,4,5,6
	Year 3 Maintenance Period	LS	1	\$500.00	\$500.00	1,2,3,4,5,6
	Berm Stability, Geotechnical	LS	1	\$200,000.00	\$200,000.00	1,2,3,4,5,6
	CONSTRUCTION SUBTOTAL				\$577,000	1,2,3,4,5,6,7,8
	CONSTRUCTION CONTINGENCY (20%)				\$115,000	1,4,8
	ESTIMATED CONSTRUCTION COST				\$692,000	1,2,3,4,5,6,7,8
	PLANNING, ENGINEERING, DESIGN, & PERMITTING				\$110,720	
	LEGAL				\$13,840	
	CONSTRUCTON MANAGEMENT				\$48,440	
	EASEMENTS	SF	0	\$6.00	\$0	
	ESTIMATED TOTAL PROJECT COST				\$865,000	1,2,3,4,5,6,7,8
	ESTIMATED ACCURACY RANGE		-30%		\$606,000	1,2,3,4,5,6,7,8
			50%		\$1,298,000	1,2,3,4,5,6,7,8

Notes

- ¹ Quantities based on Design Work Completed (1 - 15%).
- ² Unit Prices Based on Information Available at This Time.
- ³ Limited Soil Boring and Field Investigation Information Available.
- ⁴ This design level (Class 4, 1-15% design completion per ASTM E 2516-11) cost estimate is based on concept designs, alignments, quantities and unit prices. Costs will change with further design. Time value-of-money escalation costs are not included. A construction schedule is not available at this time. Contingency is an allowance for the net sum of costs that will be in the Final Total Project Cost at the time of the completion of design, but are not included at this level of project definition. The estimated accuracy range for the Total Project Cost as the project is defined is -20% to +30%. The accuracy range is based on professional judgement considering the level of design completed, the complexity of the project and the uncertainties in the project as scoped. The contingency and the accuracy range are not intended to include costs for future scope changes that are not part of the project as currently scoped or costs for risk contingency. Operation and Maintenance costs are not included.
- ⁵ Estimate assumes that projects will not be located on contaminated soil.
- ⁶ Estimate costs are to design, construct, and permit each alternative. The estimated costs do not include maintenance, monitoring or additional tasks following construction.
- ⁷ Furnish and Install pipe cost per linear foot includes all trenching, bedding, backfilling, compaction, and disposal of excess materials
- ⁸ Estimate costs are reported to nearest thousand dollars.

 PREPARED BY: BARR ENGINEERING COMPANY ENGINEER'S OPINION OF PROBABLE PROJECT COST PROJECT: Lotus Lake Water Quality Improvement Project LOCATION: Riley Purgatory Bluff Creek Watershed District PROJECT #: 23270053.14 TO39 OPINION OF COST - SUMMARY	SHEET:	1	OF	1
	CREATED BY:	KRT	DATE:	11/1/2023
	CHECKED BY:	JAK2	DATE:	12/1/2023
	APPROVED BY:	SAS	DATE:	12/10/2023
	ISSUED:		DATE:	


Engineer's Opinion of Probable Project Cost

LL_8a - Infiltration Basin

Cat. No.	ITEM DESCRIPTION	UNIT	ESTIMATED QUANTITY	UNIT COST	ITEM COST	NOTES
	Mobilization/Demobilization	LS	1	\$30,000.00	\$30,000.00	1,2,3,4,5,6
	Traffic and Pedestrian Safety Control Measures	LS	1	\$2,500.00	\$2,500.00	1,2,3,4,5,6
	Construction Layout and Staking	LS	1	\$2,500.00	\$2,500.00	1,2,3,4,5,6
	Rock Construction Entrance	Ea	1	\$2,500.00	\$2,500.00	1,2,3,4,5,6
	Storm Drain Inlet Protection (P)	Ea	4	\$300.00	\$1,200.00	1,2,3,4,5,6
	Silt Fence, Machine Sliced	LF	350	\$2.50	\$875.00	1,2,3,4,5,6
	Sediment Log	LF	350	\$5.00	\$1,750.00	1,2,3,4,5,6
	Daily Street Sweeping	LS	1	\$2,000.00	\$2,000.00	1,2,3,4,5,6
	Construction Fencing	LF	700	\$3.50	\$2,450.00	1,2,3,4,5,6
	Clearing and Grubbing Trees/Shrubs less than 12" Diameter	LS	1	\$6,000.00	\$6,000.00	1,2,3,4,5,6
	Removal and Disposal of Tree Stump 12 inch to 24 inch Diameter	EA	30	\$350.00	\$10,500.00	1,2,3,4,5,6
	Salvage and Reinstall Topsoil (P)	CY	208	\$15.00	\$3,123.28	1,2,3,4,5,6
	Import Topsoil Borrow and Placement	CY	208	\$35.00	\$7,287.66	1,2,3,4,5,6
	Common Excavation, Haul, & Disposal Offsite	CY	304	\$30.00	\$9,114.31	1,2,3,4,5,6
	Construct Basin/Overflow Berm	CY	778	\$15.00	\$11,666.67	1,2,3,4,5,6
	Subsoiling - Deep Soil Ripping	AC	0.5	\$4,000.00	\$2,064.98	1,2,3,4,5,6
	ECB/HydroMulch	SY	3,000	\$2.50	\$7,500.00	1,2,3,4,5,6
	Native Restoration Seeding (Prairie/Wet Meadow)	AC	0.52	\$6,000.00	\$3,097.47	1,2,3,4,5,6
	Native Restoration Plantings (Plugs/Shrubs/Perennials)	AC	0.39	\$20,000.00	\$7,743.68	1,2,3,4,5,6
	Tree Planting	EA	15	\$500.00	\$7,500.00	1,2,3,4,5,6
	Year 1 Maintenance Period	LS	1	\$2,000.00	\$2,000.00	1,2,3,4,5,6
	Year 2 Maintenance Period	LS	1	\$1,000.00	\$1,000.00	1,2,3,4,5,6
	Year 3 Maintenance Period	LS	1	\$1,000.00	\$1,000.00	1,2,3,4,5,6
	36" RCP Pipe Sewer	LF	125	\$300.00	\$37,500.00	1,2,3,4,5,6,7
	36" RCP FES	EA	3	\$3,000.00	\$9,000.00	1,2,3,4,5,6
	36" RCP Trash Rack	EA	1	\$3,000.00	\$3,000.00	1,2,3,4,5,6
	Drainage Structures	EA	1	\$20,000.00	\$20,000.00	1,2,3,4,5,6
	Pretreatment Structure	Each	2	\$30,000.00	\$60,000.00	1,2,3,4,5,6
	Rip Rap	TON	4	\$215.00	\$860.00	1,2,3,4,5,6
	CONSTRUCTION SUBTOTAL				\$256,000	1,2,3,4,5,6,7,8
	CONSTRUCTION CONTINGENCY (20%)				\$51,000	1,4,8
	ESTIMATED CONSTRUCTION COST				\$307,000	1,2,3,4,5,6,7,8
	PLANNING, ENGINEERING, DESIGN, & PERMITTING				\$49,120	
	LEGAL				\$6,140	
	CONSTRUCTON MANAGEMENT				\$21,490	
	EASEMENTS	SF		\$6.00	\$0	
	ESTIMATED TOTAL PROJECT COST				\$384,000	1,2,3,4,5,6,7,8
	ESTIMATED ACCURACY RANGE		-30%		\$269,000	1,2,3,4,5,6,7,8
			50%		\$576,000	1,2,3,4,5,6,7,8

Notes

- ¹ Quantities based on Design Work Completed (1 - 15%).
- ² Unit Prices Based on Information Available at This Time.
- ³ Limited Soil Boring and Field Investigation Information Available.
- ⁴ This design level (Class 4, 1-15% design completion per ASTM E 2516-11) cost estimate is based on concept designs, alignments, quantities and unit prices. Costs will change with further design. Time value-of-money escalation costs are not included. A construction schedule is not available at this time. Contingency is an allowance for the net sum of costs that will be in the Final Total Project Cost at the time of the completion of design, but are not included at this level of project definition. The estimated accuracy range for the Total Project Cost as the project is defined is -20% to +30%. The accuracy range is based on professional judgement considering the level of design completed, the complexity of the project and the uncertainties in the project as scoped. The contingency and the accuracy range are not intended to include costs for future scope changes that are not part of the project as currently scoped or costs for risk contingency. Operation and Maintenance costs are not included.
- ⁵ Estimate assumes that projects will not be located on contaminated soil.
- ⁶ Estimate costs are to design, construct, and permit each alternative. The estimated costs do not include maintenance, monitoring or additional tasks following construction.
- ⁷ Furnish and Install pipe cost per linear foot includes all trenching, bedding, backfilling, compaction, and disposal of excess materials
- ⁸ Estimate costs are reported to nearest thousand dollars.

 PREPARED BY: BARR ENGINEERING COMPANY ENGINEER'S OPINION OF PROBABLE PROJECT COST PROJECT: Lotus Lake Water Quality Improvement Project LOCATION: Riley Purgatory Bluff Creek Watershed District PROJECT #: 23270053.14 TO39 OPINION OF COST - SUMMARY	SHEET:	1	OF	1
	CREATED BY:	KRT	DATE:	11/1/2023
	CHECKED BY:	JAK2	DATE:	12/1/2023
	APPROVED BY:	SAS	DATE:	12/10/2023
	ISSUED:		DATE:	

Engineer's Opinion of Probable Project Cost

LL_8b - Subsurface Infiltration & Infiltration Basin

Cat. No.	ITEM DESCRIPTION	UNIT	ESTIMATED QUANTITY	UNIT COST	ITEM COST	NOTES
	Mobilization/Demobilization	LS	1	\$30,000.00	\$30,000.00	1,2,3,4,5,6
	Traffic and Pedestrian Safety Control Measures	LS	1	\$2,500.00	\$2,500.00	1,2,3,4,5,6
	Construction Layout and Staking	LS	1	\$2,500.00	\$2,500.00	1,2,3,4,5,6
	Rock Construction Entrance	Ea	1	\$2,500.00	\$2,500.00	1,2,3,4,5,6
	Storm Drain Inlet Protection (P)	Ea	4	\$300.00	\$1,200.00	1,2,3,4,5,6
	Silt Fence, Machine Sliced	LF	300	\$2.50	\$750.00	1,2,3,4,5,6
	Sediment Log	LF	300	\$5.00	\$1,500.00	1,2,3,4,5,6
	Daily Street Sweeping	LS	1	\$2,000.00	\$2,000.00	1,2,3,4,5,6
	Construction Fencing	LF	600	\$3.50	\$2,100.00	1,2,3,4,5,6
	Clearing and Grubbing Trees/Shrubs less than 12" Diameter	LS	1	\$4,000.00	\$4,000.00	1,2,3,4,5,6
	Removal and Disposal of Tree Stump 12 inch to 24 inch Diameter	EA	10	\$350.00	\$3,500.00	1,2,3,4,5,6
	Salvage and Reinstall Topsoil (P)	CY	122	\$15.00	\$1,822.55	1,2,3,4,5,6
	Import Topsoil Borrow and Placement	CY	122	\$35.00	\$4,252.62	1,2,3,4,5,6
	Common Excavation, Haul, & Disposal Offsite	CY	377	\$30.00	\$11,304.10	1,2,3,4,5,6
	Subsurface Storage	CF	3,983	\$17.00	\$67,714.95	1,2,3,4,5,6
	Subsoiling - Deep Soil Ripping	AC	0.30	\$4,000.00	\$1,204.99	1,2,3,4,5,6
	ECB/HydroMulch	SY	2,000	\$2.50	\$5,000.00	1,2,3,4,5,6
	Native Restoration Seeding (Prairie/Wet Meadow)	AC	0.30	\$6,000.00	\$1,807.49	1,2,3,4,5,6
	Native Restoration Plantings (Plugs/Shrubs/Perennials)	AC	0.15	\$20,000.00	\$3,012.48	1,2,3,4,5,6
	Tree Planting	EA	5	\$500.00	\$2,500.00	1,2,3,4,5,6
	Year 1 Maintenance Period	LS	1	\$2,000.00	\$2,000.00	1,2,3,4,5,6
	Year 2 Maintenance Period	LS	1	\$1,000.00	\$1,000.00	1,2,3,4,5,6
	Year 3 Maintenance Period	LS	1	\$1,000.00	\$1,000.00	1,2,3,4,5,6
	18" RCP Pipe Sewer	LF	80	\$130.00	\$10,400.00	1,2,3,4,5,6,7
	18" RCP FES	EA	4	\$2,000.00	\$8,000.00	1,2,3,4,5,6
	18" RCP Trash Rack	EA	1	\$1,500.00	\$1,500.00	1,2,3,4,5,6
	Drainage Structures	EA	1	\$20,000.00	\$20,000.00	1,2,3,4,5,6
	Pretreatment Structures	Each	2	\$30,000.00	\$60,000.00	1,2,3,4,5,6
	Rip Rap	TON	3	\$215.00	\$645.00	1,2,3,4,5,6
	CONSTRUCTION SUBTOTAL				\$256,000	1,2,3,4,5,6,7,8
	CONSTRUCTION CONTINGENCY (20%)				\$51,000	1,4,8
	ESTIMATED CONSTRUCTION COST				\$307,000	1,2,3,4,5,6,7,8
	PLANNING, ENGINEERING, DESIGN, & PERMITTING				\$49,120	
	LEGAL				\$6,140	
	CONSTRUCTON MANAGEMENT				\$21,490	
	EASEMENTS	SF		\$6.00	\$0	
	ESTIMATED TOTAL PROJECT COST				\$384,000	1,2,3,4,5,6,7,8
	ESTIMATED ACCURACY RANGE	-30%			\$269,000	1,2,3,4,5,6,7,8
		50%			\$576,000	1,2,3,4,5,6,7,8

Notes

¹ Quantities based on Design Work Completed (1 - 15%).

² Unit Prices Based on Information Available at This Time.

³ Limited Soil Boring and Field Investigation Information Available.

⁴ This design level (Class 4, 1-15% design completion per ASTM E 2516-11) cost estimate is based on concept designs, alignments, quantities and unit prices. Costs will change with further design. Time value-of-money escalation costs are not included. A construction schedule is not available at this time. Contingency is an allowance for the net sum of costs that will be in the Final Total Project Cost at the time of the completion of design, but are not included at this level of project definition. The estimated accuracy range for the Total Project Cost as the project is defined is -20% to +30%. The accuracy range is based on professional judgement considering the level of design completed, the complexity of the project and the uncertainties in the project as scoped. The contingency and the accuracy range are not intended to include costs for future scope changes that are not part of the project as currently scoped or costs for risk contingency. Operation and Maintenance costs are not included.

⁵ Estimate assumes that projects will not be located on contaminated soil.

⁶ Estimate costs are to design, construct, and permit each alternative. The estimated costs do not include maintenance, monitoring or additional tasks following construction.

⁷ Furnish and Install pipe cost per linear foot includes all trenching, bedding, backfilling, compaction, and disposal of excess materials

⁸ Estimate costs are reported to nearest thousand dollars.

BARR	PREPARED BY: BARR ENGINEERING COMPANY		SHEET:	1	OF	1
			CREATED BY:	KRT	DATE:	11/1/2023
			CHECKED BY:	JAK2	DATE:	12/1/2023
			APPROVED BY:	SAS	DATE:	12/10/2023
ENGINEER'S OPINION OF PROBABLE PROJECT COST		ISSUED:		DATE:		
PROJECT: Lotus Lake Water Quality Improvement Project		ISSUED:		DATE:		
LOCATION: Riley Purgatory Bluff Creek Watershed District		ISSUED:		DATE:		
PROJECT #: 23270053.14 TO39		ISSUED:		DATE:		
OPINION OF COST - SUMMARY		ISSUED:		DATE:		

Engineer's Opinion of Probable Project Cost

LL_8c - Kraken Filter

Cat. No.	ITEM DESCRIPTION	UNIT	ESTIMATED QUANTITY	UNIT COST	ITEM COST	NOTES
	Mobilization/Demobilization	LS	1	\$40,000.00	\$40,000.00	1,2,3,4,5,6
	Traffic and Pedestrian Safety Control Measures	LS	1	\$2,500.00	\$2,500.00	1,2,3,4,5,6
	Construction Layout and Staking	LS	1	\$2,500.00	\$2,500.00	1,2,3,4,5,6
	Rock Construction Entrance	Ea	1	\$2,500.00	\$2,500.00	1,2,3,4,5,6
	Storm Drain Inlet Protection (P)	Ea	4	\$300.00	\$1,200.00	1,2,3,4,5,6
	Silt Fence, Machine Sliced	LF	150	\$2.50	\$375.00	1,2,3,4,5,6
	Sediment Log	LF	150	\$5.00	\$750.00	1,2,3,4,5,6
	Daily Street Sweeping	LS	1	\$2,000.00	\$2,000.00	1,2,3,4,5,6
	Construction Fencing	LF	300	\$3.50	\$1,050.00	1,2,3,4,5,6
	Clearing and Grubbing Trees/Shrubs less than 12" Diameter	LS	1	\$3,000.00	\$3,000.00	1,2,3,4,5,6
	Removal and Disposal of Tree Stump 12 inch to 24 inch Diameter	EA	6	\$350.00	\$2,100.00	1,2,3,4,5,6
	Salvage and Reinstall Topsoil (P)	CY	23	\$15.00	\$349.99	1,2,3,4,5,6
	Import Topsoil Borrow and Placement	CY	23	\$35.00	\$816.65	1,2,3,4,5,6
	Kraken Filter (12x8)	EA	1	\$200,000.00	\$200,000.00	1,2,3,4,5,6
	Subsoiling - Deep Soil Ripping	AC	0.06	\$4,000.00	\$231.40	1,2,3,4,5,6
	ECB/HydroMulch	SY	1,000	\$2.50	\$2,500.00	1,2,3,4,5,6
	Native Restoration Seeding (Prairie/Wet Meadow)	AC	0.06	\$6,000.00	\$347.10	1,2,3,4,5,6
	Tree Planting	EA	3	\$500.00	\$1,500.00	1,2,3,4,5,6
	Year 1 Maintenance Period	LS	1	\$1,000.00	\$1,000.00	1,2,3,4,5,6
	Year 2 Maintenance Period	LS	1	\$500.00	\$500.00	1,2,3,4,5,6
	Year 3 Maintenance Period	LS	1	\$500.00	\$500.00	1,2,3,4,5,6
	18" RCP Pipe Sewer	LF	250	\$130.00	\$32,500.00	1,2,3,4,5,6,7
	18" RCP FES	EA	2	\$2,000.00	\$4,000.00	1,2,3,4,5,6
	18" RCP Trash Rack	EA	0	\$1,500.00	\$0.00	1,2,3,4,5,6
	Drainage Structures	EA	3	\$20,000.00	\$60,000.00	1,2,3,4,5,6
	Rip Rap	TON	2	\$215.00	\$430.00	1,2,3,4,5,6
	CONSTRUCTION SUBTOTAL				\$363,000	1,2,3,4,5,6,7,8
	CONSTRUCTION CONTINGENCY (20%)				\$73,000	1,4,8
	ESTIMATED CONSTRUCTION COST				\$436,000	1,2,3,4,5,6,7,8
	PLANNING, ENGINEERING, DESIGN, & PERMITTING				\$69,760	
	LEGAL				\$8,720	
	CONSTRUCTON MANAGEMENT				\$30,520	
	EASEMENTS	SF	0	\$6.00	\$0	
	ESTIMATED TOTAL PROJECT COST				\$545,000	1,2,3,4,5,6,7,8
	ESTIMATED ACCURACY RANGE		-30%		\$382,000	1,2,3,4,5,6,7,8
			50%		\$818,000	1,2,3,4,5,6,7,8

Notes

¹ Quantities based on Design Work Completed (1 - 15%).

² Unit Prices Based on Information Available at This Time.

³ Limited Soil Boring and Field Investigation Information Available.


⁴ This design level (Class 4, 1-15% design completion per ASTM E 2516-11) cost estimate is based on concept designs, alignments, quantities and unit prices. Costs will change with further design. Time value-of-money escalation costs are not included. A construction schedule is not available at this time. Contingency is an allowance for the net sum of costs that will be in the Final Total Project Cost at the time of the completion of design, but are not included at this level of project definition. The estimated accuracy range for the Total Project Cost as the project is defined is -20% to +30%. The accuracy range is based on professional judgement considering the level of design completed, the complexity of the project and the uncertainties in the project as scoped. The contingency and the accuracy range are not intended to include costs for future scope changes that are not part of the project as currently scoped or costs for risk contingency. Operation and Maintenance costs are not included.

⁵ Estimate assumes that projects will not be located on contaminated soil.

⁶ Estimate costs are to design, construct, and permit each alternative. The estimated costs do not include maintenance, monitoring or additional tasks following construction.

⁷ Furnish and Install pipe cost per linear foot includes all trenching, bedding, backfilling, compaction, and disposal of excess materials

⁸ Estimate costs are reported to nearest thousand dollars.

 PREPARED BY: BARR ENGINEERING COMPANY ENGINEER'S OPINION OF PROBABLE PROJECT COST PROJECT: Lotus Lake Water Quality Improvement Project LOCATION: Riley Purgatory Bluff Creek Watershed District PROJECT #: 23270053.14 TO39 OPINION OF COST - SUMMARY	SHEET:	1	OF	1
	CREATED BY:	KRT	DATE:	11/1/2023
	CHECKED BY:	JAK2	DATE:	12/1/2023
	APPROVED BY:	SAS	DATE:	12/10/2023
	ISSUED:		DATE:	
	ISSUED:		DATE:	
	ISSUED:		DATE:	

Engineer's Opinion of Probable Project Cost
LL_8d - Reduced Footprint Infiltration Basin

Cat. No.	ITEM DESCRIPTION	UNIT	ESTIMATED QUANTITY	UNIT COST	ITEM COST	NOTES
	Mobilization/Demobilization	LS	1	\$30,000.00	\$30,000.00	1,2,3,4,5,6
	Traffic and Pedestrian Safety Control Measures	LS	1	\$2,500.00	\$2,500.00	1,2,3,4,5,6
	Construction Layout and Staking	LS	1	\$2,500.00	\$2,500.00	1,2,3,4,5,6
	Rock Construction Entrance	Ea	1	\$2,500.00	\$2,500.00	1,2,3,4,5,6
	Storm Drain Inlet Protection (P)	Ea	4	\$300.00	\$1,200.00	1,2,3,4,5,6
	Silt Fence, Machine Sliced	LF	400	\$2.50	\$1,000.00	1,2,3,4,5,6
	Sediment Log	LF	400	\$5.00	\$2,000.00	1,2,3,4,5,6
	Daily Street Sweeping	LS	1	\$2,000.00	\$2,000.00	1,2,3,4,5,6
	Construction Fencing	LF	800	\$3.50	\$2,800.00	1,2,3,4,5,6
	Clearing and Grubbing Trees/Shrubs less than 12" Diameter	LS	1	\$6,000.00	\$6,000.00	1,2,3,4,5,6
	Removal and Disposal of Tree Stump 12 inch to 24 inch Diameter	EA	5	\$350.00	\$1,750.00	1,2,3,4,5,6
	Salvage and Reinstall Topsoil (P)	CY	152	\$15.00	\$2,283.27	1,2,3,4,5,6
	Import Topsoil Borrow and Placement	CY	152	\$35.00	\$5,327.63	1,2,3,4,5,6
	Common Excavation, Haul, & Disposal Offsite	CY	158	\$30.00	\$4,752.76	1,2,3,4,5,6
	Construct Basin/Overflow Berm	CY	778	\$15.00	\$11,666.67	1,2,3,4,5,6
	Subsoiling - Deep Soil Ripping	AC	0.4	\$4,000.00	\$1,509.60	1,2,3,4,5,6
	ECB/HydroMulch	SY	2,000	\$2.50	\$5,000.00	1,2,3,4,5,6
	Native Restoration Seeding (Prairie/Wet Meadow)	AC	0.38	\$6,000.00	\$2,264.40	1,2,3,4,5,6
	Native Restoration Plantings (Plugs/Shrubs/Perennials)	AC	0.28	\$20,000.00	\$5,661.00	1,2,3,4,5,6
	Tree Planting	EA	3	\$500.00	\$1,250.00	1,2,3,4,5,6
	Year 1 Maintenance Period	LS	1	\$2,000.00	\$2,000.00	1,2,3,4,5,6
	Year 2 Maintenance Period	LS	1	\$1,000.00	\$1,000.00	1,2,3,4,5,6
	Year 3 Maintenance Period	LS	1	\$1,000.00	\$1,000.00	1,2,3,4,5,6
	36" RCP Pipe Sewer	LF	125	\$300.00	\$37,500.00	1,2,3,4,5,6,7
	36" RCP FES	EA	3	\$3,000.00	\$9,000.00	1,2,3,4,5,6
	36" RCP Trash Rack	EA	1	\$3,000.00	\$3,000.00	1,2,3,4,5,6
	Drainage Structures	EA	1	\$20,000.00	\$20,000.00	1,2,3,4,5,6
	Pretreatment Structure	Each	2	\$30,000.00	\$60,000.00	1,2,3,4,5,6
	Rip Rap	TON	4	\$215.00	\$860.00	1,2,3,4,5,6
	CONSTRUCTION SUBTOTAL				\$228,000	1,2,3,4,5,6,7,8
	CONSTRUCTION CONTINGENCY (20%)				\$46,000	1,4,8
	ESTIMATED CONSTRUCTION COST				\$274,000	1,2,3,4,5,6,7,8
	PLANNING, ENGINEERING, DESIGN, & PERMITTING				\$43,840	
	LEGAL				\$5,480	
	CONSTRUCTON MANAGEMENT				\$19,180	
	EASEMENTS	SF		\$6.00	\$0	
	ESTIMATED TOTAL PROJECT COST				\$343,000	1,2,3,4,5,6,7,8
	ESTIMATED ACCURACY RANGE	-30%			\$241,000	1,2,3,4,5,6,7,8
		50%			\$515,000	1,2,3,4,5,6,7,8

Notes

¹ Quantities based on Design Work Completed (1 - 15%).

² Unit Prices Based on Information Available at This Time.

³ Limited Soil Boring and Field Investigation Information Available.

⁴ This design level (Class 4, 1-15% design completion per ASTM E 2516-11) cost estimate is based on concept designs, alignments, quantities and unit prices. Costs will change with further design. Time value-of-money escalation costs are not included. A construction schedule is not available at this time. Contingency is an allowance for the net sum of costs that will be in the Final Total Project Cost at the time of the completion of design, but are not included at this level of project definition. The estimated accuracy range for the Total Project Cost as the project is defined is -20% to +30%. The accuracy range is based on professional judgement considering the level of design completed, the complexity of the project and the uncertainties in the project as scoped. The contingency and the accuracy range are not intended to include costs for future scope changes that are not part of the project as currently scoped or costs for risk contingency. Operation and Maintenance costs are not included.

⁵ Estimate assumes that projects will not be located on contaminated soil.

⁶ Estimate costs are to design, construct, and permit each alternative. The estimated costs do not include maintenance, monitoring or additional tasks following construction.

⁷ Furnish and Install pipe cost per linear foot includes all trenching, bedding, backfilling, compaction, and disposal of excess materials

⁸ Estimate costs are reported to nearest thousand dollars.

Appendix B

Soil Health Testing Results

Comprehensive Assessment of Soil Health

From the Cornell Soil Health Laboratory, Department of Soil and Crop Sciences
School of Integrative Plant Science, Cornell University, Ithaca, NY 14853

<https://soilhealthlab.cals.cornell.edu>



Grower:
Zach Dickhausen
18681 Lake Drive East
Chanhussen, MN 55317
zdickhausen@rpbcd.org

Sample ID: WW2423
Field ID: N. Lotus Lake Park 1
Date Sampled: 05/09/2023
Given Soil Type: Hamel
Crops Grown: PRK/PRK/PRK
Tillage: no till
Coordinates: Latitude: 44.884475000000
Longitude: -93.526200000000

Measured Soil Textural Class: **loam**

Sand: **44%** - Silt: **36%** - Clay: **18%**

Group	Indicator	Value	Rating	Constraints
physical	Predicted Available Water Capacity	0.20	71	
physical	Surface Hardness	202	32	
physical	Subsurface Hardness	350	32	
physical	Aggregate Stability	38.6	66	
biological	Organic Matter Soil Organic Carbon: 2.62 / Total Carbon: 2.63 / Total Nitrogen: 0.23	3.6	74	
biological	Predicted Soil Protein	6.00	44	
biological	Soil Respiration	0.5	38	
biological	Active Carbon	551	60	
chemical	Soil pH	7.0	100	
chemical	Extractable Phosphorus	2.5	72	
chemical	Extractable Potassium	59.7	84	
chemical	Additional Nutrients Ca: 2641.8 / Mg: 460.0 / S: 1.8 Al: 2.8 / B: 0.24 / Cu: 0.06 Fe: 0.5 / Mn: 2.0 / Zn: 0.1		77	

Overall Quality Score: **63** / High

Measured Soil Health Indicators

The Cornell Soil Health Test measures several indicators of soil physical, biological and chemical health. These are listed on the left side of the report summary, on the first page. The "value" column shows each result as a value, measured in the laboratory or in the field, in units of measure as described in the indicator summaries below. The "rating" column interprets that measured value on a scale of 0 to 100, where higher scores are better. Ratings in red are particularly important to take note of, but any in yellow, particularly those that are close to a rating of 30 are also important in addressing soil health problems.

- **A rating below 20 indicates *Very Low (constraining)* functioning and is color-coded red.** This indicates a problem that is likely limiting yields, crop quality, and long-term sustainability of the agroecosystem. In several cases this indicates risks of environmental loss as well. The "constraint" column provides a short list of soil processes that are not functioning optimally when an indicator rating is red. It is particularly important to take advantage of any opportunities to improve management that will address these constraints.
- **A rating between 20 and 40 indicates *Low* functioning and is color-coded orange.** This indicates that a soil process is functioning somewhat poorly and addressing this should be considered in the field management plan. The Management Suggestions Table at the end of the Soil Health Assessment Report provides linkages to field management practices that are useful in addressing each soil indicator process.
- **A rating between 40 and 60 indicates *Medium* functioning and is color-coded yellow.** This indicates that soil health could be better, and yield and sustainability could decrease over time if this is not addressed. This is especially so if the condition is being caused, or not being alleviated, by current management. Pay attention particularly to those indicators rated in yellow and close to 40.
- **A rating between 60 and 80 indicates *High* functioning and is color-coded light green.** This indicates that this soil process is functioning at a non-limiting level. Field soil management approaches should be maintained at the current intensity or improved.
- **A rating of 80 or greater indicates *Very High* functioning and is color-coded dark green.** Past management has been effective at maintaining soil health. It can be useful to note which particular aspects of management have likely maintained soil health, so that such management can be continued. Note that soil health is often high, when first converting from a permanent sod or forest. In these situations, intensive management quickly damages soil health when it includes intensive tillage, low organic matter inputs, bare soils for significant parts of the year, or excessive traffic, especially during wet times.
- **The Overall Quality Score** at the bottom of the report is an average of all ratings, and provides an indication of the soil's overall health status. However, the important part is to know which particular soil processes are constrained or suboptimal so that these issues can be addressed through appropriate management. Therefore the ratings for each indicator are more important information.

The Indicators measured in the Cornell Soil Health Assessment are important soil properties and characteristics in themselves, but also are representative of key soil processes, necessary for the proper functioning of the soil. The following is a summary of the indicators measured, what each of these indicates about your soil's health status, and what may influence the relevant properties and processes described.

A Management Suggestions Table follows, at the end of the report, with short and long term

suggestions for addressing constraints or maintaining a well-functioning system. This table will indicate constraints identified in this assessment for your soil sample by the same yellow and red color coding described above. Please also find further useful information by following the links to relevant publications and web resources that follow this section.

Texture is an inherent property of soil, meaning that it is rarely changed by management. It is thus not a soil health indicator per se, but is helpful both in interpreting the measured values of indicators (see the Cornell Soil Health Assessment Training Manual), and for deciding on appropriate management strategies that will work for that soil.

Your soil's measured textural class and composition: loam

Sand: 44% Silt: 36% Clay: 18%

Predicted Available Water Capacity (AWC) is not a directly measured soil property but is modeled from a suite of measured soil health indicators including the percent sand, silt, clay and organic matter. By using a decision tree approach, the developed Random Forest model can predict the laboratory measured AWC value with no more error than that encountered in the raw laboratory analysis. Details of this modeling effort can be found in our Soil Health Management Series Fact Sheet Number 19-05b.

https://cpb-us-e1.wpmucdn.com/blogs.cornell.edu/dist/f/5772/files/2016/12/05b_Soil_Health_Fact_Sheet_Available_Water_Capacity-Predicted-2019-002-132f3th.pdf

The Soil Health Lab continues to offer the laboratory measured AWC test as an add-on to the soil health package analyses.

The Predicted AWC value is presented as grams of water per gram of soil. This value is scored against an observed distribution in regional soils with similar texture. A physical soil characteristic, AWC is an indicator of the amount of plant-available water the soil can store, and therefore how crops will fare in droughty conditions. Soils with lower storage capacity will cause greater risk of drought stress. AWC is generally lower when total organic matter and/or aggregation is low. It can be improved by reducing tillage, long-term cover cropping, and adding large amounts of well-decomposed organic matter such as compost. Coarse textured (sandy) soils inherently store less water than finer textured soils, so that managing for relatively high water storage capacity is particularly important in coarse textured soils. While the textural effect cannot be influenced by management, management decisions can be in part based on an understanding of inherent soil characteristics.

Your Predicted Available Water Capacity value is 0.20 g/g, corresponding with a score of **71**. This score is in the **High** range, relative to soils with similar texture. **This suggests that this soil process is enhancing overall soil resilience. Soil management should aim at maintaining this functionality while addressing any other measured soil constraints as identified in the Soil Health Assessment Report.** Please refer to the management suggestions table at the end of this document.

Surface Hardness is a measure of compaction that develops when large pores are lost in the surface soil (0-6 inches). Compaction is measured in the field using a penetrometer, and the resultant value is expressed in pounds per square inch (p.s.i.), representing the localized pressure necessary to break forward through soil. It is scored by comparison with a distribution observed in

regional soils, with lower hardness values rating higher scores. A strongly physical characteristic of soils, surface hardness is an indicator of both physical and biological health of the soil, as growing roots and fungal hyphae must be able to grow through soil, and may be severely restricted by excessively hard soil. Compaction also influences water movement through soil. When surface soils are compacted, runoff, erosion, and slow infiltration can result. Soil compaction is influenced by management, particularly in timing and degree of traffic and plowing disturbance, being worst when the soil is worked wet.

Your measured Surface Hardness value is 202 p.s.i., corresponding with a score of **32**. This score is in the **Low** range, relative to soils with similar texture. **This suggests that, while Surface Hardness does not currently register as a strong constraint, management practices should be geared toward improving this condition, as it currently indicates suboptimal functioning.** Please refer to the management suggestions table at the end of this document.

Subsurface Hardness is a measure of compaction that develops when large pores are lost in the subsurface soil (6-18 inches). Subsurface hardness is measured and scored similarly to surface hardness, but deeper in the profile, and scored against an observed distribution in regional soils with similar texture. Large pores are necessary for water and air movement and to allow roots to explore the soil. Subsurface hardness prevents deep rooting and thus deep water and nutrient uptake by plants, and can increase disease pressure by stressing plants. It also causes poor drainage and poor deep water storage. After heavy rain events, water can build up over a hard pan causing poor aeration both at depth and at the surface, as well as ponding, poor infiltration, runoff and erosion. Impaired water movement and storage create greater risk during heavy rainfall events, as well as greater risk of drought stress. Compaction occurs very rapidly when the soil is worked or trafficked while it is too wet, and compaction can be transferred deep into the soil even from surface pressure. Subsoil compaction in the form of a plow pan is usually found beneath the plow layer, and is caused by smearing and pressure exerted on the undisturbed soil just beneath the deepest tillage operation, especially when wet.

Your measured Subsurface Hardness value is 350 p.s.i., corresponding with a score of **32**. This score is in the **Low** range, relative to soils with similar texture. **This suggests that, while Subsurface Hardness does not currently register as a strong constraint, management practices should be geared toward improving this condition, as it currently indicates suboptimal functioning.** Please refer to the management suggestions table at the end of this document.

Aggregate Stability is a measure of how well soil aggregates or crumbs hold together under rainfall or other rapid wetting stresses. Measured by the fraction of dried aggregates that disintegrate under a controlled, simulated rainfall event similar in energy delivery to a hard spring rain, the value is presented as a percent, and scored against a distribution observed in regional soils with similar textural characteristics. A physical characteristic of soil, Aggregate Stability is a good indicator of soil biological and physical health. Good aggregate stability helps prevent crusting, runoff, and erosion, and facilitates aeration, infiltration, and water storage, along with improving seed germination and root and microbial health. Aggregate stability is influenced by microbial activity, as aggregates are largely held together by microbial colonies and exudates, and is impacted by management practices, particularly tillage, cover cropping, and fresh organic matter additions.

Your measured Aggregate Stability value is 38.6 %, corresponding with a score of

66. This score is in the **High** range, relative to soils with similar texture. **This suggests that this soil process is enhancing overall soil resilience. Soil management should aim at maintaining this functionality while addressing any other measured soil constraints as identified in the Soil Health Assessment Report.** Please refer to the management suggestions table at the end of this document.

Organic Matter (OM) is a measure of the carbonaceous material in the soil that is biomass or biomass-derived. Measured by the mass lost on combustion of oven-dried soil, the value is presented as a percent of the total soil mass. This is scored against an observed distribution of OM in regional soils with similar texture. A soil characteristic that measures a physical substance of biological origin, OM is a key or central indicator of the physical, biological, and chemical health of the soil. OM content is an important influence on soil aggregate stabilization, water retention, nutrient cycling, and ion exchange capacity. Soils with low organic matter tend to require higher inputs, and be less resilient to drought and extreme rainfall. The retention and accumulation of OM is influenced by management practices such as tillage and cover cropping, as well as by microbial community growth. Intensive tillage and lack of organic matter biomass additions from various sources (amendments, residues, active crop or cover crop growth) will decrease organic matter content and overall soil health with time.

Total Carbon (Tot C) is an indicator for the OM in soil, with carbon comprising 48-58% of the total weight of OM. The Tot C analysis measures all of the carbon in a sample using complete oxidation of carbon to CO₂ using high temperature combustion (1100C). The measured Tot C includes **organic** forms of carbon (Soil Organic Carbon SOC), comprised of available carbon as well as relatively inert carbon in stable organic materials. Carbon can also be found in **inorganic** form (Soil Inorganic Carbon SIC) as carbonate minerals such as calcium carbonate (lime).

Soil Organic Carbon (SOC) is equivalent to Tot C when there are no carbonate minerals. However, soils above pH 6.5 may contain high levels of carbonates. These carbonates are measured as SIC and subtracted from the Tot C: **SOC = Tot C - SIC**.

Total Nitrogen (Tot N) includes the organic (living and non-living) and inorganic (or mineral) forms of nitrogen. About half of the Tot N found in soil is in relatively stable organic compounds. Inorganic nitrogen is liberated from organic nitrogen sources in the soil, particularly proteins and amino acids through the action of soil microorganisms. Ammonium (NH₄⁺) and nitrate (NO₃⁻) are the inorganic forms of nitrogen found in soil that are plant available. The Tot N is determined following the combustion methodology known as DUMAS.

Your measured Organic Matter value is 3.6 %, corresponding with a score of **74**. This score is in the **High** range, relative to soils with similar texture. **This suggests that this soil process is enhancing overall soil resilience. Soil management should aim at maintaining this functionality while addressing any other measured soil constraints as identified in the Soil Health Assessment Report.** Please refer to the management suggestions table at the end of this document. The **SOC** level is **2.62%**, the **Tot C** level is **2.63%**, the **Tot N** level is **0.23%**.

Predicted Soil Protein is not a directly measured soil property but is modeled from a suite of measured soil health indicators including the percent sand, silt, clay and organic matter. By using a decision tree approach, the developed Random Forest model can predict the laboratory measured soil protein value with a tolerable small error. Details of this modeling effort can be found in our Soil Health Management Series Fact Sheet 20-09b.

<https://cpb-us-e1.wpmucdn.com/blogs.cornell.edu/dist/f/5772/files/2020/05/09b-Predicted-Protein.pdf>

The Soil Health Lab continues to offer the laboratory measured Soil Protein test as an add-on to the Standard soil health package analyses.

The Predicted Soil Protein is presented as mg per gram of soil. This indicator represents the fraction of the soil organic matter that is present as protein or protein-like substances. Protein content, as organically bound N, influences the ability of the soil to make N available by mineralization, and has been associated with soil aggregation and water movement. Protein content can be influenced by biomass additions, the presence of roots and soil microbes, and tends to decrease with increasing soil disturbance such as tillage.

Your measured Predicted Soil Protein value is 6.00 , corresponding with a score of **44**. This score is in the **Medium** range, relative to soils with similar texture. **This suggests that, while Predicted Soil Protein is functioning at an average level, management practices should be geared toward improving this condition, as it currently indicates suboptimal functioning. Soil management should aim at improving this functionality while addressing any other measured soil constraints as identified in the Soil Health Assessment Report.** Please refer to the management suggestions table at the end of this document.

Soil Respiration is a measure of the metabolic activity of the soil microbial community. Measured by capturing and quantifying carbon dioxide (CO₂) produced by this activity, the value is expressed as total CO₂ released (in mg) per gram of soil over a 4 day incubation period. Respiration is scored against an observed distribution in regional soils, taking texture into account. A direct biological activity measurement, respiration is an indicator of the biological status of the soil community, integrating abundance and activity of microbial life. Soil biological activity accomplishes numerous important functions, such as cycling of nutrients into and out of soil OM pools, transformations of N between its several forms, and decomposition of incorporated residues. Soil biological activity influences key physical characteristics like OM accumulation, and aggregate formation and stabilization. Microbial activity is influenced by management practices such as tillage, cover cropping, manure or green manure incorporation, and biocide (pesticide, fungicide, herbicide) use.

Your measured Soil Respiration value is 0.5 mg, corresponding with a score of **38**. This score is in the **Low** range, relative to soils with similar texture. **This suggests that, while Soil Respiration does not currently register as a strong constraint, management practices should be geared toward improving this condition, as it currently indicates suboptimal functioning.** Please refer to the management suggestions table at the end of this document.

Active Carbon is a measure of the small portion of the organic matter that can serve as an easily available food source for soil microbes, thus helping maintain a healthy soil food web. Measured by potassium permanganate oxidation, the value is presented in parts per million (ppm), and scored against an observed distribution in regional soils with similar texture. While a measure of a class of physical substances, active carbon is a good leading indicator of biological soil health and tends to respond to changes in management earlier than total organic matter content, because when a large population of soil microbes is fed plentifully with enough organic matter over an extended period of time, well-decomposed organic matter builds up. A healthy and diverse microbial community is essential to maintain disease resistance, nutrient cycling, aggregation, and many other important functions. Intensive tillage and lack of organic matter additions from various

sources (amendments, residues, active crop or cover crop growth) will decrease active carbon, and thus will over the longer term decrease total organic matter.

Your measured Active Carbon value is 551 ppm, corresponding with a score of **60**. This score is in the **High** range, relative to soils with similar texture. **This suggests that this soil process is enhancing overall soil resilience. Soil management should aim at maintaining this functionality while addressing any other measured soil constraints as identified in the Soil Health Assessment Report.** Please refer to the management suggestions table at the end of this document.

Soil pH is a measure of how acidic the soil is, which controls how available nutrients are to crops. A physico-chemical characteristic of soils, pH is an indicator of the chemical or nutrient status of the soil. Measured with an electrode in a 1:1 soil:water suspension, the value is presented in standard pH units, and scored using an optimality curve. Optimum pH is around 6.2-6.8 for most crops (exceptions include potatoes and blueberries, which grow best in more acidic soil – this is not accounted for in the report interpretation). If pH is too high, nutrients such as phosphorus, iron, manganese, copper and boron become unavailable to the crop. If pH is too low, calcium, magnesium, phosphorus, potassium and molybdenum become unavailable. Lack of nutrient availability will limit crop yields and quality. Aluminum toxicity can also be a concern in low pH soils, which can severely decrease root growth and yield, and in some cases lead to accumulation of aluminum and other metals in crop tissue. In general, as soil OM increases, crops can tolerate lower soil pH. Soil pH also influences the ability of certain pathogens to thrive, and of beneficial organisms to effectively colonize roots. Raising the pH through lime or wood ash applications, and organic matter additions, will help immobilize aluminum and heavy metals, and maintain proper nutrient availability.

Your measured Soil pH value is 7.0, corresponding with a score of **100**. This score is in the **Very High** range, relative to soils with similar texture. **This suggests that management practices should be geared toward maintaining this condition, as it currently indicates ideal soil functioning.** Please refer to the management suggestions table at the end of this document.

Extractable Phosphorus is a measure of phosphorus (P) availability to a crop. Measured on a modified Morgan's extract using an ICP Spectrometer, the value is presented in parts per million (ppm), and scored against an optimality curve for sufficiency or excess. P is an essential plant macronutrient, and its availability varies with soil pH and mineral composition. Low P values indicate poor P availability to plants, and excessively high P values indicates a risk of adverse environmental impact through runoff and contamination of surface waters. Most soils in the Northeast store unavailable P from the soil's mineral make up or from previously applied fertilizer or manure. This becomes more available to plants as soils warm up. Therefore, incorporating or banding 10-25 lbs/acre of soluble 'starter' P fertilizer at planting can be useful even when soil levels are optimum. Some cover crops, such as buckwheat, are good at mining otherwise unavailable P so that it becomes more available to the following crop. When plants associate with mycorrhizal fungi, these can also help make P (and other nutrients and water) more available to the crop. P is an environmental contaminant and runoff of P into fresh surface water will cause damage through eutrophication, so over-application is strongly discouraged, especially close to surface water, on slopes, and on large scales.

Your measured Extractable Phosphorus value is 2.5 ppm, corresponding with a score of **72**. This score is in the **High** range, relative to soils with similar texture. **This**

suggests that this soil process is enhancing overall soil resilience. Soil management should aim at maintaining this functionality while addressing any other measured soil constraints as identified in the Soil Health Assessment Report. Please refer to the management suggestions table at the end of this document.

Extractable Potassium is a measure of potassium (K) availability to the crop. Measured on a modified Morgan's extract using an ICP Spectrometer, the value is presented in parts per million (ppm), and scored against an optimality curve for sufficiency. K is an indicator of soil nutrient status, as it is an essential plant macronutrient. Plants with higher potassium tend to be more tolerant of frost and cold. Thus good potassium levels may help with season extension. While soil pH only marginally affects K availability, K is easily leached from sandy soils and is only weakly held by increased organic matter, so that applications of the amount removed by the specific crop being grown are generally necessary in such soils.

Your measured Extractable Potassium value is 59.7 ppm, corresponding with a score of **84**. This score is in the **Very High** range, relative to soils with similar texture. **This suggests that management practices should be geared toward maintaining this condition, as it currently indicates ideal soil functioning.** Please refer to the management suggestions table at the end of this document.

Additional Nutrients including (calcium (Ca), magnesium (Mg) and sulfur (S)) with micronutrients (aluminum (Al), boron (B), copper (Cu), iron (Fe), manganese (Mn) and zinc (Zn), etc.) are essential plant nutrients taken up by plants in smaller quantities than the macronutrients N, P and K. Note that some leafy vegetables can require significant amounts of these nutrients. If any of these nutrients are deficient, this will decrease yield and crop quality, but toxicities can also occur when concentrations are too high. While Al is not technically a plant nutrient, it can become toxic to crop plants at pH below 5.5. The solubility and availability of all of the elements are strongly influenced by pH and organic matter. High pH favors the availability of magnesium and calcium whereas low pH increases the availability of most micronutrients. High OM and microbial activity tend to increase micronutrient availability. The ratings indicate whether these measured nutrients are deficient or excessive.

Your measured Additional Nutrients Rating is 77. This score is in the **High** range. Magnesium (460.0 ppm) is sufficient, Iron (0.5 ppm) is sufficient, Manganese (2.0 ppm) is sufficient, Zinc (0.1 ppm) is deficient, Aluminum (2.8 ppm) is sufficient, Calcium (2641.8 ppm) is sufficient, Copper (0.06 ppm) is sufficient, Sulfur (1.8 ppm) is deficient, Boron (0.24 ppm) is sufficient. **This suggests that this soil process is enhancing overall soil resilience. Soil management should aim at maintaining this functionality while addressing any other measured soil constraints as identified in the Soil Health Assessment Report.** Please refer to the management suggestions table at the end of this document.

Overall Quality Score: an overall quality score is computed from the individual indicator scores. This score is further rated as follows: less than 20% is regarded as very low, 20-40% is low, 40-60% is medium, 60-80% is high, and greater than 80% is very high. The highest possible quality score is 100 and the least score is 0, thus it is a relative overall soil health status indicator. However, of greater importance than a single overall metric is identification of constrained or suboptimally functioning soil processes, so that these issues can be addressed through appropriate management. The overall soil quality score should be taken as a general summary rather than the main focus.

Your Overall Quality Score is 63, which is in the High range.

Management Suggestions for Physical and Biological Constraints

Constraint	Short Term Management Suggestions	Long Term Management Suggestions
<u>Predicted</u> Available Water Capacity Low	<ul style="list-style-type: none"> • Add stable organic materials, mulch • Add compost or biochar • Incorporate high biomass cover crop 	<ul style="list-style-type: none"> • Reduce tillage • Rotate with sod crops • Incorporate high biomass cover crop
Surface Hardness High	<ul style="list-style-type: none"> • Perform some mechanical soil loosening (strip till, aerators, broadfork, spader) • Use shallow-rooted cover crops • Use a living mulch or interseed cover crop 	<ul style="list-style-type: none"> • Shallow-rooted cover/rotation crops • Avoid traffic on wet soils, monitor • Avoid excessive traffic/tillage/loads • Use controlled traffic patterns/lanes
Subsurface Hardness High	<ul style="list-style-type: none"> • Use targeted deep tillage (subsoiler, yeomans plow, chisel plow, spader.) • Plant deep rooted cover crops/radish 	<ul style="list-style-type: none"> • Avoid plows/disks that create pans • Avoid heavy loads • Reduce traffic when subsoil is wet
Aggregate Stability Low	<ul style="list-style-type: none"> • Incorporate fresh organic materials • Use shallow-rooted cover/rotation crops • Add manure, green manure, mulch 	<ul style="list-style-type: none"> • Reduce tillage • Use a surface mulch • Rotate with sod crops and mycorrhizal hosts
Organic Matter Low	<ul style="list-style-type: none"> • Add stable organic materials, mulch • Add compost and biochar • Incorporate high biomass cover crop 	<ul style="list-style-type: none"> • Reduce tillage/mechanical cultivation • Rotate with sod crop • Incorporate high biomass cover crop
<u>Predicted</u> Soil Protein Low	<ul style="list-style-type: none"> • Add N-rich organic matter (low C:N source like manure, high N well-finished compost) • Incorporate young, green, cover crop biomass • Plant legumes and grass-legume mixtures • Inoculate legume seed with Rhizobia & check for nodulation 	<ul style="list-style-type: none"> • Reduce tillage • Rotate with forage legume sod crop • Cover crop and add fresh manure • Keep pH at 6.2-6.5 (helps N fixation) • Monitor C:N ratio of inputs
Soil Respiration Low	<ul style="list-style-type: none"> • Maintain plant cover throughout season • Add fresh organic materials • Add manure, green manure • Consider reducing biocide usage 	<ul style="list-style-type: none"> • Reduce tillage/mechanical cultivation • Increase rotational diversity • Maintain plant cover throughout season • Cover crop with symbiotic host plants
Active Carbon Low	<ul style="list-style-type: none"> • Add fresh organic materials • Use shallow-rooted cover/rotation crops • Add manure, green manure, mulch 	<ul style="list-style-type: none"> • Reduce tillage/mechanical cultivation • Rotate with sod crop • Cover crop whenever possible

Management Suggestions for Chemical Constraints

Constraint	Short Term Management Suggestions	Long Term Management Suggestions
Soil pH Low	<ul style="list-style-type: none"> • Add lime or wood ash per soil test recommendations • Add calcium sulfate (gypsum) in addition to lime if aluminum is high • Use less ammonium or urea 	<ul style="list-style-type: none"> • Test soil annually & add "maintenance" lime per soil test recommendations to keep pH in range • Raise organic matter to improve buffering capacity
Soil pH High	<ul style="list-style-type: none"> • Stop adding lime or wood ash • Add elemental sulfur per soil test recommendations 	<ul style="list-style-type: none"> • Test soil annually • Use higher % ammonium or urea
Extractable Phosphorus Low	<ul style="list-style-type: none"> • Add P amendments per soil test recommendations • Use cover crops to recycle fixed P • Adjust pH to 6.2-6.5 to free up fixed P 	<ul style="list-style-type: none"> • Promote mycorrhizal populations • Maintain a pH of 6.2-6.5 • Use cover crops to recycle fixed P
Extractable Phosphorus High	<ul style="list-style-type: none"> • Stop adding manure and compost • Choose low or no-P fertilizer blend • Apply only 20 lbs/ac starter P if needed • Apply P at or below crop removal rates 	<ul style="list-style-type: none"> • Use cover crops that accumulate P and export to low P fields or offsite • Consider low P rations for livestock • Consider phytase for non-ruminants
Extractable Potassium Low	<ul style="list-style-type: none"> • Add wood ash, fertilizer, manure, or compost per soil test recommendations • Use cover crops to recycle K • Choose a high K fertilizer blend 	<ul style="list-style-type: none"> • Use cover crops to recycle K • Add "maintenance" K per soil recommendations each year to keep K consistently available
Additional Nutrients Low	<ul style="list-style-type: none"> • Add chelated micronutrients per soil test recommendations • Use cover crops to recycle micronutrients • Do not exceed pH 6.5 for most crops 	<ul style="list-style-type: none"> • Promote mycorrhizal populations • Improve organic matter • Decrease soil P (binds micronutrients) • Add lime (Ca and Mg), gypsum (S), rock powder
Additional Nutrients High	<ul style="list-style-type: none"> • Raise pH to 6.2-6.5 (for all high micronutrients and Aluminum) • Do not use fertilizers with micronutrients 	<ul style="list-style-type: none"> • Maintain a pH of 6.2-6.5 • Monitor irrigation/improve drainage • Avoid compost additions with high micronutrient levels

School of Integrative Plant Science, Soil and Crop Sciences Section, 804 Bradfield Hall, 306 Tower Road, Cornell University, Ithaca, NY 14853, email: soilhealth@cornell.edu

College of Agriculture and Life Sciences, Cornell University

Developed in partnership with [Cornell Soil Health](#), [Farmier](#), and [GreenStart](#).

Comprehensive Assessment of Soil Health

From the Cornell Soil Health Laboratory, Department of Soil and Crop Sciences
School of Integrative Plant Science, Cornell University, Ithaca, NY 14853

<https://soilhealthlab.cals.cornell.edu>



Grower:
Zach Dickhausen
18681 Lake Drive East
Chanhussen, MN 55317
zdickhausen@rpbcwd.org

Sample ID: WW2424
Field ID: N. Lotus Lake Park 2
Date Sampled: 05/09/2023
Given Soil Type: Lester-Kilkenny
Crops Grown: PRK/PRK/PRK
Tillage: no till
Coordinates: Latitude: 44.884027000000
Longitude: -93.526559000000

Measured Soil Textural Class: **sandy loam**

Sand: **59%** - Silt: **23%** - Clay: **16%**

Group	Indicator	Value	Rating	Constraints
physical	Predicted Available Water Capacity	0.18	76	
physical	Surface Hardness	325	2	Rooting, Water Transmission
physical	Subsurface Hardness	600	0	Subsurface Pan/Deep Compaction, Deep Rooting, Water and Nutrient Access
physical	Aggregate Stability	39.0	48	
biological	Organic Matter Soil Organic Carbon: 1.73 / Total Carbon: 1.80 / Total Nitrogen: 0.16	2.8	82	
biological	Predicted Soil Protein	4.70	22	
biological	Soil Respiration	0.5	34	
biological	Active Carbon	359	32	
chemical	Soil pH	7.4	96	
chemical	Extractable Phosphorus	2.5	72	
chemical	Extractable Potassium	62.5	87	
chemical	Additional Nutrients Ca: 2770.2 / Mg: 398.8 / S: 2.0 Al: 3.2 / B: 0.26 / Cu: 0.03 Fe: 0.6 / Mn: 2.3 / Zn: 0.1		77	

Overall Quality Score: **52** / Medium

Measured Soil Health Indicators

The Cornell Soil Health Test measures several indicators of soil physical, biological and chemical health. These are listed on the left side of the report summary, on the first page. The "value" column shows each result as a value, measured in the laboratory or in the field, in units of measure as described in the indicator summaries below. The "rating" column interprets that measured value on a scale of 0 to 100, where higher scores are better. Ratings in red are particularly important to take note of, but any in yellow, particularly those that are close to a rating of 30 are also important in addressing soil health problems.

- **A rating below 20 indicates *Very Low (constraining) functioning and is color-coded red.*** This indicates a problem that is likely limiting yields, crop quality, and long-term sustainability of the agroecosystem. In several cases this indicates risks of environmental loss as well. The "constraint" column provides a short list of soil processes that are not functioning optimally when an indicator rating is red. It is particularly important to take advantage of any opportunities to improve management that will address these constraints.
- **A rating between 20 and 40 indicates *Low functioning and is color-coded orange.*** This indicates that a soil process is functioning somewhat poorly and addressing this should be considered in the field management plan. The Management Suggestions Table at the end of the Soil Health Assessment Report provides linkages to field management practices that are useful in addressing each soil indicator process.
- **A rating between 40 and 60 indicates *Medium functioning and is color-coded yellow.*** This indicates that soil health could be better, and yield and sustainability could decrease over time if this is not addressed. This is especially so if the condition is being caused, or not being alleviated, by current management. Pay attention particularly to those indicators rated in yellow and close to 40.
- **A rating between 60 and 80 indicates *High functioning and is color-coded light green.*** This indicates that this soil process is functioning at a non-limiting level. Field soil management approaches should be maintained at the current intensity or improved.
- **A rating of 80 or greater indicates *Very High functioning and is color-coded dark green.*** Past management has been effective at maintaining soil health. It can be useful to note which particular aspects of management have likely maintained soil health, so that such management can be continued. Note that soil health is often high, when first converting from a permanent sod or forest. In these situations, intensive management quickly damages soil health when it includes intensive tillage, low organic matter inputs, bare soils for significant parts of the year, or excessive traffic, especially during wet times.
- **The Overall Quality Score** at the bottom of the report is an average of all ratings, and provides an indication of the soil's overall health status. However, the important part is to know which particular soil processes are constrained or suboptimal so that these issues can be addressed through appropriate management. Therefore the ratings for each indicator are more important information.

The Indicators measured in the Cornell Soil Health Assessment are important soil properties and characteristics in themselves, but also are representative of key soil processes, necessary for the proper functioning of the soil. The following is a summary of the indicators measured, what each of these indicates about your soil's health status, and what may influence the relevant properties and processes described.

A Management Suggestions Table follows, at the end of the report, with short and long term

suggestions for addressing constraints or maintaining a well-functioning system. This table will indicate constraints identified in this assessment for your soil sample by the same yellow and red color coding described above. Please also find further useful information by following the links to relevant publications and web resources that follow this section.

Texture is an inherent property of soil, meaning that it is rarely changed by management. It is thus not a soil health indicator per se, but is helpful both in interpreting the measured values of indicators (see the Cornell Soil Health Assessment Training Manual), and for deciding on appropriate management strategies that will work for that soil.

Your soil's measured textural class and composition: sandy loam

Sand: 59% Silt: 23% Clay: 16%

Predicted Available Water Capacity (AWC) is not a directly measured soil property but is modeled from a suite of measured soil health indicators including the percent sand, silt, clay and organic matter. By using a decision tree approach, the developed Random Forest model can predict the laboratory measured AWC value with no more error than that encountered in the raw laboratory analysis. Details of this modeling effort can be found in our Soil Health Management Series Fact Sheet Number 19-05b.

https://cpb-us-e1.wpmucdn.com/blogs.cornell.edu/dist/f/5772/files/2016/12/05b_Soil_Health_Fact_Sheet_Available_Water_Capacity-Predicted-2019-002-132f3th.pdf

The Soil Health Lab continues to offer the laboratory measured AWC test as an add-on to the soil health package analyses.

The Predicted AWC value is presented as grams of water per gram of soil. This value is scored against an observed distribution in regional soils with similar texture. A physical soil characteristic, AWC is an indicator of the amount of plant-available water the soil can store, and therefore how crops will fare in droughty conditions. Soils with lower storage capacity will cause greater risk of drought stress. AWC is generally lower when total organic matter and/or aggregation is low. It can be improved by reducing tillage, long-term cover cropping, and adding large amounts of well-decomposed organic matter such as compost. Coarse textured (sandy) soils inherently store less water than finer textured soils, so that managing for relatively high water storage capacity is particularly important in coarse textured soils. While the textural effect cannot be influenced by management, management decisions can be in part based on an understanding of inherent soil characteristics.

Your Predicted Available Water Capacity value is 0.18 g/g, corresponding with a score of **76**. This score is in the **High** range, relative to soils with similar texture. **This suggests that this soil process is enhancing overall soil resilience. Soil management should aim at maintaining this functionality while addressing any other measured soil constraints as identified in the Soil Health Assessment Report.** Please refer to the management suggestions table at the end of this document.

Surface Hardness is a measure of compaction that develops when large pores are lost in the surface soil (0-6 inches). Compaction is measured in the field using a penetrometer, and the resultant value is expressed in pounds per square inch (p.s.i.), representing the localized pressure necessary to break forward through soil. It is scored by comparison with a distribution observed in

regional soils, with lower hardness values rating higher scores. A strongly physical characteristic of soils, surface hardness is an indicator of both physical and biological health of the soil, as growing roots and fungal hyphae must be able to grow through soil, and may be severely restricted by excessively hard soil. Compaction also influences water movement through soil. When surface soils are compacted, runoff, erosion, and slow infiltration can result. Soil compaction is influenced by management, particularly in timing and degree of traffic and plowing disturbance, being worst when the soil is worked wet.

Your measured Surface Hardness value is 325 p.s.i., corresponding with a score of **2**. This score is in the **Very Low (constraining)** range, relative to soils with similar texture. **Surface Hardness level should be given a high priority in management decisions based on this assessment, as it is likely to be an important constraint to proper soil functioning and sustainability of management at this time.** Please refer to the management suggestions table at the end of this document.

Subsurface Hardness is a measure of compaction that develops when large pores are lost in the subsurface soil (6-18 inches). Subsurface hardness is measured and scored similarly to surface hardness, but deeper in the profile, and scored against an observed distribution in regional soils with similar texture. Large pores are necessary for water and air movement and to allow roots to explore the soil. Subsurface hardness prevents deep rooting and thus deep water and nutrient uptake by plants, and can increase disease pressure by stressing plants. It also causes poor drainage and poor deep water storage. After heavy rain events, water can build up over a hard pan causing poor aeration both at depth and at the surface, as well as ponding, poor infiltration, runoff and erosion. Impaired water movement and storage create greater risk during heavy rainfall events, as well as greater risk of drought stress. Compaction occurs very rapidly when the soil is worked or trafficked while it is too wet, and compaction can be transferred deep into the soil even from surface pressure. Subsoil compaction in the form of a plow pan is usually found beneath the plow layer, and is caused by smearing and pressure exerted on the undisturbed soil just beneath the deepest tillage operation, especially when wet.

Your measured Subsurface Hardness value is 600 p.s.i., corresponding with a score of **1**. This score is in the **Very Low (constraining)** range, relative to soils with similar texture. **Subsurface Hardness level should be given a high priority in management decisions based on this assessment, as it is likely to be an important constraint to proper soil functioning and sustainability of management at this time.** Please refer to the management suggestions table at the end of this document.

Aggregate Stability is a measure of how well soil aggregates or crumbs hold together under rainfall or other rapid wetting stresses. Measured by the fraction of dried aggregates that disintegrate under a controlled, simulated rainfall event similar in energy delivery to a hard spring rain, the value is presented as a percent, and scored against a distribution observed in regional soils with similar textural characteristics. A physical characteristic of soil, Aggregate Stability is a good indicator of soil biological and physical health. Good aggregate stability helps prevent crusting, runoff, and erosion, and facilitates aeration, infiltration, and water storage, along with improving seed germination and root and microbial health. Aggregate stability is influenced by microbial activity, as aggregates are largely held together by microbial colonies and exudates, and is impacted by management practices, particularly tillage, cover cropping, and fresh organic matter additions.

Your measured Aggregate Stability value is 39.0 %, corresponding with a score of **48**. This score is in the **Medium** range, relative to soils with similar texture. **This suggests that, while Aggregate Stability is functioning at an average level, management practices should be geared toward improving this condition, as it currently indicates suboptimal functioning. Soil management should aim at improving this functionality while addressing any other measured soil constraints as identified in the Soil Health Assessment Report.** Please refer to the management suggestions table at the end of this document.

Organic Matter (OM) is a measure of the carbonaceous material in the soil that is biomass or biomass-derived. Measured by the mass lost on combustion of oven-dried soil, the value is presented as a percent of the total soil mass. This is scored against an observed distribution of OM in regional soils with similar texture. A soil characteristic that measures a physical substance of biological origin, OM is a key or central indicator of the physical, biological, and chemical health of the soil. OM content is an important influence on soil aggregate stabilization, water retention, nutrient cycling, and ion exchange capacity. Soils with low organic matter tend to require higher inputs, and be less resilient to drought and extreme rainfall. The retention and accumulation of OM is influenced by management practices such as tillage and cover cropping, as well as by microbial community growth. Intensive tillage and lack of organic matter biomass additions from various sources (amendments, residues, active crop or cover crop growth) will decrease organic matter content and overall soil health with time.

Total Carbon (Tot C) is an indicator for the OM in soil, with carbon comprising 48-58% of the total weight of OM. The Tot C analysis measures all of the carbon in a sample using complete oxidation of carbon to CO₂ using high temperature combustion (1100C). The measured Tot C includes **organic** forms of carbon (Soil Organic Carbon SOC), comprised of available carbon as well as relatively inert carbon in stable organic materials. Carbon can also be found in **inorganic** form (Soil Inorganic Carbon SIC) as carbonate minerals such as calcium carbonate (lime).

Soil Organic Carbon (SOC) is equivalent to Tot C when there are no carbonate minerals. However, soils above pH 6.5 may contain high levels of carbonates. These carbonates are measured as SIC and subtracted from the Tot C: **SOC = Tot C - SIC**.

Total Nitrogen (Tot N) includes the organic (living and non-living) and inorganic (or mineral) forms of nitrogen. About half of the Tot N found in soil is in relatively stable organic compounds. Inorganic nitrogen is liberated from organic nitrogen sources in the soil, particularly proteins and amino acids through the action of soil microorganisms. Ammonium (NH₄⁺) and nitrate (NO₃⁻) are the inorganic forms of nitrogen found in soil that are plant available. The Tot N is determined following the combustion methodology known as DUMAS.

Your measured Organic Matter value is 2.8 %, corresponding with a score of **82**. This score is in the **Very High** range, relative to soils with similar texture. **This suggests that management practices should be geared toward maintaining this condition, as it currently indicates ideal soil functioning.** Please refer to the management suggestions table at the end of this document. The **SOC** level is **1.73%**, the **Tot C** level is **1.80%**, the **Tot N** level is **0.16%**.

Predicted Soil Protein is not a directly measured soil property but is modeled from a suite of measured soil health indicators including the percent sand, silt, clay and organic matter. By using a decision tree approach, the developed Random Forest model can predict the laboratory measured soil protein value with a tolerable small error. Details of this modeling effort can be found in our Soil Health Management Series Fact Sheet 20-09b.

The Soil Health Lab continues to offer the laboratory measured Soil Protein test as an add-on to the Standard soil health package analyses.

The Predicted Soil Protein is presented as mg per gram of soil. This indicator represents the fraction of the soil organic matter that is present as protein or protein-like substances. Protein content, as organically bound N, influences the ability of the soil to make N available by mineralization, and has been associated with soil aggregation and water movement. Protein content can be influenced by biomass additions, the presence of roots and soil microbes, and tends to decrease with increasing soil disturbance such as tillage.

Your measured Predicted Soil Protein value is 4.70 , corresponding with a score of **22**. This score is in the **Low** range, relative to soils with similar texture. **This suggests that, while Predicted Soil Protein does not currently register as a strong constraint, management practices should be geared toward improving this condition, as it currently indicates suboptimal functioning.** Please refer to the management suggestions table at the end of this document.

Soil Respiration is a measure of the metabolic activity of the soil microbial community. Measured by capturing and quantifying carbon dioxide (CO₂) produced by this activity, the value is expressed as total CO₂ released (in mg) per gram of soil over a 4 day incubation period. Respiration is scored against an observed distribution in regional soils, taking texture into account. A direct biological activity measurement, respiration is an indicator of the biological status of the soil community, integrating abundance and activity of microbial life. Soil biological activity accomplishes numerous important functions, such as cycling of nutrients into and out of soil OM pools, transformations of N between its several forms, and decomposition of incorporated residues. Soil biological activity influences key physical characteristics like OM accumulation, and aggregate formation and stabilization. Microbial activity is influenced by management practices such as tillage, cover cropping, manure or green manure incorporation, and biocide (pesticide, fungicide, herbicide) use.

Your measured Soil Respiration value is 0.5 mg, corresponding with a score of **34**. This score is in the **Low** range, relative to soils with similar texture. **This suggests that, while Soil Respiration does not currently register as a strong constraint, management practices should be geared toward improving this condition, as it currently indicates suboptimal functioning.** Please refer to the management suggestions table at the end of this document.

Active Carbon is a measure of the small portion of the organic matter that can serve as an easily available food source for soil microbes, thus helping maintain a healthy soil food web. Measured by potassium permanganate oxidation, the value is presented in parts per million (ppm), and scored against an observed distribution in regional soils with similar texture. While a measure of a class of physical substances, active carbon is a good leading indicator of biological soil health and tends to respond to changes in management earlier than total organic matter content, because when a large population of soil microbes is fed plentifully with enough organic matter over an extended period of time, well-decomposed organic matter builds up. A healthy and diverse microbial community is essential to maintain disease resistance, nutrient cycling, aggregation, and many

other important functions. Intensive tillage and lack of organic matter additions from various sources (amendments, residues, active crop or cover crop growth) will decrease active carbon, and thus will over the longer term decrease total organic matter.

Your measured Active Carbon value is 359 ppm, corresponding with a score of **32**. This score is in the **Low** range, relative to soils with similar texture. **This suggests that, while Active Carbon does not currently register as a strong constraint, management practices should be geared toward improving this condition, as it currently indicates suboptimal functioning.** Please refer to the management suggestions table at the end of this document.

Soil pH is a measure of how acidic the soil is, which controls how available nutrients are to crops. A physico-chemical characteristic of soils, pH is an indicator of the chemical or nutrient status of the soil. Measured with an electrode in a 1:1 soil:water suspension, the value is presented in standard pH units, and scored using an optimality curve. Optimum pH is around 6.2-6.8 for most crops (exceptions include potatoes and blueberries, which grow best in more acidic soil - this is not accounted for in the report interpretation). If pH is too high, nutrients such as phosphorus, iron, manganese, copper and boron become unavailable to the crop. If pH is too low, calcium, magnesium, phosphorus, potassium and molybdenum become unavailable. Lack of nutrient availability will limit crop yields and quality. Aluminum toxicity can also be a concern in low pH soils, which can severely decrease root growth and yield, and in some cases lead to accumulation of aluminum and other metals in crop tissue. In general, as soil OM increases, crops can tolerate lower soil pH. Soil pH also influences the ability of certain pathogens to thrive, and of beneficial organisms to effectively colonize roots. Raising the pH through lime or wood ash applications, and organic matter additions, will help immobilize aluminum and heavy metals, and maintain proper nutrient availability.

Your measured Soil pH value is 7.4, corresponding with a score of **96**. This score is in the **Very High** range, relative to soils with similar texture. **This suggests that management practices should be geared toward maintaining this condition, as it currently indicates ideal soil functioning.** Please refer to the management suggestions table at the end of this document.

Extractable Phosphorus is a measure of phosphorus (P) availability to a crop. Measured on a modified Morgan's extract using an ICP Spectrometer, the value is presented in parts per million (ppm), and scored against an optimality curve for sufficiency or excess. P is an essential plant macronutrient, and its availability varies with soil pH and mineral composition. Low P values indicate poor P availability to plants, and excessively high P values indicates a risk of adverse environmental impact through runoff and contamination of surface waters. Most soils in the Northeast store unavailable P from the soil's mineral make up or from previously applied fertilizer or manure. This becomes more available to plants as soils warm up. Therefore, incorporating or banding 10-25 lbs/acre of soluble 'starter' P fertilizer at planting can be useful even when soil levels are optimum. Some cover crops, such as buckwheat, are good at mining otherwise unavailable P so that it becomes more available to the following crop. When plants associate with mycorrhizal fungi, these can also help make P (and other nutrients and water) more available to the crop. P is an environmental contaminant and runoff of P into fresh surface water will cause damage through eutrophication, so over-application is strongly discouraged, especially close to surface water, on slopes, and on large scales.

Your measured Extractable Phosphorus value is 2.5 ppm, corresponding with a

score of **72**. This score is in the **High** range, relative to soils with similar texture. **This suggests that this soil process is enhancing overall soil resilience. Soil management should aim at maintaining this functionality while addressing any other measured soil constraints as identified in the Soil Health Assessment Report.** Please refer to the management suggestions table at the end of this document.

Extractable Potassium is a measure of potassium (K) availability to the crop. Measured on a modified Morgan's extract using an ICP Spectrometer, the value is presented in parts per million (ppm), and scored against an optimality curve for sufficiency. K is an indicator of soil nutrient status, as it is an essential plant macronutrient. Plants with higher potassium tend to be more tolerant of frost and cold. Thus good potassium levels may help with season extension. While soil pH only marginally affects K availability, K is easily leached from sandy soils and is only weakly held by increased organic matter, so that applications of the amount removed by the specific crop being grown are generally necessary in such soils.

Your measured Extractable Potassium value is 62.5 ppm, corresponding with a score of **87**. This score is in the **Very High** range, relative to soils with similar texture. **This suggests that management practices should be geared toward maintaining this condition, as it currently indicates ideal soil functioning.** Please refer to the management suggestions table at the end of this document.

Additional Nutrients including (calcium (Ca), magnesium (Mg) and sulfur (S)) with micronutrients (aluminum (Al), boron (B), copper (Cu), iron (Fe), manganese (Mn) and zinc (Zn), etc.) are essential plant nutrients taken up by plants in smaller quantities than the macronutrients N, P and K. Note that some leafy vegetables can require significant amounts of these nutrients. If any of these nutrients are deficient, this will decrease yield and crop quality, but toxicities can also occur when concentrations are too high. While Al is not technically a plant nutrient, it can become toxic to crop plants at pH below 5.5. The solubility and availability of all of the elements are strongly influenced by pH and organic matter. High pH favors the availability of magnesium and calcium whereas low pH increases the availability of most micronutrients. High OM and microbial activity tend to increase micronutrient availability. The ratings indicate whether these measured nutrients are deficient or excessive.

Your measured Additional Nutrients Rating is 77. This score is in the **High** range. Magnesium (398.8 ppm) is sufficient, Iron (0.6 ppm) is sufficient, Manganese (2.3 ppm) is sufficient, Zinc (0.1 ppm) is deficient, Aluminum (3.2 ppm) is sufficient, Calcium (2770.2 ppm) is sufficient, Copper (0.03 ppm) is sufficient, Sulfur (2.0 ppm) is deficient, Boron (0.26 ppm) is sufficient. **This suggests that this soil process is enhancing overall soil resilience. Soil management should aim at maintaining this functionality while addressing any other measured soil constraints as identified in the Soil Health Assessment Report.** Please refer to the management suggestions table at the end of this document.

Overall Quality Score: an overall quality score is computed from the individual indicator scores. This score is further rated as follows: less than 20% is regarded as very low, 20-40% is low, 40-60% is medium, 60-80% is high, and greater than 80% is very high. The highest possible quality score is 100 and the least score is 0, thus it is a relative overall soil health status indicator. However, of greater importance than a single overall metric is identification of constrained or suboptimally functioning soil processes, so that these issues can be addressed through appropriate management. The overall soil quality score should be taken as a general summary rather than the

main focus.

Your Overall Quality Score is **52**, which is in the **Medium** range.

Management Suggestions for Physical and Biological Constraints

Constraint	Short Term Management Suggestions	Long Term Management Suggestions
<u>Predicted</u> Available Water Capacity Low	<ul style="list-style-type: none"> • Add stable organic materials, mulch • Add compost or biochar • Incorporate high biomass cover crop 	<ul style="list-style-type: none"> • Reduce tillage • Rotate with sod crops • Incorporate high biomass cover crop
Surface Hardness High	<ul style="list-style-type: none"> • Perform some mechanical soil loosening (strip till, aerators, broadfork, spader) • Use shallow-rooted cover crops • Use a living mulch or interseed cover crop 	<ul style="list-style-type: none"> • Shallow-rooted cover/rotation crops • Avoid traffic on wet soils, monitor • Avoid excessive traffic/tillage/loads • Use controlled traffic patterns/lanes
Subsurface Hardness High	<ul style="list-style-type: none"> • Use targeted deep tillage (subsoiler, yeomans plow, chisel plow, spader.) • Plant deep rooted cover crops/radish 	<ul style="list-style-type: none"> • Avoid plows/disks that create pans • Avoid heavy loads • Reduce traffic when subsoil is wet
Aggregate Stability Low	<ul style="list-style-type: none"> • Incorporate fresh organic materials • Use shallow-rooted cover/rotation crops • Add manure, green manure, mulch 	<ul style="list-style-type: none"> • Reduce tillage • Use a surface mulch • Rotate with sod crops and mycorrhizal hosts
Organic Matter Low	<ul style="list-style-type: none"> • Add stable organic materials, mulch • Add compost and biochar • Incorporate high biomass cover crop 	<ul style="list-style-type: none"> • Reduce tillage/mechanical cultivation • Rotate with sod crop • Incorporate high biomass cover crop
<u>Predicted</u> Soil Protein Low	<ul style="list-style-type: none"> • Add N-rich organic matter (low C:N source like manure, high N well-finished compost) • Incorporate young, green, cover crop biomass • Plant legumes and grass-legume mixtures • Inoculate legume seed with Rhizobia & check for nodulation 	<ul style="list-style-type: none"> • Reduce tillage • Rotate with forage legume sod crop • Cover crop and add fresh manure • Keep pH at 6.2-6.5 (helps N fixation) • Monitor C:N ratio of inputs
Soil Respiration Low	<ul style="list-style-type: none"> • Maintain plant cover throughout season • Add fresh organic materials • Add manure, green manure • Consider reducing biocide usage 	<ul style="list-style-type: none"> • Reduce tillage/mechanical cultivation • Increase rotational diversity • Maintain plant cover throughout season • Cover crop with symbiotic host plants
Active Carbon Low	<ul style="list-style-type: none"> • Add fresh organic materials • Use shallow-rooted cover/rotation crops • Add manure, green manure, mulch 	<ul style="list-style-type: none"> • Reduce tillage/mechanical cultivation • Rotate with sod crop • Cover crop whenever possible

Management Suggestions for Chemical Constraints

Constraint	Short Term Management Suggestions	Long Term Management Suggestions
Soil pH Low	<ul style="list-style-type: none"> • Add lime or wood ash per soil test recommendations • Add calcium sulfate (gypsum) in addition to lime if aluminum is high • Use less ammonium or urea 	<ul style="list-style-type: none"> • Test soil annually & add "maintenance" lime per soil test recommendations to keep pH in range • Raise organic matter to improve buffering capacity
Soil pH High	<ul style="list-style-type: none"> • Stop adding lime or wood ash • Add elemental sulfur per soil test recommendations 	<ul style="list-style-type: none"> • Test soil annually • Use higher % ammonium or urea
Extractable Phosphorus Low	<ul style="list-style-type: none"> • Add P amendments per soil test recommendations • Use cover crops to recycle fixed P • Adjust pH to 6.2-6.5 to free up fixed P 	<ul style="list-style-type: none"> • Promote mycorrhizal populations • Maintain a pH of 6.2-6.5 • Use cover crops to recycle fixed P
Extractable Phosphorus High	<ul style="list-style-type: none"> • Stop adding manure and compost • Choose low or no-P fertilizer blend • Apply only 20 lbs/ac starter P if needed • Apply P at or below crop removal rates 	<ul style="list-style-type: none"> • Use cover crops that accumulate P and export to low P fields or offsite • Consider low P rations for livestock • Consider phytase for non-ruminants
Extractable Potassium Low	<ul style="list-style-type: none"> • Add wood ash, fertilizer, manure, or compost per soil test recommendations • Use cover crops to recycle K • Choose a high K fertilizer blend 	<ul style="list-style-type: none"> • Use cover crops to recycle K • Add "maintenance" K per soil recommendations each year to keep K consistently available
Additional Nutrients Low	<ul style="list-style-type: none"> • Add chelated micronutrients per soil test recommendations • Use cover crops to recycle micronutrients • Do not exceed pH 6.5 for most crops 	<ul style="list-style-type: none"> • Promote mycorrhizal populations • Improve organic matter • Decrease soil P (binds micronutrients) • Add lime (Ca and Mg), gypsum (S), rock powder
Additional Nutrients High	<ul style="list-style-type: none"> • Raise pH to 6.2-6.5 (for all high micronutrients and Aluminum) • Do not use fertilizers with micronutrients 	<ul style="list-style-type: none"> • Maintain a pH of 6.2-6.5 • Monitor irrigation/improve drainage • Avoid compost additions with high micronutrient levels

School of Integrative Plant Science, Soil and Crop Sciences Section, 804 Bradfield Hall, 306 Tower Road, Cornell University, Ithaca, NY 14853, email: soilhealth@cornell.edu

College of Agriculture and Life Sciences, Cornell University

Developed in partnership with [Cornell Soil Health](#), [Farmier](#), and [GreenStart](#).

Comprehensive Assessment of Soil Health

From the Cornell Soil Health Laboratory, Department of Soil and Crop Sciences
School of Integrative Plant Science, Cornell University, Ithaca, NY 14853

<https://soilhealthlab.cals.cornell.edu>



Grower:
Zach Dickhausen
18681 Lake Drive East
Chanhussen, MN 55317
zdickhausen@rpbcd.org

Sample ID: WW2425
Field ID: N. Lotus Lake Park 3
Date Sampled: 05/09/2023
Given Soil Type: Lester-Kilkenny
Crops Grown: PRK/PRK/PRK
Tillage: no till
Coordinates: Latitude: 44.883746000000
Longitude: -93.526763000000

Measured Soil Textural Class: **loam**

Sand: **47%** - Silt: **28%** - Clay: **23%**

Group	Indicator	Value	Rating	Constraints
physical	Predicted Available Water Capacity	0.19	70	
physical	Surface Hardness	281	8	Rooting, Water Transmission
physical	Subsurface Hardness	518	2	Subsurface Pan/Deep Compaction, Deep Rooting, Water and Nutrient Access
physical	Aggregate Stability	39.3	67	
biological	Organic Matter Soil Organic Carbon: 2.11 / Total Carbon: 2.20 / Total Nitrogen: 0.20	3.2	58	
biological	Predicted Soil Protein	4.50	27	
biological	Soil Respiration	0.5	43	
biological	Active Carbon	385	26	
chemical	Soil pH	7.6	86	
chemical	Extractable Phosphorus	1.6	46	
chemical	Extractable Potassium	74.4	99	
chemical	Additional Nutrients Ca: 3409.1 / Mg: 559.9 / S: 1.6 Al: 3.7 / B: 0.31 / Cu: 0.06 Fe: 0.3 / Mn: 1.9 / Zn: 0.1		77	

Overall Quality Score: **51** / Medium

Measured Soil Health Indicators

The Cornell Soil Health Test measures several indicators of soil physical, biological and chemical health. These are listed on the left side of the report summary, on the first page. The "value" column shows each result as a value, measured in the laboratory or in the field, in units of measure as described in the indicator summaries below. The "rating" column interprets that measured value on a scale of 0 to 100, where higher scores are better. Ratings in red are particularly important to take note of, but any in yellow, particularly those that are close to a rating of 30 are also important in addressing soil health problems.

- **A rating below 20 indicates *Very Low (constraining)* functioning and is color-coded red.** This indicates a problem that is likely limiting yields, crop quality, and long-term sustainability of the agroecosystem. In several cases this indicates risks of environmental loss as well. The "constraint" column provides a short list of soil processes that are not functioning optimally when an indicator rating is red. It is particularly important to take advantage of any opportunities to improve management that will address these constraints.
- **A rating between 20 and 40 indicates *Low* functioning and is color-coded orange.** This indicates that a soil process is functioning somewhat poorly and addressing this should be considered in the field management plan. The Management Suggestions Table at the end of the Soil Health Assessment Report provides linkages to field management practices that are useful in addressing each soil indicator process.
- **A rating between 40 and 60 indicates *Medium* functioning and is color-coded yellow.** This indicates that soil health could be better, and yield and sustainability could decrease over time if this is not addressed. This is especially so if the condition is being caused, or not being alleviated, by current management. Pay attention particularly to those indicators rated in yellow and close to 40.
- **A rating between 60 and 80 indicates *High* functioning and is color-coded light green.** This indicates that this soil process is functioning at a non-limiting level. Field soil management approaches should be maintained at the current intensity or improved.
- **A rating of 80 or greater indicates *Very High* functioning and is color-coded dark green.** Past management has been effective at maintaining soil health. It can be useful to note which particular aspects of management have likely maintained soil health, so that such management can be continued. Note that soil health is often high, when first converting from a permanent sod or forest. In these situations, intensive management quickly damages soil health when it includes intensive tillage, low organic matter inputs, bare soils for significant parts of the year, or excessive traffic, especially during wet times.
- **The Overall Quality Score** at the bottom of the report is an average of all ratings, and provides an indication of the soil's overall health status. However, the important part is to know which particular soil processes are constrained or suboptimal so that these issues can be addressed through appropriate management. Therefore the ratings for each indicator are more important information.

The Indicators measured in the Cornell Soil Health Assessment are important soil properties and characteristics in themselves, but also are representative of key soil processes, necessary for the proper functioning of the soil. The following is a summary of the indicators measured, what each of these indicates about your soil's health status, and what may influence the relevant properties and processes described.

A Management Suggestions Table follows, at the end of the report, with short and long term

suggestions for addressing constraints or maintaining a well-functioning system. This table will indicate constraints identified in this assessment for your soil sample by the same yellow and red color coding described above. Please also find further useful information by following the links to relevant publications and web resources that follow this section.

Texture is an inherent property of soil, meaning that it is rarely changed by management. It is thus not a soil health indicator per se, but is helpful both in interpreting the measured values of indicators (see the Cornell Soil Health Assessment Training Manual), and for deciding on appropriate management strategies that will work for that soil.

Your soil's measured textural class and composition: loam

Sand: 47% Silt: 28% Clay: 23%

Predicted Available Water Capacity (AWC) is not a directly measured soil property but is modeled from a suite of measured soil health indicators including the percent sand, silt, clay and organic matter. By using a decision tree approach, the developed Random Forest model can predict the laboratory measured AWC value with no more error than that encountered in the raw laboratory analysis. Details of this modeling effort can be found in our Soil Health Management Series Fact Sheet Number 19-05b.

https://cpb-us-e1.wpmucdn.com/blogs.cornell.edu/dist/f/5772/files/2016/12/05b_Soil_Health_Fact_Sheet_Available_Water_Capacity-Predicted-2019-002-132f3th.pdf

The Soil Health Lab continues to offer the laboratory measured AWC test as an add-on to the soil health package analyses.

The Predicted AWC value is presented as grams of water per gram of soil. This value is scored against an observed distribution in regional soils with similar texture. A physical soil characteristic, AWC is an indicator of the amount of plant-available water the soil can store, and therefore how crops will fare in droughty conditions. Soils with lower storage capacity will cause greater risk of drought stress. AWC is generally lower when total organic matter and/or aggregation is low. It can be improved by reducing tillage, long-term cover cropping, and adding large amounts of well-decomposed organic matter such as compost. Coarse textured (sandy) soils inherently store less water than finer textured soils, so that managing for relatively high water storage capacity is particularly important in coarse textured soils. While the textural effect cannot be influenced by management, management decisions can be in part based on an understanding of inherent soil characteristics.

Your Predicted Available Water Capacity value is 0.19 g/g, corresponding with a score of **70**. This score is in the **High** range, relative to soils with similar texture. **This suggests that this soil process is enhancing overall soil resilience. Soil management should aim at maintaining this functionality while addressing any other measured soil constraints as identified in the Soil Health Assessment Report.** Please refer to the management suggestions table at the end of this document.

Surface Hardness is a measure of compaction that develops when large pores are lost in the surface soil (0-6 inches). Compaction is measured in the field using a penetrometer, and the resultant value is expressed in pounds per square inch (p.s.i.), representing the localized pressure necessary to break forward through soil. It is scored by comparison with a distribution observed in

regional soils, with lower hardness values rating higher scores. A strongly physical characteristic of soils, surface hardness is an indicator of both physical and biological health of the soil, as growing roots and fungal hyphae must be able to grow through soil, and may be severely restricted by excessively hard soil. Compaction also influences water movement through soil. When surface soils are compacted, runoff, erosion, and slow infiltration can result. Soil compaction is influenced by management, particularly in timing and degree of traffic and plowing disturbance, being worst when the soil is worked wet.

Your measured Surface Hardness value is 281 p.s.i., corresponding with a score of **8**. This score is in the **Very Low (constraining)** range, relative to soils with similar texture. **Surface Hardness level should be given a high priority in management decisions based on this assessment, as it is likely to be an important constraint to proper soil functioning and sustainability of management at this time.** Please refer to the management suggestions table at the end of this document.

Subsurface Hardness is a measure of compaction that develops when large pores are lost in the subsurface soil (6-18 inches). Subsurface hardness is measured and scored similarly to surface hardness, but deeper in the profile, and scored against an observed distribution in regional soils with similar texture. Large pores are necessary for water and air movement and to allow roots to explore the soil. Subsurface hardness prevents deep rooting and thus deep water and nutrient uptake by plants, and can increase disease pressure by stressing plants. It also causes poor drainage and poor deep water storage. After heavy rain events, water can build up over a hard pan causing poor aeration both at depth and at the surface, as well as ponding, poor infiltration, runoff and erosion. Impaired water movement and storage create greater risk during heavy rainfall events, as well as greater risk of drought stress. Compaction occurs very rapidly when the soil is worked or trafficked while it is too wet, and compaction can be transferred deep into the soil even from surface pressure. Subsoil compaction in the form of a plow pan is usually found beneath the plow layer, and is caused by smearing and pressure exerted on the undisturbed soil just beneath the deepest tillage operation, especially when wet.

Your measured Subsurface Hardness value is 518 p.s.i., corresponding with a score of **2**. This score is in the **Very Low (constraining)** range, relative to soils with similar texture. **Subsurface Hardness level should be given a high priority in management decisions based on this assessment, as it is likely to be an important constraint to proper soil functioning and sustainability of management at this time.** Please refer to the management suggestions table at the end of this document.

Aggregate Stability is a measure of how well soil aggregates or crumbs hold together under rainfall or other rapid wetting stresses. Measured by the fraction of dried aggregates that disintegrate under a controlled, simulated rainfall event similar in energy delivery to a hard spring rain, the value is presented as a percent, and scored against a distribution observed in regional soils with similar textural characteristics. A physical characteristic of soil, Aggregate Stability is a good indicator of soil biological and physical health. Good aggregate stability helps prevent crusting, runoff, and erosion, and facilitates aeration, infiltration, and water storage, along with improving seed germination and root and microbial health. Aggregate stability is influenced by microbial activity, as aggregates are largely held together by microbial colonies and exudates, and is impacted by management practices, particularly tillage, cover cropping, and fresh organic matter additions.

Your measured Aggregate Stability value is 39.3 %, corresponding with a score of **67**. This score is in the **High** range, relative to soils with similar texture. **This suggests that this soil process is enhancing overall soil resilience. Soil management should aim at maintaining this functionality while addressing any other measured soil constraints as identified in the Soil Health Assessment Report.**

Please refer to the management suggestions table at the end of this document.

Organic Matter (OM) is a measure of the carbonaceous material in the soil that is biomass or biomass-derived. Measured by the mass lost on combustion of oven-dried soil, the value is presented as a percent of the total soil mass. This is scored against an observed distribution of OM in regional soils with similar texture. A soil characteristic that measures a physical substance of biological origin, OM is a key or central indicator of the physical, biological, and chemical health of the soil. OM content is an important influence on soil aggregate stabilization, water retention, nutrient cycling, and ion exchange capacity. Soils with low organic matter tend to require higher inputs, and be less resilient to drought and extreme rainfall. The retention and accumulation of OM is influenced by management practices such as tillage and cover cropping, as well as by microbial community growth. Intensive tillage and lack of organic matter biomass additions from various sources (amendments, residues, active crop or cover crop growth) will decrease organic matter content and overall soil health with time.

Total Carbon (Tot C) is an indicator for the OM in soil, with carbon comprising 48-58% of the total weight of OM. The Tot C analysis measures all of the carbon in a sample using complete oxidation of carbon to CO₂ using high temperature combustion (1100C). The measured Tot C includes **organic** forms of carbon (Soil Organic Carbon SOC), comprised of available carbon as well as relatively inert carbon in stable organic materials. Carbon can also be found in **inorganic** form (Soil Inorganic Carbon SIC) as carbonate minerals such as calcium carbonate (lime).

Soil Organic Carbon (SOC) is equivalent to Tot C when there are no carbonate minerals. However, soils above pH 6.5 may contain high levels of carbonates. These carbonates are measured as SIC and subtracted from the Tot C: **SOC = Tot C - SIC**.

Total Nitrogen (Tot N) includes the organic (living and non-living) and inorganic (or mineral) forms of nitrogen. About half of the Tot N found in soil is in relatively stable organic compounds. Inorganic nitrogen is liberated from organic nitrogen sources in the soil, particularly proteins and amino acids through the action of soil microorganisms. Ammonium (NH₄⁺) and nitrate (NO₃⁻) are the inorganic forms of nitrogen found in soil that are plant available. The Tot N is determined following the combustion methodology known as DUMAS.

Your measured Organic Matter value is 3.2 %, corresponding with a score of **58**. This score is in the **Medium** range, relative to soils with similar texture. **This suggests that, while Organic Matter is functioning at an average level, management practices should be geared toward improving this condition, as it currently indicates suboptimal functioning. Soil management should aim at improving this functionality while addressing any other measured soil constraints as identified in the Soil Health Assessment Report.** Please refer to the management suggestions table at the end of this document. The **SOC** level is **2.11%**, the **Tot C** level is **2.20%**, the **Tot N** level is **0.20%**.

Predicted Soil Protein is not a directly measured soil property but is modeled from a suite of measured soil health indicators including the percent sand, silt, clay and organic matter. By using a decision tree approach, the developed Random Forest model can predict the laboratory measured soil protein value with a tolerable small error. Details of this modeling effort can be found in our Soil

Health Management Series Fact Sheet 20-09b.

<https://cpb-us-e1.wpmucdn.com/blogs.cornell.edu/dist/f/5772/files/2020/05/09b-Predicted-Protein.pdf>

The Soil Health Lab continues to offer the laboratory measured Soil Protein test as an add-on to the Standard soil health package analyses.

The Predicted Soil Protein is presented as mg per gram of soil. This indicator represents the fraction of the soil organic matter that is present as protein or protein-like substances. Protein content, as organically bound N, influences the ability of the soil to make N available by mineralization, and has been associated with soil aggregation and water movement. Protein content can be influenced by biomass additions, the presence of roots and soil microbes, and tends to decrease with increasing soil disturbance such as tillage.

Your measured Predicted Soil Protein value is 4.50 , corresponding with a score of **27**. This score is in the **Low** range, relative to soils with similar texture. **This suggests that, while Predicted Soil Protein does not currently register as a strong constraint, management practices should be geared toward improving this condition, as it currently indicates suboptimal functioning.** Please refer to the management suggestions table at the end of this document.

Soil Respiration is a measure of the metabolic activity of the soil microbial community. Measured by capturing and quantifying carbon dioxide (CO₂) produced by this activity, the value is expressed as total CO₂ released (in mg) per gram of soil over a 4 day incubation period. Respiration is scored against an observed distribution in regional soils, taking texture into account. A direct biological activity measurement, respiration is an indicator of the biological status of the soil community, integrating abundance and activity of microbial life. Soil biological activity accomplishes numerous important functions, such as cycling of nutrients into and out of soil OM pools, transformations of N between its several forms, and decomposition of incorporated residues. Soil biological activity influences key physical characteristics like OM accumulation, and aggregate formation and stabilization. Microbial activity is influenced by management practices such as tillage, cover cropping, manure or green manure incorporation, and biocide (pesticide, fungicide, herbicide) use.

Your measured Soil Respiration value is 0.5 mg, corresponding with a score of **43**. This score is in the **Medium** range, relative to soils with similar texture. **This suggests that, while Soil Respiration is functioning at an average level, management practices should be geared toward improving this condition, as it currently indicates suboptimal functioning. Soil management should aim at improving this functionality while addressing any other measured soil constraints as identified in the Soil Health Assessment Report.** Please refer to the management suggestions table at the end of this document.

Active Carbon is a measure of the small portion of the organic matter that can serve as an easily available food source for soil microbes, thus helping maintain a healthy soil food web. Measured by potassium permanganate oxidation, the value is presented in parts per million (ppm), and scored against an observed distribution in regional soils with similar texture. While a measure of a class of physical substances, active carbon is a good leading indicator of biological soil health and tends to respond to changes in management earlier than total organic matter content, because when a

large population of soil microbes is fed plentifully with enough organic matter over an extended period of time, well-decomposed organic matter builds up. A healthy and diverse microbial community is essential to maintain disease resistance, nutrient cycling, aggregation, and many other important functions. Intensive tillage and lack of organic matter additions from various sources (amendments, residues, active crop or cover crop growth) will decrease active carbon, and thus will over the longer term decrease total organic matter.

Your measured Active Carbon value is 385 ppm, corresponding with a score of **26**. This score is in the **Low** range, relative to soils with similar texture. **This suggests that, while Active Carbon does not currently register as a strong constraint, management practices should be geared toward improving this condition, as it currently indicates suboptimal functioning.** Please refer to the management suggestions table at the end of this document.

Soil pH is a measure of how acidic the soil is, which controls how available nutrients are to crops. A physico-chemical characteristic of soils, pH is an indicator of the chemical or nutrient status of the soil. Measured with an electrode in a 1:1 soil:water suspension, the value is presented in standard pH units, and scored using an optimality curve. Optimum pH is around 6.2-6.8 for most crops (exceptions include potatoes and blueberries, which grow best in more acidic soil – this is not accounted for in the report interpretation). If pH is too high, nutrients such as phosphorus, iron, manganese, copper and boron become unavailable to the crop. If pH is too low, calcium, magnesium, phosphorus, potassium and molybdenum become unavailable. Lack of nutrient availability will limit crop yields and quality. Aluminum toxicity can also be a concern in low pH soils, which can severely decrease root growth and yield, and in some cases lead to accumulation of aluminum and other metals in crop tissue. In general, as soil OM increases, crops can tolerate lower soil pH. Soil pH also influences the ability of certain pathogens to thrive, and of beneficial organisms to effectively colonize roots. Raising the pH through lime or wood ash applications, and organic matter additions, will help immobilize aluminum and heavy metals, and maintain proper nutrient availability.

Your measured Soil pH value is 7.6, corresponding with a score of **86**. This score is in the **Very High** range, relative to soils with similar texture. **This suggests that management practices should be geared toward maintaining this condition, as it currently indicates ideal soil functioning.** Please refer to the management suggestions table at the end of this document.

Extractable Phosphorus is a measure of phosphorus (P) availability to a crop. Measured on a modified Morgan's extract using an ICP Spectrometer, the value is presented in parts per million (ppm), and scored against an optimality curve for sufficiency or excess. P is an essential plant macronutrient, and its availability varies with soil pH and mineral composition. Low P values indicate poor P availability to plants, and excessively high P values indicates a risk of adverse environmental impact through runoff and contamination of surface waters. Most soils in the Northeast store unavailable P from the soil's mineral make up or from previously applied fertilizer or manure. This becomes more available to plants as soils warm up. Therefore, incorporating or banding 10-25 lbs/acre of soluble 'starter' P fertilizer at planting can be useful even when soil levels are optimum. Some cover crops, such as buckwheat, are good at mining otherwise unavailable P so that it becomes more available to the following crop. When plants associate with mycorrhizal fungi, these can also help make P (and other nutrients and water) more available to the crop. P is an environmental contaminant and runoff of P into fresh surface water will cause damage through

eutrophication, so over-application is strongly discouraged, especially close to surface water, on slopes, and on large scales.

Your measured Extractable Phosphorus value is 1.6 ppm, corresponding with a score of **46**. This score is in the **Medium** range, relative to soils with similar texture. **This suggests that, while Extractable Phosphorus is functioning at an average level, management practices should be geared toward improving this condition, as it currently indicates suboptimal functioning. Soil management should aim at improving this functionality while addressing any other measured soil constraints as identified in the Soil Health Assessment Report.** Please refer to the management suggestions table at the end of this document.

Extractable Potassium is a measure of potassium (K) availability to the crop. Measured on a modified Morgan's extract using an ICP Spectrometer, the value is presented in parts per million (ppm), and scored against an optimality curve for sufficiency. K is an indicator of soil nutrient status, as it is an essential plant macronutrient. Plants with higher potassium tend to be more tolerant of frost and cold. Thus good potassium levels may help with season extension. While soil pH only marginally affects K availability, K is easily leached from sandy soils and is only weakly held by increased organic matter, so that applications of the amount removed by the specific crop being grown are generally necessary in such soils.

Your measured Extractable Potassium value is 74.4 ppm, corresponding with a score of **99**. This score is in the **Very High** range, relative to soils with similar texture. **This suggests that management practices should be geared toward maintaining this condition, as it currently indicates ideal soil functioning.** Please refer to the management suggestions table at the end of this document.

Additional Nutrients including (calcium (Ca), magnesium (Mg) and sulfur (S)) with micronutrients (aluminum (Al), boron (B), copper (Cu), iron (Fe), manganese (Mn) and zinc (Zn), etc.) are essential plant nutrients taken up by plants in smaller quantities than the macronutrients N, P and K. Note that some leafy vegetables can require significant amounts of these nutrients. If any of these nutrients are deficient, this will decrease yield and crop quality, but toxicities can also occur when concentrations are too high. While Al is not technically a plant nutrient, it can become toxic to crop plants at pH below 5.5. The solubility and availability of all of the elements are strongly influenced by pH and organic matter. High pH favors the availability of magnesium and calcium whereas low pH increases the availability of most micronutrients. High OM and microbial activity tend to increase micronutrient availability. The ratings indicate whether these measured nutrients are deficient or excessive.

Your measured Additional Nutrients Rating is 77. This score is in the **High** range. Magnesium (559.9 ppm) is sufficient, Iron (0.3 ppm) is sufficient, Manganese (1.9 ppm) is sufficient, Zinc (0.1 ppm) is deficient, Aluminum (3.7 ppm) is sufficient, Calcium (3409.1 ppm) is sufficient, Copper (0.06 ppm) is sufficient, Sulfur (1.6 ppm) is deficient, Boron (0.31 ppm) is sufficient. **This suggests that this soil process is enhancing overall soil resilience. Soil management should aim at maintaining this functionality while addressing any other measured soil constraints as identified in the Soil Health Assessment Report.** Please refer to the management suggestions table at the end of this document.

Overall Quality Score: an overall quality score is computed from the individual indicator scores.

This score is further rated as follows: less than 20% is regarded as very low, 20-40% is low, 40-60% is medium, 60-80% is high, and greater than 80% is very high. The highest possible quality score is 100 and the least score is 0, thus it is a relative overall soil health status indicator. However, of greater importance than a single overall metric is identification of constrained or suboptimally functioning soil processes, so that these issues can be addressed through appropriate management. The overall soil quality score should be taken as a general summary rather than the main focus.

Your Overall Quality Score is 51, which is in the Medium range.

Management Suggestions for Physical and Biological Constraints

Constraint	Short Term Management Suggestions	Long Term Management Suggestions
<u>Predicted</u> Available Water Capacity Low	<ul style="list-style-type: none"> • Add stable organic materials, mulch • Add compost or biochar • Incorporate high biomass cover crop 	<ul style="list-style-type: none"> • Reduce tillage • Rotate with sod crops • Incorporate high biomass cover crop
Surface Hardness High	<ul style="list-style-type: none"> • Perform some mechanical soil loosening (strip till, aerators, broadfork, spader) • Use shallow-rooted cover crops • Use a living mulch or interseed cover crop 	<ul style="list-style-type: none"> • Shallow-rooted cover/rotation crops • Avoid traffic on wet soils, monitor • Avoid excessive traffic/tillage/loads • Use controlled traffic patterns/lanes
Subsurface Hardness High	<ul style="list-style-type: none"> • Use targeted deep tillage (subsoiler, yeomans plow, chisel plow, spader.) • Plant deep rooted cover crops/radish 	<ul style="list-style-type: none"> • Avoid plows/disks that create pans • Avoid heavy loads • Reduce traffic when subsoil is wet
Aggregate Stability Low	<ul style="list-style-type: none"> • Incorporate fresh organic materials • Use shallow-rooted cover/rotation crops • Add manure, green manure, mulch 	<ul style="list-style-type: none"> • Reduce tillage • Use a surface mulch • Rotate with sod crops and mycorrhizal hosts
Organic Matter Low	<ul style="list-style-type: none"> • Add stable organic materials, mulch • Add compost and biochar • Incorporate high biomass cover crop 	<ul style="list-style-type: none"> • Reduce tillage/mechanical cultivation • Rotate with sod crop • Incorporate high biomass cover crop
<u>Predicted</u> Soil Protein Low	<ul style="list-style-type: none"> • Add N-rich organic matter (low C:N source like manure, high N well-finished compost) • Incorporate young, green, cover crop biomass • Plant legumes and grass-legume mixtures • Inoculate legume seed with Rhizobia & check for nodulation 	<ul style="list-style-type: none"> • Reduce tillage • Rotate with forage legume sod crop • Cover crop and add fresh manure • Keep pH at 6.2-6.5 (helps N fixation) • Monitor C:N ratio of inputs
Soil Respiration Low	<ul style="list-style-type: none"> • Maintain plant cover throughout season • Add fresh organic materials • Add manure, green manure • Consider reducing biocide usage 	<ul style="list-style-type: none"> • Reduce tillage/mechanical cultivation • Increase rotational diversity • Maintain plant cover throughout season • Cover crop with symbiotic host plants
Active Carbon Low	<ul style="list-style-type: none"> • Add fresh organic materials • Use shallow-rooted cover/rotation crops • Add manure, green manure, mulch 	<ul style="list-style-type: none"> • Reduce tillage/mechanical cultivation • Rotate with sod crop • Cover crop whenever possible

Management Suggestions for Chemical Constraints

Constraint	Short Term Management Suggestions	Long Term Management Suggestions
Soil pH Low	<ul style="list-style-type: none"> • Add lime or wood ash per soil test recommendations • Add calcium sulfate (gypsum) in addition to lime if aluminum is high • Use less ammonium or urea 	<ul style="list-style-type: none"> • Test soil annually & add "maintenance" lime per soil test recommendations to keep pH in range • Raise organic matter to improve buffering capacity
Soil pH High	<ul style="list-style-type: none"> • Stop adding lime or wood ash • Add elemental sulfur per soil test recommendations 	<ul style="list-style-type: none"> • Test soil annually • Use higher % ammonium or urea
Extractable Phosphorus Low	<ul style="list-style-type: none"> • Add P amendments per soil test recommendations • Use cover crops to recycle fixed P • Adjust pH to 6.2-6.5 to free up fixed P 	<ul style="list-style-type: none"> • Promote mycorrhizal populations • Maintain a pH of 6.2-6.5 • Use cover crops to recycle fixed P
Extractable Phosphorus High	<ul style="list-style-type: none"> • Stop adding manure and compost • Choose low or no-P fertilizer blend • Apply only 20 lbs/ac starter P if needed • Apply P at or below crop removal rates 	<ul style="list-style-type: none"> • Use cover crops that accumulate P and export to low P fields or offsite • Consider low P rations for livestock • Consider phytase for non-ruminants
Extractable Potassium Low	<ul style="list-style-type: none"> • Add wood ash, fertilizer, manure, or compost per soil test recommendations • Use cover crops to recycle K • Choose a high K fertilizer blend 	<ul style="list-style-type: none"> • Use cover crops to recycle K • Add "maintenance" K per soil recommendations each year to keep K consistently available
Additional Nutrients Low	<ul style="list-style-type: none"> • Add chelated micronutrients per soil test recommendations • Use cover crops to recycle micronutrients • Do not exceed pH 6.5 for most crops 	<ul style="list-style-type: none"> • Promote mycorrhizal populations • Improve organic matter • Decrease soil P (binds micronutrients) • Add lime (Ca and Mg), gypsum (S), rock powder
Additional Nutrients High	<ul style="list-style-type: none"> • Raise pH to 6.2-6.5 (for all high micronutrients and Aluminum) • Do not use fertilizers with micronutrients 	<ul style="list-style-type: none"> • Maintain a pH of 6.2-6.5 • Monitor irrigation/improve drainage • Avoid compost additions with high micronutrient levels

School of Integrative Plant Science, Soil and Crop Sciences Section, 804 Bradfield Hall, 306 Tower Road, Cornell University, Ithaca, NY 14853, email: soilhealth@cornell.edu

College of Agriculture and Life Sciences, Cornell University

Developed in partnership with [Cornell Soil Health](#), [Farmier](#), and [GreenStart](#).

Appendix C

Infiltration Testing Results

K_{sat} best-fit site average: 15 mm/hr or 0.574 in/hr

GPS Infiltration Test Site Map



Map Pin #	Test #	Test Name	Ksat (mm/hr)	Ksat (in/hr)	C (mm)	RMS Error of Regression (s)	Normalized RMS
1	24754	kerber a	0.13	0.005	-11,168.0	147	0.7%
2	24755	kerber b	24	0.961	-23.6	367	2.8%
3	24756	kerber c	73	2.88	-68.6	67	1.8%

Kerber Ravine June 2023 -

This report summarizes the results of a set of Modified Philip Dunne (MPD) Infiltrometer tests performed at the above referenced site. RPBCWD personnel performed the field tests. The software used to compute saturated hydraulic conductivity (K_{sat}) and generate this report assumes that the field personnel used infiltrmeters manufactured by Upstream Technologies Inc. and followed the procedures outlined in "Manual – Modified Philip - Dunne Infiltrometer" by Ahmed, Gulliver, and Nieber.

The following paragraphs describe the individual tests, input values used in the analysis, and methods used to compute the K_{sat} value.

After individual K_{sat} values were calculated, the method used to determine the overall site K_{sat} value ($K_{best-fit}$) is described in "Effective Saturated Hydraulic Conductivity of an Infiltration-Based Stormwater Control Measure" by Weiss and Gulliver 2015, "A relationship to more consistently and accurately predict the best-fit value of saturated hydraulic conductivity used a weighted sum of 0.32 times the arithmetic mean and 0.68 times the geometric mean."

METHOD USED TO COMPUTE K_{sat}

The MPD Infiltrometer software uses the following procedure described in "The Comparison of Infiltration Devices and Modification of the Philip-Dunne Permeameter for the Assessment of Rain Gardens" by Rebecca Nestigen, University of Minnesota, November 2007.

The steps are as follows:

1. For each measurement of head, use the following equation to find the corresponding distance to the sharp wetting front.

$$[H_0 - H(t)]r_1^2 = \frac{\theta_1 - \theta_2}{3} [2[R(t)]^3 + 3[R(t)]^2 L_{max} - L_{max}^3 - 4r_0^3]$$

2. Estimate the change in head with respect to time and the change in wetting front distance with respect to time by using the backward difference for all values of $R(t)$ equal to or greater than the distance

$$\sqrt{r_1^2 + L_{max}^2}$$

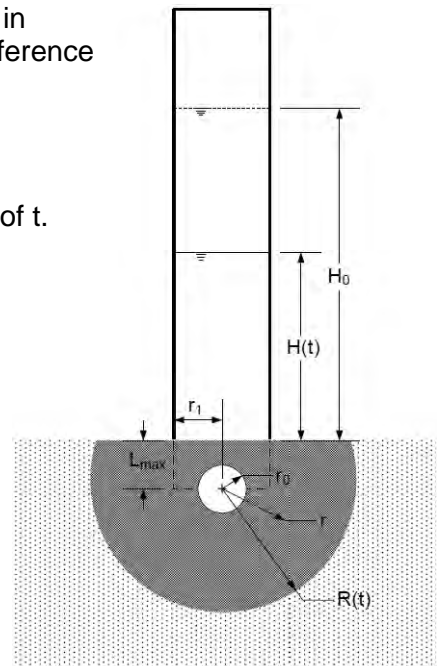
3. Make initial guesses for K and C .

4. Solve the following equations for $\Delta P(t)$ at each incremental value of t .

$$\Delta P(t) = \frac{\pi^2}{8} \left\{ \theta_1 - \theta_0 \frac{[R(t)]^2 + [R(t)]L_{max}}{K} \frac{dr}{dt} - 2r_0^2 \right\} \frac{\ln \left[\frac{R(t)[r_0 + L_{max}]}{r_0[R(t) + L_{max}]} \right]}{L_{max}}$$

$$\Delta P(t) = C - H(t) - L_{max} + \frac{L_{max}}{K} \frac{dh}{dt}$$

5. Minimize the absolute difference between the two solutions found in Step 4 by adjusting the values of K and C .



Parameters for Equations

Θ_0 = volumetric water content of soil before MPD test

Θ_1 = volumetric water content of soil after MPD test

Infiltration Report

RPBCWD

Kerber Ravine June 2023 -

kerber a

Date	6/14/2023
Time	2:01 PM
Latitude	44.873025
Longitude	-93.533856
Initial Volumetric Moisture	62.00 %
Final Volumetric Moisture	80.00 %
Cylinder Size	3 Liter

kerber a Results

Map Pin #	1
Test Number	24754
Ksat - mm/hr	0.13
Ksat - in/hr	0.005
Capillary Pressure C mm	-11,168.0
RMS Error of Regression	147
Normalized RMS	0.7%

Readings

#	Time	Head	#	Time	Head	#	Time	Head	#	Time	Head
1	0 s	30.49 cm	26	248 s	30.32 cm	51	498 s	30.2 cm	76	748 s	30.08 cm
2	8 s	30.46 cm	27	258 s	30.31 cm	52	508 s	30.19 cm	77	758 s	30.08 cm
3	18 s	30.44 cm	28	268 s	30.31 cm	53	518 s	30.19 cm	78	768 s	30.07 cm
4	28 s	30.43 cm	29	278 s	30.3 cm	54	528 s	30.19 cm	79	778 s	30.07 cm
5	38 s	30.42 cm	30	288 s	30.3 cm	55	538 s	30.18 cm	80	788 s	30.06 cm
6	48 s	30.42 cm	31	298 s	30.28 cm	56	548 s	30.18 cm	81	798 s	30.06 cm
7	58 s	30.41 cm	32	308 s	30.28 cm	57	558 s	30.17 cm	82	808 s	30.05 cm
8	68 s	30.4 cm	33	318 s	30.28 cm	58	568 s	30.17 cm	83	818 s	30.05 cm
9	78 s	30.39 cm	34	328 s	30.27 cm	59	578 s	30.16 cm	84	828 s	30.05 cm
10	88 s	30.39 cm	35	338 s	30.27 cm	60	588 s	30.16 cm	85	838 s	30.04 cm
11	98 s	30.38 cm	36	348 s	30.26 cm	61	598 s	30.16 cm	86	848 s	30.04 cm
12	108 s	30.38 cm	37	358 s	30.26 cm	62	608 s	30.15 cm	87	858 s	30.03 cm
13	118 s	30.37 cm	38	368 s	30.26 cm	63	618 s	30.15 cm	88	868 s	30.03 cm
14	128 s	30.36 cm	39	378 s	30.25 cm	64	628 s	30.14 cm	89	878 s	30.02 cm
15	138 s	30.36 cm	40	388 s	30.25 cm	65	638 s	30.14 cm	90	888 s	30.02 cm
16	148 s	30.35 cm	41	398 s	30.24 cm	66	648 s	30.14 cm	91	898 s	30.01 cm
17	158 s	30.35 cm	42	408 s	30.23 cm	67	658 s	30.13 cm	92	908 s	30.01 cm
18	168 s	30.35 cm	43	418 s	30.23 cm	68	668 s	30.13 cm	93	918 s	30.0 cm
19	178 s	30.35 cm	44	428 s	30.23 cm	69	678 s	30.11 cm	94	928 s	30.0 cm
20	188 s	30.34 cm	45	438 s	30.22 cm	70	688 s	30.11 cm	95	938 s	29.99 cm
21	198 s	30.34 cm	46	448 s	30.21 cm	71	698 s	30.1 cm	96	948 s	29.99 cm
22	208 s	30.33 cm	47	458 s	30.21 cm	72	708 s	30.1 cm	97	958 s	29.98 cm
23	218 s	30.33 cm	48	468 s	30.21 cm	73	718 s	30.09 cm	98	968 s	29.98 cm
24	228 s	30.32 cm	49	478 s	30.2 cm	74	728 s	30.09 cm	99	978 s	29.97 cm
25	238 s	30.32 cm	50	488 s	30.2 cm	75	738 s	30.09 cm	100	988 s	29.95 cm

Infiltration Report

RPBCWD

Kerber Ravine June 2023 -

kerber a Readings continued

#	Time	Head	#	Time	Head	#	Time	Head	#	Time	Head
101	998 s	29.95 cm	133	1318 s	29.78 cm	165	1638 s	29.6 cm	197	1958 s	29.42 cm
102	1008 s	29.95 cm	134	1328 s	29.78 cm	166	1648 s	29.6 cm	198	1968 s	29.41 cm
103	1018 s	29.94 cm	135	1338 s	29.77 cm	167	1658 s	29.59 cm	199	1978 s	29.41 cm
104	1028 s	29.93 cm	136	1348 s	29.77 cm	168	1668 s	29.59 cm	200	1988 s	29.4 cm
105	1038 s	29.93 cm	137	1358 s	29.76 cm	169	1678 s	29.58 cm	201	1998 s	29.39 cm
106	1048 s	29.93 cm	138	1368 s	29.76 cm	170	1688 s	29.58 cm	202	2008 s	29.39 cm
107	1058 s	29.92 cm	139	1378 s	29.75 cm	171	1698 s	29.57 cm	203	2018 s	29.51 cm
108	1068 s	29.91 cm	140	1388 s	29.75 cm	172	1708 s	29.57 cm	204	2028 s	29.5 cm
109	1078 s	29.91 cm	141	1398 s	29.74 cm	173	1718 s	29.56 cm	205	2038 s	29.49 cm
110	1088 s	29.91 cm	142	1408 s	29.74 cm	174	1728 s	29.55 cm	206	2048 s	29.49 cm
111	1098 s	29.9 cm	143	1418 s	29.73 cm	175	1738 s	29.55 cm	207	2058 s	29.48 cm
112	1108 s	29.9 cm	144	1428 s	29.73 cm	176	1748 s	29.54 cm	208	2068 s	29.48 cm
113	1118 s	29.88 cm	145	1438 s	29.72 cm	177	1758 s	29.54 cm	209	2078 s	29.46 cm
114	1128 s	29.89 cm	146	1448 s	29.72 cm	178	1768 s	29.53 cm	210	2088 s	29.46 cm
115	1138 s	29.88 cm	147	1458 s	29.71 cm	179	1778 s	29.53 cm	211	2098 s	29.45 cm
116	1148 s	29.88 cm	148	1468 s	29.71 cm	180	1788 s	29.52 cm	212	2108 s	29.45 cm
117	1158 s	29.87 cm	149	1478 s	29.7 cm	181	1798 s	29.52 cm	213	2118 s	29.44 cm
118	1168 s	29.87 cm	150	1488 s	29.69 cm	182	1808 s	29.51 cm	214	2479 s	29.27 cm
119	1178 s	29.87 cm	151	1498 s	29.69 cm	183	1818 s	29.51 cm	215	2489 s	29.26 cm
120	1188 s	29.86 cm	152	1508 s	29.68 cm	184	1828 s	29.5 cm	216	2499 s	29.25 cm
121	1198 s	29.85 cm	153	1518 s	29.68 cm	185	1838 s	29.49 cm	217	2509 s	29.25 cm
122	1208 s	29.85 cm	154	1528 s	29.67 cm	186	1848 s	29.49 cm	218	2519 s	29.24 cm
123	1218 s	29.84 cm	155	1538 s	29.67 cm	187	1858 s	29.48 cm	219	2529 s	29.24 cm
124	1228 s	29.84 cm	156	1548 s	29.66 cm	188	1868 s	29.48 cm	220	2539 s	29.23 cm
125	1238 s	29.83 cm	157	1558 s	29.66 cm	189	1878 s	29.46 cm	221	2549 s	29.23 cm
126	1248 s	29.83 cm	158	1568 s	29.65 cm	190	1888 s	29.46 cm	222	2559 s	29.22 cm
127	1258 s	29.82 cm	159	1578 s	29.65 cm	191	1898 s	29.45 cm	223	2569 s	29.22 cm
128	1268 s	29.82 cm	160	1588 s	29.64 cm	192	1908 s	29.45 cm	224	2579 s	29.21 cm
129	1278 s	29.81 cm	161	1598 s	29.64 cm	193	1918 s	29.44 cm	225	2589 s	29.21 cm
130	1288 s	29.81 cm	162	1608 s	29.62 cm	194	1928 s	29.44 cm	226	2599 s	29.2 cm
131	1298 s	29.79 cm	163	1618 s	29.62 cm	195	1938 s	29.43 cm	227	2609 s	29.2 cm
132	1308 s	29.79 cm	164	1628 s	29.61 cm	196	1948 s	29.42 cm	228	2619 s	29.19 cm

Infiltration Report

RPBCWD

Kerber Ravine June 2023 -

kerber a Readings continued

#	Time	Head	#	Time	Head	#	Time	Head	#	Time	Head
229	2629 s	29.16 cm	261	2949 s	28.99 cm	293	3269 s	28.8 cm	325	3589 s	28.61 cm
230	2639 s	29.16 cm	262	2959 s	28.99 cm	294	3279 s	28.8 cm	326	3599 s	28.6 cm
231	2649 s	29.15 cm	263	2969 s	28.97 cm	295	3289 s	28.79 cm	327	3609 s	28.6 cm
232	2659 s	29.15 cm	264	2979 s	28.97 cm	296	3299 s	28.79 cm	328	3619 s	28.59 cm
233	2669 s	29.13 cm	265	2989 s	28.96 cm	297	3309 s	28.78 cm	329	3629 s	28.58 cm
234	2679 s	29.13 cm	266	2999 s	28.96 cm	298	3319 s	28.78 cm	330	3639 s	28.58 cm
235	2689 s	29.12 cm	267	3009 s	28.95 cm	299	3329 s	28.77 cm	331	3649 s	28.57 cm
236	2699 s	29.11 cm	268	3019 s	28.94 cm	300	3339 s	28.77 cm	332	3659 s	28.57 cm
237	2709 s	29.11 cm	269	3029 s	28.94 cm	301	3349 s	28.76 cm	333	3669 s	28.56 cm
238	2719 s	29.11 cm	270	3039 s	28.93 cm	302	3359 s	28.76 cm	334	3679 s	28.56 cm
239	2729 s	29.1 cm	271	3049 s	28.93 cm	303	3369 s	28.75 cm	335	3689 s	28.55 cm
240	2739 s	29.1 cm	272	3059 s	28.93 cm	304	3379 s	28.74 cm	336	3699 s	28.55 cm
241	2749 s	29.09 cm	273	3069 s	28.92 cm	305	3389 s	28.74 cm	337	3709 s	28.54 cm
242	2759 s	29.09 cm	274	3079 s	28.91 cm	306	3399 s	28.73 cm	338	3719 s	28.53 cm
243	2769 s	29.08 cm	275	3089 s	28.91 cm	307	3409 s	28.73 cm	339	3729 s	28.53 cm
244	2779 s	29.08 cm	276	3099 s	28.91 cm	308	3419 s	28.72 cm	340	3739 s	28.52 cm
245	2789 s	29.07 cm	277	3109 s	28.9 cm	309	3429 s	28.72 cm	341	3749 s	28.52 cm
246	2799 s	29.07 cm	278	3119 s	28.9 cm	310	3439 s	28.71 cm	342	3759 s	28.51 cm
247	2809 s	29.06 cm	279	3129 s	28.89 cm	311	3449 s	28.7 cm	343	3769 s	28.51 cm
248	2819 s	29.06 cm	280	3139 s	28.89 cm	312	3459 s	28.69 cm	344	3779 s	28.5 cm
249	2829 s	29.05 cm	281	3149 s	28.88 cm	313	3469 s	28.69 cm	345	3789 s	28.5 cm
250	2839 s	29.05 cm	282	3159 s	28.87 cm	314	3479 s	28.68 cm	346	3799 s	28.48 cm
251	2849 s	29.04 cm	283	3169 s	28.87 cm	315	3489 s	28.67 cm	347	3809 s	28.48 cm
252	2859 s	29.04 cm	284	3179 s	28.86 cm	316	3499 s	28.67 cm	348	3819 s	28.47 cm
253	2869 s	29.03 cm	285	3189 s	28.86 cm	317	3509 s	28.66 cm	349	3829 s	28.46 cm
254	2879 s	29.03 cm	286	3199 s	28.85 cm	318	3519 s	28.66 cm	350	3839 s	28.46 cm
255	2889 s	29.02 cm	287	3209 s	28.85 cm	319	3529 s	28.64 cm	351	3849 s	28.45 cm
256	2899 s	29.01 cm	288	3219 s	28.84 cm	320	3539 s	28.64 cm	352	3859 s	28.45 cm
257	2909 s	29.01 cm	289	3229 s	28.84 cm	321	3549 s	28.63 cm	353	3869 s	28.44 cm
258	2919 s	29.0 cm	290	3239 s	28.83 cm	322	3559 s	28.62 cm	354	3879 s	28.44 cm
259	2929 s	29.0 cm	291	3249 s	28.83 cm	323	3569 s	28.62 cm	355	3889 s	28.43 cm
260	2939 s	29.0 cm	292	3259 s	28.82 cm	324	3579 s	28.61 cm	356	3899 s	28.43 cm

Infiltration Report

RPBCWD

Kerber Ravine June 2023 -

kerber a Readings continued

#	Time	Head	#	Time	Head	#	Time	Head	#	Time	Head
357	3909 s	28.42 cm	389	4229 s	28.23 cm	421	4549 s	28.05 cm	453	4869 s	27.87 cm
358	3919 s	28.42 cm	390	4239 s	28.23 cm	422	4559 s	28.05 cm	454	4879 s	27.86 cm
359	3929 s	28.41 cm	391	4249 s	28.22 cm	423	4569 s	28.04 cm	455	4889 s	27.85 cm
360	3939 s	28.4 cm	392	4259 s	28.22 cm	424	4579 s	28.04 cm	456	4899 s	27.85 cm
361	3949 s	28.4 cm	393	4269 s	28.21 cm	425	4589 s	28.03 cm	457	4909 s	27.84 cm
362	3959 s	28.39 cm	394	4279 s	28.21 cm	426	4599 s	28.02 cm	458	4919 s	27.84 cm
363	3969 s	28.39 cm	395	4289 s	28.2 cm	427	4609 s	28.02 cm	459	4929 s	27.82 cm
364	3979 s	28.38 cm	396	4299 s	28.2 cm	428	4619 s	28.01 cm	460	4939 s	27.82 cm
365	3989 s	28.38 cm	397	4309 s	28.19 cm	429	4629 s	28.01 cm	461	4949 s	27.81 cm
366	3999 s	28.37 cm	398	4319 s	28.19 cm	430	4639 s	28.0 cm	462	4959 s	27.81 cm
367	4009 s	28.36 cm	399	4329 s	28.18 cm	431	4649 s	28.0 cm	463	4969 s	27.8 cm
368	4019 s	28.36 cm	400	4339 s	28.18 cm	432	4659 s	27.98 cm	464	4979 s	27.8 cm
369	4029 s	28.35 cm	401	4349 s	28.17 cm	433	4669 s	27.98 cm	465	4989 s	27.79 cm
370	4039 s	28.35 cm	402	4359 s	28.17 cm	434	4679 s	27.97 cm	466	4999 s	27.79 cm
371	4049 s	28.34 cm	403	4369 s	28.15 cm	435	4689 s	27.97 cm	467	5009 s	27.78 cm
372	4059 s	28.34 cm	404	4379 s	28.14 cm	436	4699 s	27.96 cm	468	5019 s	27.77 cm
373	4069 s	28.33 cm	405	4389 s	28.14 cm	437	4709 s	27.95 cm	469	5029 s	27.77 cm
374	4079 s	28.33 cm	406	4399 s	28.13 cm	438	4719 s	27.95 cm	470	5039 s	27.76 cm
375	4089 s	28.31 cm	407	4409 s	28.13 cm	439	4729 s	27.94 cm	471	5049 s	27.76 cm
376	4099 s	28.3 cm	408	4419 s	28.12 cm	440	4739 s	27.94 cm	472	5059 s	27.75 cm
377	4109 s	28.3 cm	409	4429 s	28.12 cm	441	4749 s	27.93 cm	473	5069 s	27.75 cm
378	4119 s	28.29 cm	410	4439 s	28.11 cm	442	4759 s	27.93 cm	474	5079 s	27.74 cm
379	4129 s	28.29 cm	411	4449 s	28.11 cm	443	4769 s	27.92 cm	475	5089 s	27.74 cm
380	4139 s	28.28 cm	412	4459 s	28.1 cm	444	4779 s	27.92 cm	476	5099 s	27.73 cm
381	4149 s	28.28 cm	413	4469 s	28.1 cm	445	4789 s	27.91 cm	477	5109 s	27.73 cm
382	4159 s	28.27 cm	414	4479 s	28.09 cm	446	4799 s	27.9 cm	478	5119 s	27.72 cm
383	4169 s	28.27 cm	415	4489 s	28.09 cm	447	4809 s	27.9 cm	479	5129 s	27.72 cm
384	4179 s	28.26 cm	416	4499 s	28.08 cm	448	4819 s	27.89 cm	480	5139 s	27.71 cm
385	4189 s	28.26 cm	417	4509 s	28.07 cm	449	4829 s	27.89 cm	481	5149 s	27.71 cm
386	4199 s	28.25 cm	418	4519 s	28.07 cm	450	4839 s	27.88 cm	482	5159 s	27.7 cm
387	4209 s	28.24 cm	419	4529 s	28.06 cm	451	4849 s	27.88 cm	483	5169 s	27.7 cm
388	4219 s	28.24 cm	420	4539 s	28.06 cm	452	4859 s	27.87 cm	484	5179 s	27.69 cm

Infiltration Report

RPBCWD

Kerber Ravine June 2023 -

kerber a Readings continued

#	Time	Head	#	Time	Head	#	Time	Head	#	Time	Head
485	5189 s	27.69 cm	517	5509 s	27.49 cm	549	5829 s	27.3 cm	581	6149 s	27.12 cm
486	5199 s	27.68 cm	518	5519 s	27.48 cm	550	5839 s	27.3 cm	582	6159 s	27.11 cm
487	5209 s	27.66 cm	519	5529 s	27.47 cm	551	5849 s	27.29 cm	583	6169 s	27.11 cm
488	5219 s	27.66 cm	520	5539 s	27.47 cm	552	5859 s	27.29 cm	584	6179 s	27.1 cm
489	5229 s	27.57 cm	521	5549 s	27.46 cm	553	5869 s	27.28 cm	585	6189 s	27.1 cm
490	5239 s	27.64 cm	522	5559 s	27.46 cm	554	5879 s	27.28 cm	586	6199 s	27.09 cm
491	5249 s	27.63 cm	523	5569 s	27.45 cm	555	5889 s	27.27 cm	587	6209 s	27.08 cm
492	5259 s	27.62 cm	524	5579 s	27.45 cm	556	5899 s	27.27 cm	588	6219 s	27.08 cm
493	5269 s	27.62 cm	525	5589 s	27.44 cm	557	5909 s	27.26 cm	589	6229 s	27.07 cm
494	5279 s	27.61 cm	526	5599 s	27.44 cm	558	5919 s	27.25 cm	590	6239 s	27.07 cm
495	5289 s	27.61 cm	527	5609 s	27.43 cm	559	5929 s	27.25 cm	591	6249 s	27.06 cm
496	5299 s	27.6 cm	528	5619 s	27.42 cm	560	5939 s	27.24 cm	592	6259 s	27.06 cm
497	5309 s	27.6 cm	529	5629 s	27.42 cm	561	5949 s	27.24 cm	593	6269 s	27.05 cm
498	5319 s	27.59 cm	530	5639 s	27.41 cm	562	5959 s	27.23 cm	594	6279 s	27.05 cm
499	5329 s	27.59 cm	531	5649 s	27.41 cm	563	5969 s	27.23 cm	595	6289 s	27.04 cm
500	5339 s	27.58 cm	532	5659 s	27.4 cm	564	5979 s	27.22 cm	596	6299 s	27.03 cm
501	5349 s	27.58 cm	533	5669 s	27.4 cm	565	5989 s	27.22 cm	597	6309 s	27.03 cm
502	5359 s	27.57 cm	534	5679 s	27.39 cm	566	5999 s	27.21 cm	598	6319 s	27.02 cm
503	5369 s	27.57 cm	535	5689 s	27.39 cm	567	6009 s	27.21 cm	599	6329 s	27.02 cm
504	5379 s	27.56 cm	536	5699 s	27.38 cm	568	6019 s	27.2 cm	600	6339 s	27.0 cm
505	5389 s	27.56 cm	537	5709 s	27.38 cm	569	6029 s	27.19 cm	601	6349 s	27.0 cm
506	5399 s	27.56 cm	538	5719 s	27.37 cm	570	6039 s	27.19 cm	602	6359 s	26.99 cm
507	5409 s	27.55 cm	539	5729 s	27.37 cm	571	6049 s	27.17 cm	603	6369 s	26.98 cm
508	5419 s	27.54 cm	540	5739 s	27.36 cm	572	6059 s	27.17 cm	604	6379 s	26.98 cm
509	5429 s	27.54 cm	541	5749 s	27.36 cm	573	6069 s	27.16 cm	605	6389 s	26.97 cm
510	5439 s	27.53 cm	542	5759 s	27.35 cm	574	6079 s	27.16 cm	606	6399 s	26.97 cm
511	5449 s	27.53 cm	543	5769 s	27.35 cm	575	6089 s	27.15 cm	607	6409 s	26.96 cm
512	5459 s	27.52 cm	544	5779 s	27.33 cm	576	6099 s	27.15 cm	608	6419 s	26.96 cm
513	5469 s	27.52 cm	545	5789 s	27.33 cm	577	6109 s	27.14 cm	609	6429 s	26.95 cm
514	5479 s	27.51 cm	546	5799 s	27.32 cm	578	6119 s	27.13 cm	610	6439 s	26.95 cm
515	5489 s	27.51 cm	547	5809 s	27.31 cm	579	6129 s	27.13 cm	611	6449 s	26.94 cm
516	5499 s	27.49 cm	548	5819 s	27.31 cm	580	6139 s	27.12 cm	612	6459 s	26.93 cm

Infiltration Report

RPBCWD

Kerber Ravine June 2023 -

kerber a Readings continued

#	Time	Head	#	Time	Head	#	Time	Head	#	Time	Head
613	6469 s	26.93 cm	645	6789 s	26.74 cm	677	7109 s	26.56 cm	709	7429 s	26.37 cm
614	6479 s	26.92 cm	646	6799 s	26.74 cm	678	7119 s	26.55 cm	710	7439 s	26.37 cm
615	6489 s	26.92 cm	647	6809 s	26.73 cm	679	7129 s	26.55 cm	711	7449 s	26.35 cm
616	6499 s	26.91 cm	648	6819 s	26.72 cm	680	7139 s	26.54 cm	712	7459 s	26.35 cm
617	6509 s	26.9 cm	649	6829 s	26.72 cm	681	7149 s	26.54 cm	713	7469 s	26.34 cm
618	6519 s	26.9 cm	650	6839 s	26.71 cm	682	7159 s	26.53 cm	714	7479 s	26.33 cm
619	6529 s	26.89 cm	651	6849 s	26.71 cm	683	7169 s	26.51 cm	715	7489 s	26.33 cm
620	6539 s	26.89 cm	652	6859 s	26.7 cm	684	7179 s	26.51 cm	716	7499 s	26.32 cm
621	6549 s	26.88 cm	653	6869 s	26.7 cm	685	7189 s	26.5 cm	717	7509 s	26.32 cm
622	6559 s	26.88 cm	654	6879 s	26.69 cm	686	7199 s	26.5 cm	718	7519 s	26.31 cm
623	6569 s	26.87 cm	655	6889 s	26.69 cm	687	7209 s	26.49 cm	719	7529 s	26.3 cm
624	6579 s	26.87 cm	656	6899 s	26.67 cm	688	7219 s	26.49 cm	720	7539 s	26.3 cm
625	6589 s	26.86 cm	657	6909 s	26.67 cm	689	7229 s	26.48 cm	721	7549 s	26.29 cm
626	6599 s	26.86 cm	658	6919 s	26.66 cm	690	7239 s	26.48 cm	722	7559 s	26.29 cm
627	6609 s	26.84 cm	659	6929 s	26.66 cm	691	7249 s	26.47 cm	723	7569 s	26.28 cm
628	6619 s	26.83 cm	660	6939 s	26.65 cm	692	7259 s	26.47 cm	724	7579 s	26.28 cm
629	6629 s	26.83 cm	661	6949 s	26.64 cm	693	7269 s	26.46 cm	725	7589 s	26.27 cm
630	6639 s	26.82 cm	662	6959 s	26.64 cm	694	7279 s	26.45 cm	726	7599 s	26.26 cm
631	6649 s	26.82 cm	663	6969 s	26.63 cm	695	7289 s	26.45 cm	727	7609 s	26.26 cm
632	6659 s	26.81 cm	664	6979 s	26.63 cm	696	7299 s	26.44 cm	728	7619 s	26.25 cm
633	6669 s	26.81 cm	665	6989 s	26.62 cm	697	7309 s	26.44 cm	729	7629 s	26.25 cm
634	6679 s	26.8 cm	666	6999 s	26.62 cm	698	7319 s	26.43 cm	730	7639 s	26.24 cm
635	6689 s	26.79 cm	667	7009 s	26.61 cm	699	7329 s	26.43 cm	731	7649 s	26.24 cm
636	6699 s	26.79 cm	668	7019 s	26.61 cm	700	7339 s	26.42 cm	732	7659 s	26.23 cm
637	6709 s	26.78 cm	669	7029 s	26.6 cm	701	7349 s	26.42 cm	733	7669 s	26.23 cm
638	6719 s	26.78 cm	670	7039 s	26.59 cm	702	7359 s	26.41 cm	734	7679 s	26.22 cm
639	6729 s	26.77 cm	671	7049 s	26.59 cm	703	7369 s	26.41 cm	735	7689 s	26.21 cm
640	6739 s	26.77 cm	672	7059 s	26.58 cm	704	7379 s	26.4 cm	736	7699 s	26.21 cm
641	6749 s	26.76 cm	673	7069 s	26.58 cm	705	7389 s	26.39 cm	737	7709 s	26.2 cm
642	6759 s	26.76 cm	674	7079 s	26.57 cm	706	7399 s	26.39 cm	738	7719 s	26.2 cm
643	6769 s	26.75 cm	675	7089 s	26.57 cm	707	7409 s	26.38 cm	739	7729 s	26.18 cm
644	6779 s	26.75 cm	676	7099 s	26.56 cm	708	7419 s	26.38 cm	740	7739 s	26.18 cm

Infiltration Report

RPBCWD

Kerber Ravine June 2023 -

kerber a Readings continued

#	Time	Head	#	Time	Head	#	Time	Head	#	Time	Head
741	7749 s	26.17 cm	773	8069 s	25.99 cm	805	8389 s	25.81 cm	837	8709 s	25.63 cm
742	7759 s	26.17 cm	774	8079 s	25.98 cm	806	8399 s	25.8 cm	838	8719 s	25.62 cm
743	7769 s	26.16 cm	775	8089 s	25.97 cm	807	8409 s	25.79 cm	839	8729 s	25.61 cm
744	7779 s	26.16 cm	776	8099 s	25.97 cm	808	8419 s	25.79 cm	840	8739 s	25.61 cm
745	7789 s	26.15 cm	777	8109 s	25.96 cm	809	8429 s	25.78 cm	841	8749 s	25.61 cm
746	7799 s	26.15 cm	778	8119 s	25.96 cm	810	8439 s	25.78 cm	842	8759 s	25.6 cm
747	7809 s	26.14 cm	779	8129 s	25.95 cm	811	8449 s	25.77 cm	843	8769 s	25.6 cm
748	7819 s	26.13 cm	780	8139 s	25.95 cm	812	8459 s	25.77 cm	844	8779 s	25.59 cm
749	7829 s	26.13 cm	781	8149 s	25.94 cm	813	8469 s	25.76 cm	845	8789 s	25.59 cm
750	7839 s	26.12 cm	782	8159 s	25.94 cm	814	8479 s	25.76 cm	846	8799 s	25.58 cm
751	7849 s	26.12 cm	783	8169 s	25.93 cm	815	8489 s	25.75 cm	847	8809 s	25.58 cm
752	7859 s	26.11 cm	784	8179 s	25.93 cm	816	8499 s	25.75 cm	848	8819 s	25.57 cm
753	7869 s	26.1 cm	785	8189 s	25.92 cm	817	8509 s	25.74 cm	849	8829 s	25.57 cm
754	7879 s	26.1 cm	786	8199 s	25.92 cm	818	8519 s	25.73 cm	850	8839 s	25.56 cm
755	7889 s	26.09 cm	787	8209 s	25.91 cm	819	8529 s	25.73 cm	851	8849 s	25.56 cm
756	7899 s	26.09 cm	788	8219 s	25.91 cm	820	8539 s	25.72 cm	852	8859 s	25.55 cm
757	7909 s	26.08 cm	789	8229 s	25.9 cm	821	8549 s	25.72 cm	853	8869 s	25.55 cm
758	7919 s	26.08 cm	790	8239 s	25.89 cm	822	8559 s	25.71 cm	854	8879 s	25.53 cm
759	7929 s	26.07 cm	791	8249 s	25.89 cm	823	8569 s	25.71 cm	855	8889 s	25.53 cm
760	7939 s	26.07 cm	792	8259 s	25.88 cm	824	8579 s	25.69 cm	856	8899 s	25.52 cm
761	7949 s	26.06 cm	793	8269 s	25.88 cm	825	8589 s	25.69 cm	857	8909 s	25.52 cm
762	7959 s	26.06 cm	794	8279 s	25.87 cm	826	8599 s	25.68 cm	858	8919 s	25.51 cm
763	7969 s	26.05 cm	795	8289 s	25.87 cm	827	8609 s	25.68 cm	859	8929 s	25.51 cm
764	7979 s	26.04 cm	796	8299 s	25.85 cm	828	8619 s	25.67 cm	860	8939 s	25.5 cm
765	7989 s	26.04 cm	797	8309 s	25.85 cm	829	8629 s	25.67 cm	861	8949 s	25.5 cm
766	7999 s	26.02 cm	798	8319 s	25.84 cm	830	8639 s	25.66 cm	862	8959 s	25.49 cm
767	8009 s	26.02 cm	799	8329 s	25.84 cm	831	8649 s	25.66 cm	863	8969 s	25.49 cm
768	8019 s	26.01 cm	800	8339 s	25.83 cm	832	8659 s	25.65 cm	864	8979 s	25.48 cm
769	8029 s	26.01 cm	801	8349 s	25.83 cm	833	8669 s	25.65 cm	865	8989 s	25.48 cm
770	8039 s	26.0 cm	802	8359 s	25.82 cm	834	8679 s	25.64 cm	866	8999 s	25.47 cm
771	8049 s	26.0 cm	803	8369 s	25.82 cm	835	8689 s	25.63 cm	867	9009 s	25.47 cm
772	8059 s	25.99 cm	804	8379 s	25.81 cm	836	8699 s	25.63 cm	868	9019 s	25.46 cm

Infiltration Report

RPBCWD

Kerber Ravine June 2023 -

kerber a Readings continued

#	Time	Head	#	Time	Head	#	Time	Head	#	Time	Head
869	9029 s	25.46 cm	901	9349 s	25.29 cm	933	9669 s	25.12 cm	965	9989 s	24.95 cm
870	9039 s	25.45 cm	902	9359 s	25.28 cm	934	9679 s	25.11 cm	966	9999 s	24.95 cm
871	9049 s	25.45 cm	903	9369 s	25.28 cm	935	9689 s	25.11 cm	967	10009 s	24.94 cm
872	9059 s	25.44 cm	904	9379 s	25.27 cm	936	9699 s	25.1 cm	968	10019 s	24.94 cm
873	9069 s	25.44 cm	905	9389 s	25.27 cm	937	9709 s	25.1 cm	969	10029 s	24.93 cm
874	9079 s	25.43 cm	906	9399 s	25.26 cm	938	9719 s	25.1 cm	970	10039 s	24.93 cm
875	9089 s	25.43 cm	907	9409 s	25.26 cm	939	9729 s	25.09 cm	971	10049 s	24.92 cm
876	9099 s	25.42 cm	908	9419 s	25.25 cm	940	9739 s	25.09 cm	972	10059 s	24.92 cm
877	9109 s	25.42 cm	909	9429 s	25.25 cm	941	9749 s	25.08 cm	973	10069 s	24.91 cm
878	9119 s	25.41 cm	910	9439 s	25.24 cm	942	9759 s	25.08 cm	974	10079 s	24.91 cm
879	9129 s	25.41 cm	911	9449 s	25.24 cm	943	9769 s	25.07 cm	975	10089 s	24.9 cm
880	9139 s	25.4 cm	912	9459 s	25.23 cm	944	9779 s	25.07 cm	976	10099 s	24.9 cm
881	9149 s	25.4 cm	913	9469 s	25.23 cm	945	9789 s	25.06 cm	977	10109 s	24.89 cm
882	9159 s	25.39 cm	914	9479 s	25.22 cm	946	9799 s	25.06 cm	978	10119 s	24.89 cm
883	9169 s	25.39 cm	915	9489 s	25.22 cm	947	9809 s	25.04 cm	979	10129 s	24.87 cm
884	9179 s	25.38 cm	916	9499 s	25.2 cm	948	9819 s	25.04 cm	980	10139 s	24.87 cm
885	9189 s	25.38 cm	917	9509 s	25.2 cm	949	9829 s	25.03 cm	981	10149 s	24.86 cm
886	9199 s	25.36 cm	918	9519 s	25.19 cm	950	9839 s	25.03 cm	982	10159 s	24.86 cm
887	9209 s	25.36 cm	919	9529 s	25.19 cm	951	9849 s	25.02 cm	983	10169 s	24.85 cm
888	9219 s	25.35 cm	920	9539 s	25.18 cm	952	9859 s	25.02 cm	984	10179 s	24.85 cm
889	9229 s	25.35 cm	921	9549 s	25.18 cm	953	9869 s	25.01 cm	985	10189 s	24.84 cm
890	9239 s	25.34 cm	922	9559 s	25.17 cm	954	9879 s	25.01 cm	986	10199 s	24.84 cm
891	9249 s	25.34 cm	923	9569 s	25.17 cm	955	9889 s	25.0 cm	987	10209 s	24.83 cm
892	9259 s	25.33 cm	924	9579 s	25.16 cm	956	9899 s	25.0 cm	988	10219 s	24.83 cm
893	9269 s	25.33 cm	925	9589 s	25.16 cm	957	9909 s	24.99 cm	989	10229 s	24.82 cm
894	9279 s	25.32 cm	926	9599 s	25.15 cm	958	9919 s	24.99 cm	990	10239 s	24.82 cm
895	9289 s	25.32 cm	927	9609 s	25.15 cm	959	9929 s	24.98 cm	991	10249 s	24.81 cm
896	9299 s	25.31 cm	928	9619 s	25.14 cm	960	9939 s	24.98 cm	992	10259 s	24.81 cm
897	9309 s	25.31 cm	929	9629 s	25.14 cm	961	9949 s	24.97 cm	993	10269 s	24.8 cm
898	9319 s	25.3 cm	930	9639 s	25.13 cm	962	9959 s	24.97 cm	994	10279 s	24.8 cm
899	9329 s	25.3 cm	931	9649 s	25.13 cm	963	9969 s	24.96 cm	995	10289 s	24.79 cm
900	9339 s	25.29 cm	932	9659 s	25.12 cm	964	9979 s	24.96 cm	996	10299 s	24.79 cm

Infiltration Report

RPBCWD

Kerber Ravine June 2023 -

kerber a Readings continued

#	Time	Head	#	Time	Head	#	Time	Head	#	Time	Head
997	10309 s	24.78 cm	1029	10629 s	24.61 cm	1061	10949 s	24.44 cm	1093	11269 s	24.27 cm
998	10319 s	24.78 cm	1030	10639 s	24.6 cm	1062	10959 s	24.43 cm	1094	11279 s	24.26 cm
999	10329 s	24.77 cm	1031	10649 s	24.6 cm	1063	10969 s	24.43 cm	1095	11289 s	24.26 cm
1000	10339 s	24.77 cm	1032	10659 s	24.59 cm	1064	10979 s	24.42 cm	1096	11299 s	24.25 cm
1001	10349 s	24.76 cm	1033	10669 s	24.59 cm	1065	10989 s	24.42 cm	1097	11309 s	24.24 cm
1002	10359 s	24.75 cm	1034	10679 s	24.58 cm	1066	10999 s	24.41 cm	1098	11319 s	24.24 cm
1003	10369 s	24.75 cm	1035	10689 s	24.58 cm	1067	11009 s	24.41 cm	1099	11329 s	24.24 cm
1004	10379 s	24.75 cm	1036	10699 s	24.57 cm	1068	11019 s	24.4 cm	1100	11339 s	24.22 cm
1005	10389 s	24.74 cm	1037	10709 s	24.57 cm	1069	11029 s	24.4 cm	1101	11349 s	24.22 cm
1006	10399 s	24.73 cm	1038	10719 s	24.56 cm	1070	11039 s	24.38 cm	1102	11359 s	24.21 cm
1007	10409 s	24.73 cm	1039	10729 s	24.56 cm	1071	11049 s	24.38 cm	1103	11369 s	24.21 cm
1008	10419 s	24.71 cm	1040	10739 s	24.54 cm	1072	11059 s	24.38 cm	1104	11379 s	24.2 cm
1009	10429 s	24.71 cm	1041	10749 s	24.54 cm	1073	11069 s	24.37 cm	1105	11389 s	24.2 cm
1010	10439 s	24.7 cm	1042	10759 s	24.53 cm	1074	11079 s	24.36 cm	1106	11399 s	24.19 cm
1011	10449 s	24.7 cm	1043	10769 s	24.53 cm	1075	11089 s	24.36 cm	1107	11409 s	24.19 cm
1012	10459 s	24.69 cm	1044	10779 s	24.52 cm	1076	11099 s	24.35 cm	1108	11419 s	24.18 cm
1013	10469 s	24.69 cm	1045	10789 s	24.52 cm	1077	11109 s	24.35 cm	1109	11429 s	24.18 cm
1014	10479 s	24.68 cm	1046	10799 s	24.51 cm	1078	11119 s	24.34 cm	1110	11439 s	24.17 cm
1015	10489 s	24.68 cm	1047	10809 s	24.51 cm	1079	11129 s	24.34 cm	1111	11449 s	24.16 cm
1016	10499 s	24.67 cm	1048	10819 s	24.5 cm	1080	11139 s	24.33 cm	1112	11459 s	24.16 cm
1017	10509 s	24.67 cm	1049	10829 s	24.5 cm	1081	11149 s	24.33 cm	1113	11469 s	24.16 cm
1018	10519 s	24.66 cm	1050	10839 s	24.49 cm	1082	11159 s	24.32 cm	1114	11479 s	24.15 cm
1019	10529 s	24.66 cm	1051	10849 s	24.49 cm	1083	11169 s	24.32 cm	1115	11489 s	24.15 cm
1020	10539 s	24.65 cm	1052	10859 s	24.48 cm	1084	11179 s	24.31 cm	1116	11499 s	24.14 cm
1021	10549 s	24.65 cm	1053	10869 s	24.48 cm	1085	11189 s	24.31 cm	1117	11509 s	24.14 cm
1022	10559 s	24.64 cm	1054	10879 s	24.47 cm	1086	11199 s	24.3 cm	1118	11519 s	24.13 cm
1023	10569 s	24.64 cm	1055	10889 s	24.47 cm	1087	11209 s	24.3 cm	1119	11529 s	24.13 cm
1024	10579 s	24.63 cm	1056	10899 s	24.46 cm	1088	11219 s	24.29 cm	1120	11539 s	24.12 cm
1025	10589 s	24.63 cm	1057	10909 s	24.46 cm	1089	11229 s	24.29 cm	1121	11549 s	24.12 cm
1026	10599 s	24.62 cm	1058	10919 s	24.45 cm	1090	11239 s	24.28 cm	1122	11559 s	24.11 cm
1027	10609 s	24.62 cm	1059	10929 s	24.45 cm	1091	11249 s	24.28 cm	1123	11569 s	24.11 cm
1028	10619 s	24.61 cm	1060	10939 s	24.44 cm	1092	11259 s	24.27 cm	1124	11579 s	24.1 cm

Infiltration Report

RPBCWD

Kerber Ravine June 2023 -

kerber a Readings continued

#	Time	Head	#	Time	Head	#	Time	Head	#	Time	Head
1125	11589 s	24.1 cm	1157	11909 s	23.92 cm	1189	12229 s	23.76 cm	1221	12549 s	23.59 cm
1126	11599 s	24.09 cm	1158	11919 s	23.92 cm	1190	12239 s	23.75 cm	1222	12559 s	23.58 cm
1127	11609 s	24.09 cm	1159	11929 s	23.91 cm	1191	12249 s	23.75 cm	1223	12569 s	23.58 cm
1128	11619 s	24.08 cm	1160	11939 s	23.91 cm	1192	12259 s	23.74 cm	1224	12579 s	23.56 cm
1129	11629 s	24.08 cm	1161	11949 s	23.89 cm	1193	12269 s	23.74 cm	1225	12589 s	23.55 cm
1130	11639 s	24.07 cm	1162	11959 s	23.89 cm	1194	12279 s	23.72 cm	1226	12599 s	23.55 cm
1131	11649 s	24.07 cm	1163	11969 s	23.88 cm	1195	12289 s	23.72 cm	1227	12609 s	23.54 cm
1132	11659 s	24.05 cm	1164	11979 s	23.88 cm	1196	12299 s	23.71 cm	1228	12619 s	23.54 cm
1133	11669 s	24.05 cm	1165	11989 s	23.87 cm	1197	12309 s	23.71 cm	1229	12629 s	23.53 cm
1134	11679 s	24.04 cm	1166	11999 s	23.87 cm	1198	12319 s	23.7 cm	1230	12639 s	23.53 cm
1135	11689 s	24.04 cm	1167	12009 s	23.86 cm	1199	12329 s	23.7 cm	1231	12649 s	23.52 cm
1136	11699 s	24.03 cm	1168	12019 s	23.86 cm	1200	12339 s	23.69 cm	1232	12659 s	23.52 cm
1137	11709 s	24.03 cm	1169	12029 s	23.85 cm	1201	12349 s	23.69 cm	1233	12669 s	23.51 cm
1138	11719 s	24.02 cm	1170	12039 s	23.85 cm	1202	12359 s	23.68 cm	1234	12679 s	23.51 cm
1139	11729 s	24.02 cm	1171	12049 s	23.85 cm	1203	12369 s	23.68 cm	1235	12689 s	23.5 cm
1140	11739 s	24.01 cm	1172	12059 s	23.84 cm	1204	12379 s	23.67 cm	1236	12699 s	23.5 cm
1141	11749 s	24.01 cm	1173	12069 s	23.84 cm	1205	12389 s	23.67 cm	1237	12709 s	23.49 cm
1142	11759 s	24.0 cm	1174	12079 s	23.83 cm	1206	12399 s	23.66 cm	1238	12719 s	23.49 cm
1143	11769 s	23.99 cm	1175	12089 s	23.83 cm	1207	12409 s	23.66 cm	1239	12729 s	23.48 cm
1144	11779 s	23.99 cm	1176	12099 s	23.82 cm	1208	12419 s	23.65 cm	1240	12739 s	23.48 cm
1145	11789 s	23.98 cm	1177	12109 s	23.82 cm	1209	12429 s	23.65 cm	1241	12749 s	23.47 cm
1146	11799 s	23.98 cm	1178	12119 s	23.81 cm	1210	12439 s	23.64 cm	1242	12759 s	23.47 cm
1147	11809 s	23.97 cm	1179	12129 s	23.8 cm	1211	12449 s	23.64 cm	1243	12769 s	23.46 cm
1148	11819 s	23.97 cm	1180	12139 s	23.8 cm	1212	12459 s	23.63 cm	1244	12779 s	23.46 cm
1149	11829 s	23.96 cm	1181	12149 s	23.8 cm	1213	12469 s	23.63 cm	1245	12789 s	23.45 cm
1150	11839 s	23.96 cm	1182	12159 s	23.79 cm	1214	12479 s	23.62 cm	1246	12799 s	23.45 cm
1151	11849 s	23.95 cm	1183	12169 s	23.78 cm	1215	12489 s	23.62 cm	1247	12809 s	23.44 cm
1152	11859 s	23.95 cm	1184	12179 s	23.78 cm	1216	12499 s	23.61 cm	1248	12819 s	23.44 cm
1153	11869 s	23.94 cm	1185	12189 s	23.78 cm	1217	12509 s	23.61 cm	1249	12829 s	23.43 cm
1154	11879 s	23.94 cm	1186	12199 s	23.77 cm	1218	12519 s	23.6 cm	1250	12839 s	23.43 cm
1155	11889 s	23.93 cm	1187	12209 s	23.77 cm	1219	12529 s	23.6 cm	1251	12849 s	23.42 cm
1156	11899 s	23.93 cm	1188	12219 s	23.76 cm	1220	12539 s	23.59 cm	1252	12859 s	23.42 cm

Infiltration Report

RPBCWD

Kerber Ravine June 2023 -

kerber a Readings continued

#	Time	Head	#	Time	Head	#	Time	Head	#	Time	Head
1253	12869 s	23.4 cm	1285	13189 s	23.23 cm	1317	13509 s	23.06 cm	1349	13829 s	22.89 cm
1254	12879 s	23.4 cm	1286	13199 s	23.23 cm	1318	13519 s	23.06 cm	1350	13839 s	22.89 cm
1255	12889 s	23.39 cm	1287	13209 s	23.22 cm	1319	13529 s	23.05 cm	1351	13849 s	22.88 cm
1256	12899 s	23.39 cm	1288	13219 s	23.22 cm	1320	13539 s	23.05 cm	1352	13859 s	22.88 cm
1257	12909 s	23.38 cm	1289	13229 s	23.21 cm	1321	13549 s	23.04 cm	1353	13869 s	22.87 cm
1258	12919 s	23.38 cm	1290	13239 s	23.21 cm	1322	13559 s	23.04 cm	1354	13879 s	22.87 cm
1259	12929 s	23.37 cm	1291	13249 s	23.2 cm	1323	13569 s	23.03 cm	1355	13889 s	22.86 cm
1260	12939 s	23.37 cm	1292	13259 s	23.2 cm	1324	13579 s	23.03 cm	1356	13899 s	22.86 cm
1261	12949 s	23.36 cm	1293	13269 s	23.19 cm	1325	13589 s	23.02 cm	1357	13909 s	22.85 cm
1262	12959 s	23.36 cm	1294	13279 s	23.19 cm	1326	13599 s	23.02 cm	1358	13919 s	22.85 cm
1263	12969 s	23.35 cm	1295	13289 s	23.18 cm	1327	13609 s	23.01 cm	1359	13929 s	22.84 cm
1264	12979 s	23.35 cm	1296	13299 s	23.18 cm	1328	13619 s	23.01 cm	1360	13939 s	22.84 cm
1265	12989 s	23.34 cm	1297	13309 s	23.17 cm	1329	13629 s	23.0 cm	1361	13949 s	22.84 cm
1266	12999 s	23.34 cm	1298	13319 s	23.17 cm	1330	13639 s	23.0 cm	1362	13959 s	22.83 cm
1267	13009 s	23.33 cm	1299	13329 s	23.16 cm	1331	13649 s	22.99 cm	1363	13969 s	22.82 cm
1268	13019 s	23.33 cm	1300	13339 s	23.16 cm	1332	13659 s	22.99 cm	1364	13979 s	22.82 cm
1269	13029 s	23.32 cm	1301	13349 s	23.15 cm	1333	13669 s	22.98 cm	1365	13989 s	22.81 cm
1270	13039 s	23.32 cm	1302	13359 s	23.15 cm	1334	13679 s	22.98 cm	1366	13999 s	22.81 cm
1271	13049 s	23.31 cm	1303	13369 s	23.14 cm	1335	13689 s	22.97 cm	1367	14009 s	22.8 cm
1272	13059 s	23.31 cm	1304	13379 s	23.14 cm	1336	13699 s	22.97 cm	1368	14019 s	22.8 cm
1273	13069 s	23.3 cm	1305	13389 s	23.13 cm	1337	13709 s	22.96 cm	1369	14029 s	22.8 cm
1274	13079 s	23.3 cm	1306	13399 s	23.13 cm	1338	13719 s	22.96 cm	1370	14039 s	22.79 cm
1275	13089 s	23.29 cm	1307	13409 s	23.12 cm	1339	13729 s	22.96 cm	1371	14049 s	22.79 cm
1276	13099 s	23.29 cm	1308	13419 s	23.12 cm	1340	13739 s	22.95 cm	1372	14059 s	22.78 cm
1277	13109 s	23.28 cm	1309	13429 s	23.11 cm	1341	13749 s	22.94 cm	1373	14069 s	22.78 cm
1278	13119 s	23.28 cm	1310	13439 s	23.11 cm	1342	13759 s	22.94 cm	1374	14079 s	22.77 cm
1279	13129 s	23.27 cm	1311	13449 s	23.1 cm	1343	13769 s	22.94 cm	1375	14089 s	22.76 cm
1280	13139 s	23.27 cm	1312	13459 s	23.1 cm	1344	13779 s	22.93 cm	1376	14099 s	22.76 cm
1281	13149 s	23.26 cm	1313	13469 s	23.09 cm	1345	13789 s	22.91 cm	1377	14109 s	22.74 cm
1282	13159 s	23.26 cm	1314	13479 s	23.09 cm	1346	13799 s	22.91 cm	1378	14119 s	22.74 cm
1283	13169 s	23.25 cm	1315	13489 s	23.07 cm	1347	13809 s	22.9 cm	1379	14129 s	22.73 cm
1284	13179 s	23.25 cm	1316	13499 s	23.07 cm	1348	13819 s	22.9 cm	1380	14139 s	22.73 cm

Infiltration Report

RPBCWD

Kerber Ravine June 2023 -

kerber a Readings continued

#	Time	Head	#	Time	Head	#	Time	Head	#	Time	Head
1381	14149 s	22.72 cm	1413	14469 s	22.56 cm	1445	14789 s	22.39 cm	1477	15109 s	22.22 cm
1382	14159 s	22.72 cm	1414	14479 s	22.56 cm	1446	14799 s	22.38 cm	1478	15119 s	22.22 cm
1383	14169 s	22.71 cm	1415	14489 s	22.55 cm	1447	14809 s	22.38 cm	1479	15129 s	22.21 cm
1384	14179 s	22.71 cm	1416	14499 s	22.55 cm	1448	14819 s	22.37 cm	1480	15139 s	22.21 cm
1385	14189 s	22.7 cm	1417	14509 s	22.54 cm	1449	14829 s	22.37 cm	1481	15149 s	22.2 cm
1386	14199 s	22.7 cm	1418	14519 s	22.54 cm	1450	14839 s	22.37 cm	1482	15159 s	22.19 cm
1387	14209 s	22.69 cm	1419	14529 s	22.53 cm	1451	14849 s	22.36 cm	1483	15169 s	22.19 cm
1388	14219 s	22.69 cm	1420	14539 s	22.53 cm	1452	14859 s	22.36 cm	1484	15179 s	22.18 cm
1389	14229 s	22.68 cm	1421	14549 s	22.52 cm	1453	14869 s	22.35 cm	1485	15189 s	22.18 cm
1390	14239 s	22.68 cm	1422	14559 s	22.51 cm	1454	14879 s	22.35 cm	1486	15199 s	22.17 cm
1391	14249 s	22.67 cm	1423	14569 s	22.51 cm	1455	14889 s	22.34 cm	1487	15209 s	22.17 cm
1392	14259 s	22.67 cm	1424	14579 s	22.5 cm	1456	14899 s	22.34 cm	1488	15219 s	22.16 cm
1393	14269 s	22.66 cm	1425	14589 s	22.5 cm	1457	14909 s	22.33 cm	1489	15229 s	22.16 cm
1394	14279 s	22.66 cm	1426	14599 s	22.49 cm	1458	14919 s	22.33 cm	1490	15239 s	22.15 cm
1395	14289 s	22.66 cm	1427	14609 s	22.49 cm	1459	14929 s	22.32 cm	1491	15249 s	22.15 cm
1396	14299 s	22.65 cm	1428	14619 s	22.48 cm	1460	14939 s	22.31 cm	1492	15259 s	22.14 cm
1397	14309 s	22.65 cm	1429	14629 s	22.48 cm	1461	14949 s	22.31 cm	1493	15269 s	22.14 cm
1398	14319 s	22.64 cm	1430	14639 s	22.48 cm	1462	14959 s	22.31 cm	1494	15279 s	22.13 cm
1399	14329 s	22.64 cm	1431	14649 s	22.47 cm	1463	14969 s	22.3 cm	1495	15289 s	22.13 cm
1400	14339 s	22.63 cm	1432	14659 s	22.46 cm	1464	14979 s	22.3 cm	1496	15299 s	22.13 cm
1401	14349 s	22.63 cm	1433	14669 s	22.46 cm	1465	14989 s	22.29 cm	1497	15309 s	22.12 cm
1402	14359 s	22.62 cm	1434	14679 s	22.45 cm	1466	14999 s	22.29 cm	1498	15319 s	22.12 cm
1403	14369 s	22.62 cm	1435	14689 s	22.45 cm	1467	15009 s	22.28 cm	1499	15329 s	22.11 cm
1404	14379 s	22.61 cm	1436	14699 s	22.44 cm	1468	15019 s	22.28 cm	1500	15339 s	22.11 cm
1405	14389 s	22.61 cm	1437	14709 s	22.44 cm	1469	15029 s	22.27 cm	1501	15349 s	22.09 cm
1406	14399 s	22.6 cm	1438	14719 s	22.43 cm	1470	15039 s	22.27 cm	1502	15359 s	22.09 cm
1407	14409 s	22.6 cm	1439	14729 s	22.43 cm	1471	15049 s	22.25 cm	1503	15369 s	22.08 cm
1408	14419 s	22.6 cm	1440	14739 s	22.41 cm	1472	15059 s	22.25 cm	1504	15379 s	22.08 cm
1409	14429 s	22.58 cm	1441	14749 s	22.41 cm	1473	15069 s	22.24 cm	1505	15389 s	22.07 cm
1410	14439 s	22.58 cm	1442	14759 s	22.4 cm	1474	15079 s	22.24 cm	1506	15399 s	22.07 cm
1411	14449 s	22.57 cm	1443	14769 s	22.4 cm	1475	15089 s	22.23 cm	1507	15409 s	22.06 cm
1412	14459 s	22.57 cm	1444	14779 s	22.39 cm	1476	15099 s	22.23 cm	1508	15419 s	22.06 cm

Infiltration Report

RPBCWD

Kerber Ravine June 2023 -

kerber a Readings continued

#	Time	Head	#	Time	Head	#	Time	Head	#	Time	Head
1509	15429 s	22.05 cm	1541	15749 s	21.89 cm	1573	16069 s	21.72 cm	1605	16389 s	21.56 cm
1510	15439 s	22.05 cm	1542	15759 s	21.88 cm	1574	16079 s	21.72 cm	1606	16399 s	21.55 cm
1511	15449 s	22.04 cm	1543	15769 s	21.88 cm	1575	16089 s	21.71 cm	1607	16409 s	21.55 cm
1512	15459 s	22.04 cm	1544	15779 s	21.87 cm	1576	16099 s	21.71 cm	1608	16419 s	21.54 cm
1513	15469 s	22.03 cm	1545	15789 s	21.87 cm	1577	16109 s	21.7 cm	1609	16429 s	21.54 cm
1514	15479 s	22.03 cm	1546	15799 s	21.86 cm	1578	16119 s	21.7 cm	1610	16439 s	21.53 cm
1515	15489 s	22.02 cm	1547	15809 s	21.86 cm	1579	16129 s	21.69 cm	1611	16449 s	21.53 cm
1516	15499 s	22.02 cm	1548	15819 s	21.85 cm	1580	16139 s	21.69 cm	1612	16459 s	21.52 cm
1517	15509 s	22.01 cm	1549	15829 s	21.85 cm	1581	16149 s	21.68 cm	1613	16469 s	21.52 cm
1518	15519 s	22.01 cm	1550	15839 s	21.84 cm	1582	16159 s	21.68 cm	1614	16479 s	21.51 cm
1519	15529 s	22.0 cm	1551	15849 s	21.84 cm	1583	16169 s	21.67 cm	1615	16489 s	21.51 cm
1520	15539 s	22.0 cm	1552	15859 s	21.83 cm	1584	16179 s	21.67 cm	1616	16499 s	21.5 cm
1521	15549 s	21.99 cm	1553	15869 s	21.83 cm	1585	16189 s	21.66 cm	1617	16509 s	21.5 cm
1522	15559 s	21.99 cm	1554	15879 s	21.82 cm	1586	16199 s	21.66 cm	1618	16519 s	21.49 cm
1523	15569 s	21.98 cm	1555	15889 s	21.82 cm	1587	16209 s	21.65 cm	1619	16529 s	21.49 cm
1524	15579 s	21.98 cm	1556	15899 s	21.81 cm	1588	16219 s	21.65 cm	1620	16539 s	21.48 cm
1525	15589 s	21.97 cm	1557	15909 s	21.81 cm	1589	16229 s	21.64 cm	1621	16549 s	21.48 cm
1526	15599 s	21.97 cm	1558	15919 s	21.8 cm	1590	16239 s	21.64 cm	1622	16559 s	21.47 cm
1527	15609 s	21.97 cm	1559	15929 s	21.8 cm	1591	16249 s	21.64 cm	1623	16569 s	21.47 cm
1528	15619 s	21.96 cm	1560	15939 s	21.8 cm	1592	16259 s	21.63 cm	1624	16579 s	21.46 cm
1529	15629 s	21.96 cm	1561	15949 s	21.79 cm	1593	16269 s	21.63 cm	1625	16589 s	21.46 cm
1530	15639 s	21.95 cm	1562	15959 s	21.79 cm	1594	16279 s	21.62 cm	1626	16599 s	21.46 cm
1531	15649 s	21.95 cm	1563	15969 s	21.78 cm	1595	16289 s	21.62 cm	1627	16609 s	21.45 cm
1532	15659 s	21.94 cm	1564	15979 s	21.78 cm	1596	16299 s	21.61 cm	1628	16619 s	21.45 cm
1533	15669 s	21.94 cm	1565	15989 s	21.76 cm	1597	16309 s	21.61 cm	1629	16629 s	21.43 cm
1534	15679 s	21.92 cm	1566	15999 s	21.75 cm	1598	16319 s	21.59 cm	1630	16639 s	21.43 cm
1535	15689 s	21.92 cm	1567	16009 s	21.75 cm	1599	16329 s	21.59 cm	1631	16649 s	21.42 cm
1536	15699 s	21.91 cm	1568	16019 s	21.75 cm	1600	16339 s	21.58 cm	1632	16659 s	21.42 cm
1537	15709 s	21.91 cm	1569	16029 s	21.74 cm	1601	16349 s	21.58 cm	1633	16669 s	21.41 cm
1538	15719 s	21.9 cm	1570	16039 s	21.74 cm	1602	16359 s	21.57 cm	1634	16679 s	21.41 cm
1539	15729 s	21.9 cm	1571	16049 s	21.73 cm	1603	16369 s	21.57 cm	1635	16689 s	21.4 cm
1540	15739 s	21.89 cm	1572	16059 s	21.73 cm	1604	16379 s	21.56 cm	1636	16699 s	21.4 cm

Infiltration Report

RPBCWD

Kerber Ravine June 2023 -

kerber a Readings continued

#	Time	Head	#	Time	Head	#	Time	Head	#	Time	Head
1637	16709 s	21.39 cm	1669	17029 s	21.22 cm	1701	17349 s	21.04 cm	1733	17669 s	20.86 cm
1638	16719 s	21.39 cm	1670	17039 s	21.21 cm	1702	17359 s	21.04 cm	1734	17679 s	20.85 cm
1639	16729 s	21.38 cm	1671	17049 s	21.21 cm	1703	17369 s	21.03 cm	1735	17689 s	20.85 cm
1640	16739 s	21.38 cm	1672	17059 s	21.2 cm	1704	17379 s	21.03 cm	1736	17699 s	20.84 cm
1641	16749 s	21.37 cm	1673	17069 s	21.2 cm	1705	17389 s	21.02 cm	1737	17709 s	20.84 cm
1642	16759 s	21.37 cm	1674	17079 s	21.19 cm	1706	17399 s	21.01 cm	1738	17719 s	20.83 cm
1643	16769 s	21.36 cm	1675	17089 s	21.19 cm	1707	17409 s	21.01 cm	1739	17729 s	20.83 cm
1644	16779 s	21.36 cm	1676	17099 s	21.18 cm	1708	17419 s	21.0 cm	1740	17739 s	20.82 cm
1645	16789 s	21.35 cm	1677	17109 s	21.18 cm	1709	17429 s	21.0 cm	1741	17749 s	20.82 cm
1646	16799 s	21.35 cm	1678	17119 s	21.17 cm	1710	17439 s	20.99 cm	1742	17759 s	20.81 cm
1647	16809 s	21.34 cm	1679	17129 s	21.17 cm	1711	17449 s	20.99 cm	1743	17769 s	20.81 cm
1648	16819 s	21.34 cm	1680	17139 s	21.16 cm	1712	17459 s	20.98 cm	1744	17779 s	20.8 cm
1649	16829 s	21.33 cm	1681	17149 s	21.16 cm	1713	17469 s	20.98 cm	1745	17789 s	20.78 cm
1650	16839 s	21.33 cm	1682	17159 s	21.15 cm	1714	17479 s	20.97 cm	1746	17799 s	20.78 cm
1651	16849 s	21.32 cm	1683	17169 s	21.15 cm	1715	17489 s	20.97 cm	1747	17809 s	20.77 cm
1652	16859 s	21.32 cm	1684	17179 s	21.14 cm	1716	17499 s	20.96 cm	1748	17819 s	20.77 cm
1653	16869 s	21.31 cm	1685	17189 s	21.14 cm	1717	17509 s	20.96 cm	1749	17829 s	20.76 cm
1654	16879 s	21.31 cm	1686	17199 s	21.13 cm	1718	17519 s	20.94 cm	1750	17839 s	20.76 cm
1655	16889 s	21.3 cm	1687	17209 s	21.13 cm	1719	17529 s	20.93 cm	1751	17849 s	20.75 cm
1656	16899 s	21.3 cm	1688	17219 s	21.12 cm	1720	17539 s	20.93 cm	1752	17859 s	20.75 cm
1657	16909 s	21.29 cm	1689	17229 s	21.12 cm	1721	17549 s	20.93 cm	1753	17869 s	20.74 cm
1658	16919 s	21.29 cm	1690	17239 s	21.1 cm	1722	17559 s	20.92 cm	1754	17879 s	20.74 cm
1659	16929 s	21.27 cm	1691	17249 s	21.09 cm	1723	17569 s	20.91 cm	1755	17889 s	20.73 cm
1660	16939 s	21.27 cm	1692	17259 s	21.09 cm	1724	17579 s	20.91 cm	1756	17899 s	20.73 cm
1661	16949 s	21.26 cm	1693	17269 s	21.08 cm	1725	17589 s	20.9 cm	1757	17909 s	20.72 cm
1662	16959 s	21.26 cm	1694	17279 s	21.08 cm	1726	17599 s	20.9 cm	1758	17919 s	20.72 cm
1663	16969 s	21.25 cm	1695	17289 s	21.07 cm	1727	17609 s	20.89 cm	1759	17929 s	20.71 cm
1664	16979 s	21.25 cm	1696	17299 s	21.07 cm	1728	17619 s	20.89 cm	1760	17939 s	20.7 cm
1665	16989 s	21.24 cm	1697	17309 s	21.06 cm	1729	17629 s	20.88 cm	1761	17949 s	20.7 cm
1666	16999 s	21.24 cm	1698	17319 s	21.06 cm	1730	17639 s	20.88 cm	1762	17959 s	20.69 cm
1667	17009 s	21.23 cm	1699	17329 s	21.05 cm	1731	17649 s	20.87 cm	1763	17969 s	20.69 cm
1668	17019 s	21.22 cm	1700	17339 s	21.05 cm	1732	17659 s	20.87 cm	1764	17979 s	20.68 cm

Infiltration Report

RPBCWD

Kerber Ravine June 2023 -

kerber a Readings continued

#	Time	Head	#	Time	Head	#	Time	Head	#	Time	Head
1765	17989 s	20.68 cm	1797	18309 s	20.49 cm	1829	18629 s	20.31 cm	1861	18949 s	20.11 cm
1766	17999 s	20.67 cm	1798	18319 s	20.49 cm	1830	18639 s	20.3 cm	1862	18959 s	20.11 cm
1767	18009 s	20.67 cm	1799	18329 s	20.48 cm	1831	18649 s	20.3 cm	1863	18969 s	20.1 cm
1768	18019 s	20.66 cm	1800	18339 s	20.48 cm	1832	18659 s	20.28 cm	1864	18979 s	20.1 cm
1769	18029 s	20.66 cm	1801	18349 s	20.47 cm	1833	18669 s	20.28 cm	1865	18989 s	20.09 cm
1770	18039 s	20.65 cm	1802	18359 s	20.47 cm	1834	18679 s	20.27 cm	1866	18999 s	20.08 cm
1771	18049 s	20.65 cm	1803	18369 s	20.45 cm	1835	18689 s	20.27 cm	1867	19009 s	20.08 cm
1772	18059 s	20.64 cm	1804	18379 s	20.44 cm	1836	18699 s	20.26 cm	1868	19019 s	20.07 cm
1773	18069 s	20.63 cm	1805	18389 s	20.44 cm	1837	18709 s	20.25 cm	1869	19029 s	20.07 cm
1774	18079 s	20.63 cm	1806	18399 s	20.43 cm	1838	18719 s	20.25 cm	1870	19039 s	20.06 cm
1775	18089 s	20.61 cm	1807	18409 s	20.43 cm	1839	18729 s	20.24 cm	1871	19049 s	20.06 cm
1776	18099 s	20.61 cm	1808	18419 s	20.42 cm	1840	18739 s	20.24 cm	1872	19059 s	20.05 cm
1777	18109 s	20.6 cm	1809	18429 s	20.42 cm	1841	18749 s	20.23 cm	1873	19069 s	20.05 cm
1778	18119 s	20.6 cm	1810	18439 s	20.41 cm	1842	18759 s	20.23 cm	1874	19079 s	20.04 cm
1779	18129 s	20.59 cm	1811	18449 s	20.41 cm	1843	18769 s	20.22 cm	1875	19089 s	20.04 cm
1780	18139 s	20.59 cm	1812	18459 s	20.4 cm	1844	18779 s	20.22 cm	1876	19099 s	20.03 cm
1781	18149 s	20.58 cm	1813	18469 s	20.4 cm	1845	18789 s	20.21 cm	1877	19109 s	20.02 cm
1782	18159 s	20.58 cm	1814	18479 s	20.39 cm	1846	18799 s	20.21 cm	1878	19119 s	20.02 cm
1783	18169 s	20.57 cm	1815	18489 s	20.38 cm	1847	18809 s	20.2 cm	1879	19129 s	20.01 cm
1784	18179 s	20.57 cm	1816	18499 s	20.38 cm	1848	18819 s	20.19 cm	1880	19139 s	20.01 cm
1785	18189 s	20.56 cm	1817	18509 s	20.37 cm	1849	18829 s	20.19 cm	1881	19149 s	20.0 cm
1786	18199 s	20.55 cm	1818	18519 s	20.37 cm	1850	18839 s	20.18 cm	1882	19159 s	20.0 cm
1787	18209 s	20.55 cm	1819	18529 s	20.36 cm	1851	18849 s	20.18 cm	1883	19169 s	19.99 cm
1788	18219 s	20.54 cm	1820	18539 s	20.36 cm	1852	18859 s	20.17 cm	1884	19179 s	19.99 cm
1789	18229 s	20.54 cm	1821	18549 s	20.35 cm	1853	18869 s	20.17 cm	1885	19189 s	19.98 cm
1790	18239 s	20.53 cm	1822	18559 s	20.35 cm	1854	18879 s	20.16 cm	1886	19199 s	19.96 cm
1791	18249 s	20.53 cm	1823	18569 s	20.34 cm	1855	18889 s	20.16 cm	1887	19209 s	19.96 cm
1792	18259 s	20.52 cm	1824	18579 s	20.34 cm	1856	18899 s	20.15 cm	1888	19219 s	19.95 cm
1793	18269 s	20.52 cm	1825	18589 s	20.33 cm	1857	18909 s	20.15 cm	1889	19229 s	19.95 cm
1794	18279 s	20.51 cm	1826	18599 s	20.33 cm	1858	18919 s	20.14 cm	1890	19239 s	19.94 cm
1795	18289 s	20.51 cm	1827	18609 s	20.32 cm	1859	18929 s	20.12 cm	1891	19249 s	19.94 cm
1796	18299 s	20.5 cm	1828	18619 s	20.31 cm	1860	18939 s	20.12 cm	1892	19259 s	19.93 cm

Infiltration Report

RPBCWD

Kerber Ravine June 2023 -

kerber a Readings continued

#	Time	Head	#	Time	Head	#	Time	Head	#	Time	Head
1893	19269 s	19.92 cm	1925	19589 s	19.74 cm	1957	19909 s	19.55 cm	1989	20229 s	19.38 cm
1894	19279 s	19.92 cm	1926	19599 s	19.73 cm	1958	19919 s	19.55 cm	1990	20239 s	19.37 cm
1895	19289 s	19.91 cm	1927	19609 s	19.73 cm	1959	19929 s	19.54 cm	1991	20249 s	19.37 cm
1896	19299 s	19.91 cm	1928	19619 s	19.72 cm	1960	19939 s	19.54 cm	1992	20259 s	19.36 cm
1897	19309 s	19.9 cm	1929	19629 s	19.71 cm	1961	19949 s	19.53 cm	1993	20269 s	19.36 cm
1898	19319 s	19.9 cm	1930	19639 s	19.71 cm	1962	19959 s	19.53 cm	1994	20279 s	19.35 cm
1899	19329 s	19.89 cm	1931	19649 s	19.7 cm	1963	19969 s	19.52 cm	1995	20289 s	19.34 cm
1900	19339 s	19.89 cm	1932	19659 s	19.7 cm	1964	19979 s	19.52 cm	1996	20299 s	19.34 cm
1901	19349 s	19.88 cm	1933	19669 s	19.69 cm	1965	19989 s	19.51 cm	1997	20309 s	19.33 cm
1902	19359 s	19.87 cm	1934	19679 s	19.69 cm	1966	19999 s	19.51 cm	1998	20319 s	19.33 cm
1903	19369 s	19.87 cm	1935	19689 s	19.68 cm	1967	20009 s	19.5 cm	1999	20329 s	19.32 cm
1904	19379 s	19.86 cm	1936	19699 s	19.68 cm	1968	20019 s	19.5 cm	2000	20339 s	19.32 cm
1905	19389 s	19.86 cm	1937	19709 s	19.67 cm	1969	20029 s	19.49 cm	2001	20349 s	19.3 cm
1906	19399 s	19.85 cm	1938	19719 s	19.66 cm	1970	20039 s	19.48 cm	2002	20359 s	19.3 cm
1907	19409 s	19.85 cm	1939	19729 s	19.66 cm	1971	20049 s	19.48 cm	2003	20369 s	19.29 cm
1908	19419 s	19.84 cm	1940	19739 s	19.65 cm	1972	20059 s	19.46 cm	2004	20379 s	19.29 cm
1909	19429 s	19.83 cm	1941	19749 s	19.65 cm	1973	20069 s	19.46 cm	2005	20389 s	19.28 cm
1910	19439 s	19.83 cm	1942	19759 s	19.63 cm	1974	20079 s	19.45 cm	2006	20399 s	19.28 cm
1911	19449 s	19.82 cm	1943	19769 s	19.63 cm	1975	20089 s	19.45 cm	2007	20409 s	19.27 cm
1912	19459 s	19.82 cm	1944	19779 s	19.62 cm	1976	20099 s	19.44 cm	2008	20419 s	19.27 cm
1913	19469 s	19.81 cm	1945	19789 s	19.62 cm	1977	20109 s	19.44 cm	2009	20429 s	19.26 cm
1914	19479 s	19.81 cm	1946	19799 s	19.61 cm	1978	20119 s	19.43 cm	2010	20439 s	19.25 cm
1915	19489 s	19.79 cm	1947	19809 s	19.61 cm	1979	20129 s	19.43 cm	2011	20449 s	19.25 cm
1916	19499 s	19.79 cm	1948	19819 s	19.6 cm	1980	20139 s	19.42 cm	2012	20459 s	19.24 cm
1917	19509 s	19.78 cm	1949	19829 s	19.6 cm	1981	20149 s	19.42 cm	2013	20469 s	19.24 cm
1918	19519 s	19.77 cm	1950	19839 s	19.59 cm	1982	20159 s	19.41 cm	2014	20479 s	19.23 cm
1919	19529 s	19.77 cm	1951	19849 s	19.59 cm	1983	20169 s	19.41 cm	2015	20489 s	19.23 cm
1920	19539 s	19.76 cm	1952	19859 s	19.58 cm	1984	20179 s	19.4 cm	2016	20499 s	19.22 cm
1921	19549 s	19.76 cm	1953	19869 s	19.58 cm	1985	20189 s	19.4 cm	2017	20509 s	19.22 cm
1922	19559 s	19.75 cm	1954	19879 s	19.57 cm	1986	20199 s	19.39 cm	2018	20519 s	19.21 cm
1923	19569 s	19.75 cm	1955	19889 s	19.57 cm	1987	20209 s	19.39 cm	2019	20529 s	19.21 cm
1924	19579 s	19.74 cm	1956	19899 s	19.56 cm	1988	20219 s	19.38 cm	2020	20539 s	19.2 cm

Infiltration Report

RPBCWD

Kerber Ravine June 2023 -

kerber a Readings continued

#	Time	Head	#	Time	Head	#	Time	Head	#	Time	Head
2021	20549 s	19.19 cm	2053	20869 s	19.01 cm	2085	21189 s	18.83 cm	2117	21509 s	18.64 cm
2022	20559 s	19.19 cm	2054	20879 s	19.01 cm	2086	21199 s	18.83 cm	2118	21519 s	18.64 cm
2023	20569 s	19.18 cm	2055	20889 s	19.0 cm	2087	21209 s	18.81 cm	2119	21529 s	18.63 cm
2024	20579 s	19.18 cm	2056	20899 s	19.0 cm	2088	21219 s	18.81 cm	2120	21539 s	18.63 cm
2025	20589 s	19.17 cm	2057	20909 s	18.99 cm	2089	21229 s	18.8 cm	2121	21549 s	18.62 cm
2026	20599 s	19.17 cm	2058	20919 s	18.99 cm	2090	21239 s	18.8 cm	2122	21559 s	18.61 cm
2027	20609 s	19.16 cm	2059	20929 s	18.97 cm	2091	21249 s	18.79 cm	2123	21569 s	18.61 cm
2028	20619 s	19.16 cm	2060	20939 s	18.97 cm	2092	21259 s	18.79 cm	2124	21579 s	18.6 cm
2029	20629 s	19.14 cm	2061	20949 s	18.96 cm	2093	21269 s	18.78 cm	2125	21589 s	18.6 cm
2030	20639 s	19.14 cm	2062	20959 s	18.96 cm	2094	21279 s	18.78 cm	2126	21599 s	18.59 cm
2031	20649 s	19.13 cm	2063	20969 s	18.95 cm	2095	21289 s	18.77 cm	2127	21609 s	18.59 cm
2032	20659 s	19.12 cm	2064	20979 s	18.95 cm	2096	21299 s	18.77 cm	2128	21619 s	18.58 cm
2033	20669 s	19.12 cm	2065	20989 s	18.94 cm	2097	21309 s	18.76 cm	2129	21629 s	18.58 cm
2034	20679 s	19.11 cm	2066	20999 s	18.93 cm	2098	21319 s	18.76 cm	2130	21639 s	18.57 cm
2035	20689 s	19.11 cm	2067	21009 s	18.93 cm	2099	21329 s	18.75 cm	2131	21649 s	18.57 cm
2036	20699 s	19.1 cm	2068	21019 s	18.92 cm	2100	21339 s	18.75 cm	2132	21659 s	18.56 cm
2037	20709 s	19.1 cm	2069	21029 s	18.92 cm	2101	21349 s	18.74 cm	2133	21669 s	18.56 cm
2038	20719 s	19.09 cm	2070	21039 s	18.91 cm	2102	21359 s	18.73 cm	2134	21679 s	18.55 cm
2039	20729 s	19.09 cm	2071	21049 s	18.91 cm	2103	21369 s	18.73 cm	2135	21689 s	18.55 cm
2040	20739 s	19.08 cm	2072	21059 s	18.9 cm	2104	21379 s	18.72 cm	2136	21699 s	18.54 cm
2041	20749 s	19.08 cm	2073	21069 s	18.9 cm	2105	21389 s	18.72 cm	2137	21709 s	18.53 cm
2042	20759 s	19.07 cm	2074	21079 s	18.89 cm	2106	21399 s	18.71 cm	2138	21719 s	18.53 cm
2043	20769 s	19.06 cm	2075	21089 s	18.89 cm	2107	21409 s	18.71 cm	2139	21729 s	18.52 cm
2044	20779 s	19.06 cm	2076	21099 s	18.88 cm	2108	21419 s	18.7 cm	2140	21739 s	18.52 cm
2045	20789 s	19.05 cm	2077	21109 s	18.88 cm	2109	21429 s	18.7 cm	2141	21749 s	18.51 cm
2046	20799 s	19.05 cm	2078	21119 s	18.87 cm	2110	21439 s	18.69 cm	2142	21759 s	18.51 cm
2047	20809 s	19.04 cm	2079	21129 s	18.87 cm	2111	21449 s	18.69 cm	2143	21769 s	18.5 cm
2048	20819 s	19.04 cm	2080	21139 s	18.86 cm	2112	21459 s	18.68 cm	2144	21779 s	18.5 cm
2049	20829 s	19.03 cm	2081	21149 s	18.86 cm	2113	21469 s	18.67 cm	2145	21789 s	18.48 cm
2050	20839 s	19.03 cm	2082	21159 s	18.85 cm	2114	21479 s	18.67 cm	2146	21799 s	18.48 cm
2051	20849 s	19.02 cm	2083	21169 s	18.85 cm	2115	21489 s	18.65 cm	2147	21809 s	18.47 cm
2052	20859 s	19.02 cm	2084	21179 s	18.84 cm	2116	21499 s	18.65 cm	2148	21819 s	18.47 cm

Kerber Ravine June 2023 -

kerber a Readings continued

#	Time	Head	#	Time	Head	#	Time	Head	#	Time	Head
2149	21829 s	18.46 cm	2181	22149 s	18.28 cm	2213	22469 s	18.1 cm	2245	22789 s	17.92 cm
2150	21839 s	18.46 cm	2182	22159 s	18.28 cm	2214	22479 s	18.09 cm	2246	22799 s	17.91 cm
2151	21849 s	18.45 cm	2183	22169 s	18.27 cm	2215	22489 s	18.09 cm	2247	22809 s	17.91 cm
2152	21859 s	18.45 cm	2184	22179 s	18.27 cm	2216	22499 s	18.08 cm	2248	22819 s	17.9 cm
2153	21869 s	18.44 cm	2185	22189 s	18.26 cm	2217	22509 s	18.08 cm	2249	22829 s	17.89 cm
2154	21879 s	18.43 cm	2186	22199 s	18.26 cm	2218	22519 s	18.07 cm	2250	22839 s	17.89 cm
2155	21889 s	18.43 cm	2187	22209 s	18.25 cm	2219	22529 s	18.07 cm	2251	22849 s	17.88 cm
2156	21899 s	18.42 cm	2188	22219 s	18.25 cm	2220	22539 s	18.06 cm	2252	22859 s	17.88 cm
2157	21909 s	18.42 cm	2189	22229 s	18.24 cm	2221	22549 s	18.06 cm	2253	22869 s	17.87 cm
2158	21919 s	18.41 cm	2190	22239 s	18.23 cm	2222	22559 s	18.05 cm	2254	22879 s	17.87 cm
2159	21929 s	18.41 cm	2191	22249 s	18.23 cm	2223	22569 s	18.05 cm	2255	22889 s	17.86 cm
2160	21939 s	18.4 cm	2192	22259 s	18.22 cm	2224	22579 s	18.04 cm	2256	22899 s	17.86 cm
2161	21949 s	18.4 cm	2193	22269 s	18.22 cm	2225	22589 s	18.03 cm	2257	22909 s	17.85 cm
2162	21959 s	18.39 cm	2194	22279 s	18.21 cm	2226	22599 s	18.03 cm	2258	22919 s	17.85 cm
2163	21969 s	18.39 cm	2195	22289 s	18.21 cm	2227	22609 s	18.02 cm	2259	22929 s	17.83 cm
2164	21979 s	18.38 cm	2196	22299 s	18.2 cm	2228	22619 s	18.02 cm	2260	22939 s	17.83 cm
2165	21989 s	18.38 cm	2197	22309 s	18.2 cm	2229	22629 s	18.01 cm	2261	22949 s	17.82 cm
2166	21999 s	18.37 cm	2198	22319 s	18.19 cm	2230	22639 s	18.01 cm	2262	22959 s	17.82 cm
2167	22009 s	18.37 cm	2199	22329 s	18.18 cm	2231	22649 s	17.99 cm	2263	22969 s	17.81 cm
2168	22019 s	18.36 cm	2200	22339 s	18.18 cm	2232	22659 s	17.99 cm	2264	22979 s	17.81 cm
2169	22029 s	18.36 cm	2201	22349 s	18.17 cm	2233	22669 s	17.98 cm	2265	22989 s	17.8 cm
2170	22039 s	18.35 cm	2202	22359 s	18.17 cm	2234	22679 s	17.98 cm	2266	22999 s	17.8 cm
2171	22049 s	18.35 cm	2203	22369 s	18.15 cm	2235	22689 s	17.97 cm	2267	23009 s	17.79 cm
2172	22059 s	18.34 cm	2204	22379 s	18.15 cm	2236	22699 s	17.97 cm	2268	23019 s	17.78 cm
2173	22069 s	18.32 cm	2205	22389 s	18.14 cm	2237	22709 s	17.96 cm	2269	23029 s	17.78 cm
2174	22079 s	18.32 cm	2206	22399 s	18.14 cm	2238	22719 s	17.96 cm	2270	23039 s	17.77 cm
2175	22089 s	18.31 cm	2207	22409 s	18.13 cm	2239	22729 s	17.95 cm	2271	23049 s	17.77 cm
2176	22099 s	18.31 cm	2208	22419 s	18.13 cm	2240	22739 s	17.94 cm	2272	23059 s	17.76 cm
2177	22109 s	18.3 cm	2209	22429 s	18.12 cm	2241	22749 s	17.94 cm	2273	23069 s	17.76 cm
2178	22119 s	18.3 cm	2210	22439 s	18.12 cm	2242	22759 s	17.93 cm	2274	23079 s	17.75 cm
2179	22129 s	18.29 cm	2211	22449 s	18.11 cm	2243	22769 s	17.93 cm	2275	23089 s	17.75 cm
2180	22139 s	18.29 cm	2212	22459 s	18.1 cm	2244	22779 s	17.92 cm	2276	23099 s	17.74 cm

Infiltration Report

RPBCWD

Kerber Ravine June 2023 -

kerber a Readings continued

#	Time	Head	#	Time	Head	#	Time	Head	#	Time	Head
2277	23109 s	17.74 cm	2309	23429 s	17.56 cm	2341	23749 s	17.37 cm	2373	24069 s	17.19 cm
2278	23119 s	17.73 cm	2310	23439 s	17.55 cm	2342	23759 s	17.37 cm	2374	24079 s	17.17 cm
2279	23129 s	17.73 cm	2311	23449 s	17.55 cm	2343	23769 s	17.36 cm	2375	24089 s	17.17 cm
2280	23139 s	17.72 cm	2312	23459 s	17.54 cm	2344	23779 s	17.36 cm	2376	24099 s	17.16 cm
2281	23149 s	17.71 cm	2313	23469 s	17.54 cm	2345	23789 s	17.35 cm	2377	24109 s	17.16 cm
2282	23159 s	17.71 cm	2314	23479 s	17.53 cm	2346	23799 s	17.35 cm	2378	24119 s	17.15 cm
2283	23169 s	17.7 cm	2315	23489 s	17.52 cm	2347	23809 s	17.33 cm	2379	24129 s	17.15 cm
2284	23179 s	17.7 cm	2316	23499 s	17.52 cm	2348	23819 s	17.33 cm	2380	24139 s	17.14 cm
2285	23189 s	17.69 cm	2317	23509 s	17.5 cm	2349	23829 s	17.32 cm	2381	24149 s	17.13 cm
2286	23199 s	17.69 cm	2318	23519 s	17.5 cm	2350	23839 s	17.31 cm	2382	24159 s	17.13 cm
2287	23209 s	17.68 cm	2319	23529 s	17.49 cm	2351	23849 s	17.31 cm	2383	24169 s	17.12 cm
2288	23219 s	17.68 cm	2320	23539 s	17.49 cm	2352	23859 s	17.3 cm	2384	24179 s	17.12 cm
2289	23229 s	17.66 cm	2321	23549 s	17.48 cm	2353	23869 s	17.3 cm	2385	24189 s	17.11 cm
2290	23239 s	17.66 cm	2322	23559 s	17.48 cm	2354	23879 s	17.29 cm	2386	24199 s	17.11 cm
2291	23249 s	17.65 cm	2323	23569 s	17.47 cm	2355	23889 s	17.29 cm	2387	24209 s	17.1 cm
2292	23259 s	17.65 cm	2324	23579 s	17.47 cm	2356	23899 s	17.28 cm	2388	24219 s	17.1 cm
2293	23269 s	17.64 cm	2325	23589 s	17.46 cm	2357	23909 s	17.28 cm	2389	24229 s	17.09 cm
2294	23279 s	17.64 cm	2326	23599 s	17.46 cm	2358	23919 s	17.27 cm	2390	24239 s	17.09 cm
2295	23289 s	17.63 cm	2327	23609 s	17.45 cm	2359	23929 s	17.27 cm	2391	24249 s	17.08 cm
2296	23299 s	17.63 cm	2328	23619 s	17.44 cm	2360	23939 s	17.26 cm	2392	24259 s	17.08 cm
2297	23309 s	17.62 cm	2329	23629 s	17.44 cm	2361	23949 s	17.25 cm	2393	24269 s	17.07 cm
2298	23319 s	17.61 cm	2330	23639 s	17.43 cm	2362	23959 s	17.25 cm	2394	24279 s	17.06 cm
2299	23329 s	17.61 cm	2331	23649 s	17.43 cm	2363	23969 s	17.24 cm	2395	24289 s	17.06 cm
2300	23339 s	17.6 cm	2332	23659 s	17.42 cm	2364	23979 s	17.24 cm	2396	24299 s	17.05 cm
2301	23349 s	17.6 cm	2333	23669 s	17.42 cm	2365	23989 s	17.23 cm	2397	24309 s	17.05 cm
2302	23359 s	17.59 cm	2334	23679 s	17.41 cm	2366	23999 s	17.23 cm	2398	24319 s	17.04 cm
2303	23369 s	17.59 cm	2335	23689 s	17.41 cm	2367	24009 s	17.22 cm	2399	24329 s	17.04 cm
2304	23379 s	17.58 cm	2336	23699 s	17.4 cm	2368	24019 s	17.21 cm	2400	24339 s	17.03 cm
2305	23389 s	17.58 cm	2337	23709 s	17.4 cm	2369	24029 s	17.21 cm	2401	24349 s	17.03 cm
2306	23399 s	17.57 cm	2338	23719 s	17.39 cm	2370	24039 s	17.2 cm	2402	24359 s	17.01 cm
2307	23409 s	17.57 cm	2339	23729 s	17.38 cm	2371	24049 s	17.2 cm	2403	24369 s	17.01 cm
2308	23419 s	17.56 cm	2340	23739 s	17.38 cm	2372	24059 s	17.19 cm	2404	24379 s	17.0 cm

Infiltration Report

RPBCWD

Kerber Ravine June 2023 -

kerber a Readings continued

#	Time	Head	#	Time	Head	#	Time	Head	#	Time	Head
2405	24389 s	17.0 cm	2437	24709 s	16.82 cm	2469	25029 s	16.63 cm	2501	25349 s	16.45 cm
2406	24399 s	16.99 cm	2438	24719 s	16.81 cm	2470	25039 s	16.63 cm	2502	25359 s	16.45 cm
2407	24409 s	16.98 cm	2439	24729 s	16.81 cm	2471	25049 s	16.62 cm	2503	25369 s	16.44 cm
2408	24419 s	16.98 cm	2440	24739 s	16.8 cm	2472	25059 s	16.62 cm	2504	25379 s	16.44 cm
2409	24429 s	16.97 cm	2441	24749 s	16.8 cm	2473	25069 s	16.61 cm	2505	25389 s	16.43 cm
2410	24439 s	16.97 cm	2442	24759 s	16.79 cm	2474	25079 s	16.6 cm	2506	25399 s	16.43 cm
2411	24449 s	16.96 cm	2443	24769 s	16.78 cm	2475	25089 s	16.6 cm	2507	25409 s	16.42 cm
2412	24459 s	16.96 cm	2444	24779 s	16.78 cm	2476	25099 s	16.59 cm	2508	25419 s	16.41 cm
2413	24469 s	16.95 cm	2445	24789 s	16.77 cm	2477	25109 s	16.59 cm	2509	25429 s	16.41 cm
2414	24479 s	16.95 cm	2446	24799 s	16.77 cm	2478	25119 s	16.58 cm	2510	25439 s	16.4 cm
2415	24489 s	16.94 cm	2447	24809 s	16.76 cm	2479	25129 s	16.58 cm	2511	25449 s	16.4 cm
2416	24499 s	16.94 cm	2448	24819 s	16.76 cm	2480	25139 s	16.57 cm	2512	25459 s	16.39 cm
2417	24509 s	16.93 cm	2449	24829 s	16.75 cm	2481	25149 s	16.57 cm	2513	25469 s	16.39 cm
2418	24519 s	16.93 cm	2450	24839 s	16.75 cm	2482	25159 s	16.56 cm	2514	25479 s	16.38 cm
2419	24529 s	16.92 cm	2451	24849 s	16.74 cm	2483	25169 s	16.56 cm	2515	25489 s	16.38 cm
2420	24539 s	16.92 cm	2452	24859 s	16.73 cm	2484	25179 s	16.55 cm	2516	25499 s	16.37 cm
2421	24549 s	16.91 cm	2453	24869 s	16.73 cm	2485	25189 s	16.55 cm	2517	25509 s	16.37 cm
2422	24559 s	16.91 cm	2454	24879 s	16.72 cm	2486	25199 s	16.54 cm	2518	25519 s	16.35 cm
2423	24569 s	16.9 cm	2455	24889 s	16.72 cm	2487	25209 s	16.54 cm	2519	25529 s	16.35 cm
2424	24579 s	16.9 cm	2456	24899 s	16.71 cm	2488	25219 s	16.52 cm	2520	25539 s	16.34 cm
2425	24589 s	16.89 cm	2457	24909 s	16.71 cm	2489	25229 s	16.51 cm	2521	25549 s	16.34 cm
2426	24599 s	16.89 cm	2458	24919 s	16.7 cm	2490	25239 s	16.51 cm	2522	25559 s	16.33 cm
2427	24609 s	16.88 cm	2459	24929 s	16.7 cm	2491	25249 s	16.5 cm	2523	25569 s	16.33 cm
2428	24619 s	16.87 cm	2460	24939 s	16.68 cm	2492	25259 s	16.5 cm	2524	25579 s	16.32 cm
2429	24629 s	16.87 cm	2461	24949 s	16.68 cm	2493	25269 s	16.49 cm	2525	25589 s	16.31 cm
2430	24639 s	16.86 cm	2462	24959 s	16.67 cm	2494	25279 s	16.49 cm	2526	25599 s	16.31 cm
2431	24649 s	16.86 cm	2463	24969 s	16.66 cm	2495	25289 s	16.48 cm	2527	25609 s	16.3 cm
2432	24659 s	16.84 cm	2464	24979 s	16.66 cm	2496	25299 s	16.48 cm	2528	25619 s	16.3 cm
2433	24669 s	16.84 cm	2465	24989 s	16.65 cm	2497	25309 s	16.47 cm	2529	25629 s	16.29 cm
2434	24679 s	16.83 cm	2466	24999 s	16.65 cm	2498	25319 s	16.47 cm	2530	25639 s	16.29 cm
2435	24689 s	16.83 cm	2467	25009 s	16.64 cm	2499	25329 s	16.46 cm	2531	25649 s	16.28 cm
2436	24699 s	16.82 cm	2468	25019 s	16.64 cm	2500	25339 s	16.46 cm	2532	25659 s	16.28 cm

Infiltration Report

RPBCWD

Kerber Ravine June 2023 -

kerber a Readings continued

#	Time	Head	#	Time	Head	#	Time	Head	#	Time	Head
2533	25669 s	16.27 cm	2565	25989 s	16.09 cm	2597	26309 s	15.91 cm	2629	26629 s	15.73 cm
2534	25679 s	16.27 cm	2566	25999 s	16.09 cm	2598	26319 s	15.91 cm	2630	26639 s	15.73 cm
2535	25689 s	16.26 cm	2567	26009 s	16.08 cm	2599	26329 s	15.9 cm	2631	26649 s	15.72 cm
2536	25699 s	16.26 cm	2568	26019 s	16.08 cm	2600	26339 s	15.9 cm	2632	26659 s	15.72 cm
2537	25709 s	16.25 cm	2569	26029 s	16.07 cm	2601	26349 s	15.89 cm	2633	26669 s	15.7 cm
2538	25719 s	16.25 cm	2570	26039 s	16.07 cm	2602	26359 s	15.89 cm	2634	26679 s	15.7 cm
2539	25729 s	16.24 cm	2571	26049 s	16.06 cm	2603	26369 s	15.88 cm	2635	26689 s	15.69 cm
2540	25739 s	16.24 cm	2572	26059 s	16.05 cm	2604	26379 s	15.88 cm	2636	26699 s	15.69 cm
2541	25749 s	16.23 cm	2573	26069 s	16.05 cm	2605	26389 s	15.86 cm	2637	26709 s	15.68 cm
2542	25759 s	16.23 cm	2574	26079 s	16.04 cm	2606	26399 s	15.86 cm	2638	26719 s	15.67 cm
2543	25769 s	16.22 cm	2575	26089 s	16.04 cm	2607	26409 s	15.85 cm	2639	26729 s	15.67 cm
2544	25779 s	16.21 cm	2576	26099 s	16.02 cm	2608	26419 s	15.84 cm	2640	26739 s	15.66 cm
2545	25789 s	16.21 cm	2577	26109 s	16.02 cm	2609	26429 s	15.84 cm	2641	26749 s	15.66 cm
2546	25799 s	16.19 cm	2578	26119 s	16.01 cm	2610	26439 s	15.83 cm	2642	26759 s	15.65 cm
2547	25809 s	16.19 cm	2579	26129 s	16.01 cm	2611	26449 s	15.83 cm	2643	26769 s	15.65 cm
2548	25819 s	16.18 cm	2580	26139 s	16.0 cm	2612	26459 s	15.82 cm	2644	26779 s	15.64 cm
2549	25829 s	16.18 cm	2581	26149 s	16.0 cm	2613	26469 s	15.82 cm	2645	26789 s	15.64 cm
2550	25839 s	16.17 cm	2582	26159 s	15.99 cm	2614	26479 s	15.81 cm	2646	26799 s	15.63 cm
2551	25849 s	16.17 cm	2583	26169 s	15.99 cm	2615	26489 s	15.81 cm	2647	26809 s	15.63 cm
2552	25859 s	16.16 cm	2584	26179 s	15.98 cm	2616	26499 s	15.8 cm	2648	26819 s	15.62 cm
2553	25869 s	16.16 cm	2585	26189 s	15.98 cm	2617	26509 s	15.8 cm	2649	26829 s	15.62 cm
2554	25879 s	16.15 cm	2586	26199 s	15.97 cm	2618	26519 s	15.79 cm	2650	26839 s	15.61 cm
2555	25889 s	16.15 cm	2587	26209 s	15.96 cm	2619	26529 s	15.78 cm	2651	26849 s	15.61 cm
2556	25899 s	16.14 cm	2588	26219 s	15.96 cm	2620	26539 s	15.78 cm	2652	26859 s	15.6 cm
2557	25909 s	16.13 cm	2589	26229 s	15.95 cm	2621	26549 s	15.77 cm	2653	26869 s	15.6 cm
2558	25919 s	16.13 cm	2590	26239 s	15.95 cm	2622	26559 s	15.77 cm	2654	26879 s	15.59 cm
2559	25929 s	16.12 cm	2591	26249 s	15.94 cm	2623	26569 s	15.76 cm	2655	26889 s	15.59 cm
2560	25939 s	16.12 cm	2592	26259 s	15.94 cm	2624	26579 s	15.76 cm	2656	26899 s	15.58 cm
2561	25949 s	16.11 cm	2593	26269 s	15.93 cm	2625	26589 s	15.75 cm	2657	26909 s	15.58 cm
2562	25959 s	16.11 cm	2594	26279 s	15.93 cm	2626	26599 s	15.75 cm	2658	26919 s	15.57 cm
2563	25969 s	16.1 cm	2595	26289 s	15.92 cm	2627	26609 s	15.74 cm	2659	26929 s	15.57 cm
2564	25979 s	16.1 cm	2596	26299 s	15.92 cm	2628	26619 s	15.74 cm	2660	26939 s	15.56 cm

Kerber Ravine June 2023 -

kerber a Readings continued

#	Time	Head	#	Time	Head	#	Time	Head	#	Time	Head
2661	26949 s	15.56 cm	2693	27269 s	15.37 cm	2725	27589 s	15.19 cm	2757	27909 s	15.01 cm
2662	26959 s	15.55 cm	2694	27279 s	15.37 cm	2726	27599 s	15.19 cm	2758	27919 s	15.01 cm
2663	26969 s	15.55 cm	2695	27289 s	15.36 cm	2727	27609 s	15.18 cm	2759	27929 s	15.0 cm
2664	26979 s	15.53 cm	2696	27299 s	15.36 cm	2728	27619 s	15.18 cm	2760	27939 s	15.0 cm
2665	26989 s	15.53 cm	2697	27309 s	15.35 cm	2729	27629 s	15.17 cm	2761	27949 s	14.99 cm
2666	26999 s	15.52 cm	2698	27319 s	15.35 cm	2730	27639 s	15.17 cm	2762	27959 s	14.99 cm
2667	27009 s	15.52 cm	2699	27329 s	15.34 cm	2731	27649 s	15.16 cm	2763	27969 s	14.98 cm
2668	27019 s	15.51 cm	2700	27339 s	15.34 cm	2732	27659 s	15.15 cm	2764	27979 s	14.98 cm
2669	27029 s	15.51 cm	2701	27349 s	15.33 cm	2733	27669 s	15.15 cm	2765	27989 s	14.97 cm
2670	27039 s	15.5 cm	2702	27359 s	15.33 cm	2734	27679 s	15.14 cm	2766	27999 s	14.97 cm
2671	27049 s	15.5 cm	2703	27369 s	15.32 cm	2735	27689 s	15.14 cm	2767	28009 s	14.96 cm
2672	27059 s	15.49 cm	2704	27379 s	15.32 cm	2736	27699 s	15.13 cm	2768	28019 s	14.96 cm
2673	27069 s	15.49 cm	2705	27389 s	15.31 cm	2737	27709 s	15.13 cm	2769	28029 s	14.95 cm
2674	27079 s	15.48 cm	2706	27399 s	15.3 cm	2738	27719 s	15.12 cm	2770	28039 s	14.95 cm
2675	27089 s	15.48 cm	2707	27409 s	15.3 cm	2739	27729 s	15.12 cm	2771	28049 s	14.94 cm
2676	27099 s	15.47 cm	2708	27419 s	15.29 cm	2740	27739 s	15.11 cm	2772	28059 s	14.93 cm
2677	27109 s	15.47 cm	2709	27429 s	15.29 cm	2741	27749 s	15.11 cm	2773	28069 s	14.93 cm
2678	27119 s	15.46 cm	2710	27439 s	15.28 cm	2742	27759 s	15.1 cm	2774	28079 s	14.92 cm
2679	27129 s	15.46 cm	2711	27449 s	15.28 cm	2743	27769 s	15.1 cm	2775	28089 s	14.92 cm
2680	27139 s	15.45 cm	2712	27459 s	15.27 cm	2744	27779 s	15.09 cm	2776	28099 s	14.91 cm
2681	27149 s	15.45 cm	2713	27469 s	15.27 cm	2745	27789 s	15.09 cm	2777	28109 s	14.91 cm
2682	27159 s	15.44 cm	2714	27479 s	15.26 cm	2746	27799 s	15.08 cm	2778	28119 s	14.9 cm
2683	27169 s	15.44 cm	2715	27489 s	15.26 cm	2747	27809 s	15.08 cm	2779	28129 s	14.9 cm
2684	27179 s	15.43 cm	2716	27499 s	15.25 cm	2748	27819 s	15.07 cm	2780	28139 s	14.88 cm
2685	27189 s	15.43 cm	2717	27509 s	15.25 cm	2749	27829 s	15.07 cm	2781	28149 s	14.88 cm
2686	27199 s	15.42 cm	2718	27519 s	15.24 cm	2750	27839 s	15.06 cm	2782	28159 s	14.87 cm
2687	27209 s	15.42 cm	2719	27529 s	15.23 cm	2751	27849 s	15.06 cm	2783	28169 s	14.87 cm
2688	27219 s	15.41 cm	2720	27539 s	15.23 cm	2752	27859 s	15.04 cm	2784	28179 s	14.86 cm
2689	27229 s	15.41 cm	2721	27549 s	15.22 cm	2753	27869 s	15.03 cm	2785	28189 s	14.86 cm
2690	27239 s	15.4 cm	2722	27559 s	15.22 cm	2754	27879 s	15.03 cm	2786	28199 s	14.85 cm
2691	27249 s	15.4 cm	2723	27569 s	15.2 cm	2755	27889 s	15.02 cm	2787	28209 s	14.84 cm
2692	27259 s	15.39 cm	2724	27579 s	15.2 cm	2756	27899 s	15.02 cm	2788	28219 s	14.84 cm

Kerber Ravine June 2023 -

kerber a Readings continued

#	Time	Head	#	Time	Head	#	Time	Head	#	Time	Head
2789	28229 s	14.84 cm	2821	28549 s	14.66 cm	2853	28869 s	14.49 cm	2885	29189 s	14.31 cm
2790	28239 s	14.83 cm	2822	28559 s	14.65 cm	2854	28879 s	14.48 cm	2886	29199 s	14.31 cm
2791	28249 s	14.82 cm	2823	28569 s	14.65 cm	2855	28889 s	14.48 cm	2887	29209 s	14.3 cm
2792	28259 s	14.82 cm	2824	28579 s	14.64 cm	2856	28899 s	14.47 cm	2888	29219 s	14.29 cm
2793	28269 s	14.81 cm	2825	28589 s	14.64 cm	2857	28909 s	14.47 cm	2889	29229 s	14.29 cm
2794	28279 s	14.81 cm	2826	28599 s	14.63 cm	2858	28919 s	14.46 cm	2890	29239 s	14.28 cm
2795	28289 s	14.8 cm	2827	28609 s	14.63 cm	2859	28929 s	14.46 cm	2891	29249 s	14.28 cm
2796	28299 s	14.8 cm	2828	28619 s	14.62 cm	2860	28939 s	14.45 cm	2892	29259 s	14.27 cm
2797	28309 s	14.79 cm	2829	28629 s	14.62 cm	2861	28949 s	14.44 cm	2893	29269 s	14.27 cm
2798	28319 s	14.79 cm	2830	28639 s	14.61 cm	2862	28959 s	14.44 cm	2894	29279 s	14.26 cm
2799	28329 s	14.78 cm	2831	28649 s	14.61 cm	2863	28969 s	14.43 cm	2895	29289 s	14.26 cm
2800	28339 s	14.78 cm	2832	28659 s	14.6 cm	2864	28979 s	14.43 cm	2896	29299 s	14.25 cm
2801	28349 s	14.77 cm	2833	28669 s	14.6 cm	2865	28989 s	14.42 cm	2897	29309 s	14.25 cm
2802	28359 s	14.77 cm	2834	28679 s	14.59 cm	2866	28999 s	14.42 cm	2898	29319 s	14.24 cm
2803	28369 s	14.76 cm	2835	28689 s	14.59 cm	2867	29009 s	14.41 cm	2899	29329 s	14.24 cm
2804	28379 s	14.76 cm	2836	28699 s	14.58 cm	2868	29019 s	14.41 cm	2900	29339 s	14.22 cm
2805	28389 s	14.75 cm	2837	28709 s	14.58 cm	2869	29029 s	14.39 cm	2901	29349 s	14.22 cm
2806	28399 s	14.75 cm	2838	28719 s	14.57 cm	2870	29039 s	14.39 cm	2902	29359 s	14.21 cm
2807	28409 s	14.74 cm	2839	28729 s	14.57 cm	2871	29049 s	14.38 cm	2903	29369 s	14.21 cm
2808	28419 s	14.74 cm	2840	28739 s	14.55 cm	2872	29059 s	14.38 cm	2904	29379 s	14.2 cm
2809	28429 s	14.73 cm	2841	28749 s	14.55 cm	2873	29069 s	14.37 cm	2905	29389 s	14.2 cm
2810	28439 s	14.73 cm	2842	28759 s	14.54 cm	2874	29079 s	14.37 cm	2906	29399 s	14.19 cm
2811	28449 s	14.71 cm	2843	28769 s	14.54 cm	2875	29089 s	14.36 cm	2907	29409 s	14.19 cm
2812	28459 s	14.71 cm	2844	28779 s	14.53 cm	2876	29099 s	14.36 cm	2908	29419 s	14.18 cm
2813	28469 s	14.7 cm	2845	28789 s	14.53 cm	2877	29109 s	14.35 cm	2909	29429 s	14.18 cm
2814	28479 s	14.7 cm	2846	28799 s	14.52 cm	2878	29119 s	14.35 cm	2910	29439 s	14.17 cm
2815	28489 s	14.69 cm	2847	28809 s	14.52 cm	2879	29129 s	14.34 cm	2911	29449 s	14.17 cm
2816	28499 s	14.69 cm	2848	28819 s	14.51 cm	2880	29139 s	14.34 cm	2912	29459 s	14.16 cm
2817	28509 s	14.68 cm	2849	28829 s	14.51 cm	2881	29149 s	14.33 cm	2913	29469 s	14.16 cm
2818	28519 s	14.67 cm	2850	28839 s	14.5 cm	2882	29159 s	14.33 cm	2914	29479 s	14.15 cm
2819	28529 s	14.67 cm	2851	28849 s	14.5 cm	2883	29169 s	14.32 cm	2915	29489 s	14.15 cm
2820	28539 s	14.66 cm	2852	28859 s	14.49 cm	2884	29179 s	14.32 cm	2916	29499 s	14.14 cm

Infiltration Report

RPBCWD

Kerber Ravine June 2023 -

kerber a Readings continued

#	Time	Head	#	Time	Head	#	Time	Head
2917	29509 s	14.14 cm	2949	29829 s	13.97 cm	2981	30149 s	13.79 cm
2918	29519 s	14.13 cm	2950	29839 s	13.96 cm	2982	30159 s	13.78 cm
2919	29529 s	14.13 cm	2951	29849 s	13.96 cm	2983	30169 s	13.78 cm
2920	29539 s	14.12 cm	2952	29859 s	13.95 cm	2984	30179 s	13.77 cm
2921	29549 s	14.12 cm	2953	29869 s	13.95 cm	2985	30189 s	13.77 cm
2922	29559 s	14.11 cm	2954	29879 s	13.94 cm	2986	30199 s	13.76 cm
2923	29569 s	14.11 cm	2955	29889 s	13.94 cm	2987	30209 s	13.76 cm
2924	29579 s	14.1 cm	2956	29899 s	13.93 cm	2988	30219 s	13.75 cm
2925	29589 s	14.1 cm	2957	29909 s	13.92 cm	2989	30229 s	13.75 cm
2926	29599 s	14.09 cm	2958	29919 s	13.92 cm	2990	30239 s	13.73 cm
2927	29609 s	14.09 cm	2959	29929 s	13.92 cm	2991	30249 s	13.73 cm
2928	29619 s	14.08 cm	2960	29939 s	13.91 cm			
2929	29629 s	14.08 cm	2961	29949 s	13.89 cm			
2930	29639 s	14.06 cm	2962	29959 s	13.89 cm			
2931	29649 s	14.06 cm	2963	29969 s	13.88 cm			
2932	29659 s	14.05 cm	2964	29979 s	13.88 cm			
2933	29669 s	14.05 cm	2965	29989 s	13.87 cm			
2934	29679 s	14.04 cm	2966	29999 s	13.87 cm			
2935	29689 s	14.04 cm	2967	30009 s	13.86 cm			
2936	29699 s	14.03 cm	2968	30019 s	13.86 cm			
2937	29709 s	14.03 cm	2969	30029 s	13.85 cm			
2938	29719 s	14.02 cm	2970	30039 s	13.85 cm			
2939	29729 s	14.02 cm	2971	30049 s	13.84 cm			
2940	29739 s	14.01 cm	2972	30059 s	13.84 cm			
2941	29749 s	14.01 cm	2973	30069 s	13.83 cm			
2942	29759 s	14.0 cm	2974	30079 s	13.83 cm			
2943	29769 s	14.0 cm	2975	30089 s	13.82 cm			
2944	29779 s	13.99 cm	2976	30099 s	13.82 cm			
2945	29789 s	13.99 cm	2977	30109 s	13.81 cm			
2946	29799 s	13.98 cm	2978	30119 s	13.81 cm			
2947	29809 s	13.98 cm	2979	30129 s	13.8 cm			
2948	29819 s	13.97 cm	2980	30139 s	13.8 cm			

Infiltration Report

RPBCWD

Kerber Ravine June 2023 -

kerber b

Date	6/14/2023
Time	2:02 PM
Latitude	44.873015
Longitude	-93.533850
Initial Volumetric Moisture	80.00 %
Final Volumetric Moisture	81.00 %
Cylinder Size	3 Liter

kerber b Results

Map Pin #	2
Test Number	24755
Ksat - mm/hr	24
Ksat - in/hr	0.961
Capillary Pressure C mm	-23.6
RMS Error of Regression	367
Normalized RMS	2.8%

Readings

#	Time	Head	#	Time	Head	#	Time	Head	#	Time	Head
1	0 s	30.27 cm	26	250 s	28.91 cm	51	500 s	27.84 cm	76	750 s	26.87 cm
2	10 s	30.18 cm	27	260 s	28.87 cm	52	510 s	27.79 cm	77	760 s	26.82 cm
3	20 s	30.09 cm	28	270 s	28.83 cm	53	520 s	27.76 cm	78	770 s	26.79 cm
4	30 s	30.03 cm	29	280 s	28.77 cm	54	530 s	27.72 cm	79	780 s	26.76 cm
5	40 s	29.98 cm	30	290 s	28.73 cm	55	540 s	27.68 cm	80	790 s	26.72 cm
6	50 s	29.91 cm	31	300 s	28.69 cm	56	550 s	27.63 cm	81	800 s	26.69 cm
7	60 s	29.86 cm	32	310 s	28.64 cm	57	560 s	27.6 cm	82	810 s	26.64 cm
8	70 s	29.81 cm	33	320 s	28.6 cm	58	570 s	27.56 cm	83	820 s	26.61 cm
9	80 s	29.73 cm	34	330 s	28.56 cm	59	580 s	27.52 cm	84	830 s	26.57 cm
10	90 s	29.69 cm	35	340 s	28.52 cm	60	590 s	27.48 cm	85	840 s	26.54 cm
11	100 s	29.64 cm	36	350 s	28.46 cm	61	600 s	27.44 cm	86	850 s	26.49 cm
12	110 s	29.58 cm	37	360 s	28.42 cm	62	610 s	27.4 cm	87	860 s	26.46 cm
13	120 s	29.53 cm	38	370 s	28.38 cm	63	620 s	27.37 cm	88	870 s	26.42 cm
14	130 s	29.48 cm	39	380 s	28.34 cm	64	630 s	27.32 cm	89	880 s	26.39 cm
15	140 s	29.43 cm	40	390 s	28.29 cm	65	640 s	27.28 cm	90	890 s	26.35 cm
16	150 s	29.38 cm	41	400 s	28.25 cm	66	650 s	27.25 cm	91	900 s	26.31 cm
17	160 s	29.34 cm	42	410 s	28.21 cm	67	660 s	27.21 cm	92	910 s	26.28 cm
18	170 s	29.28 cm	43	420 s	28.17 cm	68	670 s	27.17 cm	93	920 s	26.24 cm
19	180 s	29.24 cm	44	430 s	28.12 cm	69	680 s	27.13 cm	94	930 s	26.21 cm
20	190 s	29.19 cm	45	440 s	28.08 cm	70	690 s	27.09 cm	95	940 s	26.17 cm
21	200 s	29.15 cm	46	450 s	28.04 cm	71	700 s	27.06 cm	96	950 s	26.13 cm
22	210 s	29.1 cm	47	460 s	28.01 cm	72	710 s	27.02 cm	97	960 s	26.1 cm
23	220 s	29.05 cm	48	470 s	27.96 cm	73	720 s	26.97 cm	98	970 s	26.07 cm
24	230 s	29.01 cm	49	480 s	27.92 cm	74	730 s	26.94 cm	99	980 s	26.04 cm
25	240 s	28.95 cm	50	490 s	27.88 cm	75	740 s	26.9 cm	100	990 s	25.99 cm

Infiltration Report

RPBCWD

Kerber Ravine June 2023 -

kerber b Readings continued

#	Time	Head	#	Time	Head	#	Time	Head	#	Time	Head
101	1000 s	25.96 cm	133	1320 s	24.91 cm	165	1640 s	23.94 cm	197	1960 s	23.05 cm
102	1010 s	25.93 cm	134	1330 s	24.87 cm	166	1650 s	23.91 cm	198	1970 s	23.03 cm
103	1020 s	25.9 cm	135	1340 s	24.85 cm	167	1660 s	23.87 cm	199	1980 s	23.0 cm
104	1030 s	25.85 cm	136	1350 s	24.82 cm	168	1670 s	23.85 cm	200	1990 s	22.98 cm
105	1040 s	25.82 cm	137	1360 s	24.79 cm	169	1680 s	23.82 cm	201	2000 s	22.95 cm
106	1050 s	25.79 cm	138	1370 s	24.76 cm	170	1690 s	23.79 cm	202	2010 s	22.93 cm
107	1060 s	25.76 cm	139	1380 s	24.73 cm	171	1700 s	23.76 cm	203	2020 s	22.9 cm
108	1070 s	25.73 cm	140	1390 s	24.69 cm	172	1710 s	23.74 cm	204	2030 s	22.87 cm
109	1080 s	25.68 cm	141	1400 s	24.66 cm	173	1720 s	23.7 cm	205	2040 s	22.85 cm
110	1090 s	25.65 cm	142	1410 s	24.63 cm	174	1730 s	23.67 cm	206	2050 s	22.83 cm
111	1100 s	25.62 cm	143	1420 s	24.6 cm	175	1740 s	23.65 cm	207	2060 s	22.8 cm
112	1110 s	25.59 cm	144	1430 s	24.57 cm	176	1750 s	23.62 cm	208	2070 s	22.78 cm
113	1120 s	25.56 cm	145	1440 s	24.53 cm	177	1760 s	23.59 cm	209	2080 s	22.74 cm
114	1130 s	25.52 cm	146	1450 s	24.5 cm	178	1770 s	23.56 cm	210	2090 s	22.72 cm
115	1140 s	25.49 cm	147	1460 s	24.48 cm	179	1780 s	23.53 cm	211	2100 s	22.7 cm
116	1150 s	25.46 cm	148	1470 s	24.45 cm	180	1790 s	23.51 cm	212	2110 s	22.67 cm
117	1160 s	25.43 cm	149	1480 s	24.42 cm	181	1800 s	23.48 cm	213	2120 s	22.65 cm
118	1170 s	25.4 cm	150	1490 s	24.38 cm	182	1810 s	23.46 cm	214	2130 s	22.63 cm
119	1180 s	25.36 cm	151	1500 s	24.35 cm	183	1820 s	23.43 cm	215	2140 s	22.6 cm
120	1190 s	25.33 cm	152	1510 s	24.32 cm	184	1830 s	23.4 cm	216	2150 s	22.57 cm
121	1200 s	25.3 cm	153	1520 s	24.29 cm	185	1840 s	23.37 cm	217	2160 s	22.55 cm
122	1210 s	25.27 cm	154	1530 s	24.27 cm	186	1850 s	23.35 cm	218	2170 s	22.52 cm
123	1220 s	25.24 cm	155	1540 s	24.24 cm	187	1860 s	23.32 cm	219	2180 s	22.5 cm
124	1230 s	25.2 cm	156	1550 s	24.2 cm	188	1870 s	23.3 cm	220	2190 s	22.48 cm
125	1240 s	25.17 cm	157	1560 s	24.17 cm	189	1880 s	23.27 cm	221	2200 s	22.45 cm
126	1250 s	25.13 cm	158	1570 s	24.14 cm	190	1890 s	23.25 cm	222	2210 s	22.43 cm
127	1260 s	25.1 cm	159	1580 s	24.12 cm	191	1900 s	23.21 cm	223	2220 s	22.39 cm
128	1270 s	25.07 cm	160	1590 s	24.09 cm	192	1910 s	23.19 cm	224	2230 s	22.37 cm
129	1280 s	25.03 cm	161	1600 s	24.05 cm	193	1920 s	23.16 cm	225	2240 s	22.35 cm
130	1290 s	25.0 cm	162	1610 s	24.02 cm	194	1930 s	23.14 cm	226	2250 s	22.33 cm
131	1300 s	24.97 cm	163	1620 s	23.99 cm	195	1940 s	23.11 cm	227	2260 s	22.3 cm
132	1310 s	24.94 cm	164	1630 s	23.96 cm	196	1950 s	23.09 cm	228	2270 s	22.28 cm

Infiltration Report

RPBCWD

Kerber Ravine June 2023 -

kerber b Readings continued

#	Time	Head	#	Time	Head	#	Time	Head	#	Time	Head
229	2280 s	22.25 cm	261	2600 s	21.4 cm	293	2920 s	20.78 cm	325	3240 s	20.17 cm
230	2290 s	22.22 cm	262	2610 s	21.38 cm	294	2930 s	20.76 cm	326	3250 s	20.15 cm
231	2300 s	22.2 cm	263	2620 s	21.36 cm	295	2940 s	20.74 cm	327	3260 s	20.12 cm
232	2310 s	22.18 cm	264	2630 s	21.34 cm	296	2950 s	20.72 cm	328	3270 s	20.11 cm
233	2320 s	22.16 cm	265	2640 s	21.32 cm	297	2960 s	20.7 cm	329	3280 s	20.09 cm
234	2330 s	22.13 cm	266	2650 s	21.3 cm	298	2970 s	20.69 cm	330	3290 s	20.07 cm
235	2340 s	22.11 cm	267	2660 s	21.29 cm	299	2980 s	20.67 cm	331	3300 s	20.05 cm
236	2350 s	22.08 cm	268	2670 s	21.26 cm	300	2990 s	20.65 cm	332	3310 s	20.04 cm
237	2360 s	21.86 cm	269	2680 s	21.24 cm	301	3000 s	20.63 cm	333	3320 s	20.02 cm
238	2370 s	21.86 cm	270	2690 s	21.22 cm	302	3010 s	20.6 cm	334	3330 s	20.0 cm
239	2380 s	21.84 cm	271	2700 s	21.2 cm	303	3020 s	20.59 cm	335	3340 s	19.98 cm
240	2390 s	21.83 cm	272	2710 s	21.18 cm	304	3030 s	20.57 cm	336	3350 s	19.95 cm
241	2400 s	21.81 cm	273	2720 s	21.17 cm	305	3040 s	20.55 cm	337	3360 s	19.94 cm
242	2410 s	21.79 cm	274	2730 s	21.15 cm	306	3050 s	20.53 cm	338	3370 s	19.92 cm
243	2420 s	21.76 cm	275	2740 s	21.13 cm	307	3060 s	20.51 cm	339	3380 s	19.9 cm
244	2430 s	21.74 cm	276	2750 s	21.1 cm	308	3070 s	20.49 cm	340	3390 s	19.89 cm
245	2440 s	21.72 cm	277	2760 s	21.08 cm	309	3080 s	20.48 cm	341	3400 s	19.87 cm
246	2450 s	21.7 cm	278	2770 s	21.06 cm	310	3090 s	20.45 cm	342	3410 s	19.85 cm
247	2460 s	21.68 cm	279	2780 s	21.05 cm	311	3100 s	20.43 cm	343	3420 s	19.84 cm
248	2470 s	21.66 cm	280	2790 s	21.03 cm	312	3110 s	20.41 cm	344	3430 s	19.82 cm
249	2480 s	21.65 cm	281	2800 s	21.01 cm	313	3120 s	20.39 cm	345	3440 s	19.81 cm
250	2490 s	21.63 cm	282	2810 s	20.99 cm	314	3130 s	20.37 cm	346	3450 s	19.78 cm
251	2500 s	21.61 cm	283	2820 s	20.97 cm	315	3140 s	20.36 cm	347	3460 s	19.77 cm
252	2510 s	21.58 cm	284	2830 s	20.96 cm	316	3150 s	20.34 cm	348	3470 s	19.75 cm
253	2520 s	21.56 cm	285	2840 s	20.93 cm	317	3160 s	20.32 cm	349	3480 s	19.74 cm
254	2530 s	21.54 cm	286	2850 s	20.91 cm	318	3170 s	20.3 cm	350	3490 s	19.72 cm
255	2540 s	21.52 cm	287	2860 s	20.89 cm	319	3180 s	20.27 cm	351	3500 s	19.71 cm
256	2550 s	21.5 cm	288	2870 s	20.87 cm	320	3190 s	20.26 cm	352	3510 s	19.69 cm
257	2560 s	21.48 cm	289	2880 s	20.86 cm	321	3200 s	20.24 cm	353	3520 s	19.68 cm
258	2570 s	21.46 cm	290	2890 s	20.84 cm	322	3210 s	20.22 cm	354	3530 s	19.67 cm
259	2580 s	21.43 cm	291	2900 s	20.82 cm	323	3220 s	20.2 cm	355	3540 s	19.65 cm
260	2590 s	21.42 cm	292	2910 s	20.8 cm	324	3230 s	20.18 cm	356	3550 s	19.63 cm

Infiltration Report

RPBCWD

Kerber Ravine June 2023 -

kerber b Readings continued

#	Time	Head	#	Time	Head	#	Time	Head	#	Time	Head
357	3560 s	19.61 cm	389	3880 s	19.14 cm	421	4200 s	18.71 cm	453	4520 s	18.26 cm
358	3570 s	19.6 cm	390	3890 s	19.13 cm	422	4210 s	18.7 cm	454	4530 s	18.25 cm
359	3580 s	19.58 cm	391	3900 s	19.12 cm	423	4220 s	18.68 cm	455	4540 s	18.24 cm
360	3590 s	19.57 cm	392	3910 s	19.1 cm	424	4230 s	18.67 cm	456	4550 s	18.22 cm
361	3600 s	19.56 cm	393	3920 s	19.09 cm	425	4240 s	18.65 cm	457	4560 s	18.21 cm
362	3610 s	19.54 cm	394	3930 s	19.08 cm	426	4250 s	18.63 cm	458	4570 s	18.2 cm
363	3620 s	19.53 cm	395	3940 s	19.07 cm	427	4260 s	18.62 cm	459	4580 s	18.18 cm
364	3630 s	19.51 cm	396	3950 s	19.05 cm	428	4270 s	18.61 cm	460	4590 s	18.17 cm
365	3640 s	19.5 cm	397	3960 s	19.04 cm	429	4280 s	18.59 cm	461	4600 s	18.15 cm
366	3650 s	19.49 cm	398	3970 s	19.03 cm	430	4290 s	18.58 cm	462	4610 s	18.13 cm
367	3660 s	19.48 cm	399	3980 s	19.02 cm	431	4300 s	18.57 cm	463	4620 s	18.12 cm
368	3670 s	19.45 cm	400	3990 s	19.0 cm	432	4310 s	18.55 cm	464	4630 s	18.11 cm
369	3680 s	19.44 cm	401	4000 s	18.99 cm	433	4320 s	18.54 cm	465	4640 s	18.1 cm
370	3690 s	19.42 cm	402	4010 s	18.97 cm	434	4330 s	18.53 cm	466	4650 s	18.08 cm
371	3700 s	19.41 cm	403	4020 s	18.95 cm	435	4340 s	18.51 cm	467	4660 s	18.07 cm
372	3710 s	19.39 cm	404	4030 s	18.94 cm	436	4350 s	18.5 cm	468	4670 s	18.06 cm
373	3720 s	19.38 cm	405	4040 s	18.93 cm	437	4360 s	18.48 cm	469	4680 s	18.05 cm
374	3730 s	19.37 cm	406	4050 s	18.92 cm	438	4370 s	18.47 cm	470	4690 s	18.03 cm
375	3740 s	19.35 cm	407	4060 s	18.9 cm	439	4380 s	18.45 cm	471	4700 s	18.02 cm
376	3750 s	19.34 cm	408	4070 s	18.89 cm	440	4390 s	18.44 cm	472	4710 s	18.01 cm
377	3760 s	19.32 cm	409	4080 s	18.88 cm	441	4400 s	18.43 cm	473	4720 s	17.99 cm
378	3770 s	19.3 cm	410	4090 s	18.86 cm	442	4410 s	18.42 cm	474	4730 s	17.97 cm
379	3780 s	19.29 cm	411	4100 s	18.85 cm	443	4420 s	18.4 cm	475	4740 s	17.96 cm
380	3790 s	19.27 cm	412	4110 s	18.84 cm	444	4430 s	18.39 cm	476	4750 s	17.95 cm
381	3800 s	19.26 cm	413	4120 s	18.81 cm	445	4440 s	18.38 cm	477	4760 s	17.94 cm
382	3810 s	19.25 cm	414	4130 s	18.8 cm	446	4450 s	18.36 cm	478	4770 s	17.92 cm
383	3820 s	19.23 cm	415	4140 s	18.79 cm	447	4460 s	18.35 cm	479	4780 s	17.91 cm
384	3830 s	19.22 cm	416	4150 s	18.77 cm	448	4470 s	18.34 cm	480	4790 s	17.9 cm
385	3840 s	19.21 cm	417	4160 s	18.76 cm	449	4480 s	18.31 cm	481	4800 s	17.89 cm
386	3850 s	19.19 cm	418	4170 s	18.75 cm	450	4490 s	18.3 cm	482	4810 s	17.87 cm
387	3860 s	19.18 cm	419	4180 s	18.73 cm	451	4500 s	18.29 cm	483	4820 s	17.86 cm
388	3870 s	19.17 cm	420	4190 s	18.72 cm	452	4510 s	18.28 cm	484	4830 s	17.85 cm

Infiltration Report

RPBCWD

Kerber Ravine June 2023 -

kerber b Readings continued

#	Time	Head	#	Time	Head	#	Time	Head	#	Time	Head
485	4840 s	17.83 cm	517	5160 s	17.4 cm	549	5480 s	16.96 cm	581	5800 s	16.52 cm
486	4850 s	17.82 cm	518	5170 s	17.39 cm	550	5490 s	16.95 cm	582	5810 s	16.51 cm
487	4860 s	17.8 cm	519	5180 s	17.37 cm	551	5500 s	16.94 cm	583	5820 s	16.49 cm
488	4870 s	17.79 cm	520	5190 s	17.36 cm	552	5510 s	16.92 cm	584	5830 s	16.48 cm
489	4880 s	17.77 cm	521	5200 s	17.35 cm	553	5520 s	16.91 cm	585	5840 s	16.46 cm
490	4890 s	17.76 cm	522	5210 s	17.33 cm	554	5530 s	16.9 cm	586	5850 s	16.45 cm
491	4900 s	17.75 cm	523	5220 s	17.31 cm	555	5540 s	16.88 cm	587	5860 s	16.44 cm
492	4910 s	17.74 cm	524	5230 s	17.3 cm	556	5550 s	16.87 cm	588	5870 s	16.43 cm
493	4920 s	17.72 cm	525	5240 s	17.29 cm	557	5560 s	16.86 cm	589	5880 s	16.41 cm
494	4930 s	17.71 cm	526	5250 s	17.28 cm	558	5570 s	16.84 cm	590	5890 s	16.4 cm
495	4940 s	17.7 cm	527	5260 s	17.26 cm	559	5580 s	16.82 cm	591	5900 s	16.39 cm
496	4950 s	17.68 cm	528	5270 s	17.25 cm	560	5590 s	16.81 cm	592	5910 s	16.38 cm
497	4960 s	17.66 cm	529	5280 s	17.24 cm	561	5600 s	16.8 cm	593	5920 s	16.35 cm
498	4970 s	17.65 cm	530	5290 s	17.23 cm	562	5610 s	16.78 cm	594	5930 s	16.34 cm
499	4980 s	17.64 cm	531	5300 s	17.21 cm	563	5620 s	16.77 cm	595	5940 s	16.33 cm
500	4990 s	17.63 cm	532	5310 s	17.2 cm	564	5630 s	16.76 cm	596	5950 s	16.31 cm
501	5000 s	17.61 cm	533	5320 s	17.19 cm	565	5640 s	16.75 cm	597	5960 s	16.3 cm
502	5010 s	17.6 cm	534	5330 s	17.17 cm	566	5650 s	16.73 cm	598	5970 s	16.29 cm
503	5020 s	17.59 cm	535	5340 s	17.15 cm	567	5660 s	16.72 cm	599	5980 s	16.28 cm
504	5030 s	17.57 cm	536	5350 s	17.14 cm	568	5670 s	16.71 cm	600	5990 s	16.26 cm
505	5040 s	17.56 cm	537	5360 s	17.13 cm	569	5680 s	16.68 cm	601	6000 s	16.25 cm
506	5050 s	17.55 cm	538	5370 s	17.12 cm	570	5690 s	16.67 cm	602	6010 s	16.24 cm
507	5060 s	17.54 cm	539	5380 s	17.1 cm	571	5700 s	16.66 cm	603	6020 s	16.23 cm
508	5070 s	17.53 cm	540	5390 s	17.09 cm	572	5710 s	16.64 cm	604	6030 s	16.21 cm
509	5080 s	17.5 cm	541	5400 s	17.08 cm	573	5720 s	16.63 cm	605	6040 s	16.19 cm
510	5090 s	17.49 cm	542	5410 s	17.06 cm	574	5730 s	16.62 cm	606	6050 s	16.18 cm
511	5100 s	17.48 cm	543	5420 s	17.05 cm	575	5740 s	16.61 cm	607	6060 s	16.16 cm
512	5110 s	17.46 cm	544	5430 s	17.04 cm	576	5750 s	16.59 cm	608	6070 s	16.15 cm
513	5120 s	17.45 cm	545	5440 s	17.01 cm	577	5760 s	16.58 cm	609	6080 s	16.14 cm
514	5130 s	17.44 cm	546	5450 s	17.0 cm	578	5770 s	16.57 cm	610	6090 s	16.13 cm
515	5140 s	17.42 cm	547	5460 s	16.99 cm	579	5780 s	16.55 cm	611	6100 s	16.11 cm
516	5150 s	17.41 cm	548	5470 s	16.98 cm	580	5790 s	16.54 cm	612	6110 s	16.1 cm

Infiltration Report

RPBCWD

Kerber Ravine June 2023 -

kerber b Readings continued

#	Time	Head	#	Time	Head	#	Time	Head	#	Time	Head
613	6120 s	16.09 cm	645	6440 s	15.65 cm	677	6760 s	15.24 cm	709	7080 s	14.81 cm
614	6130 s	16.07 cm	646	6450 s	15.64 cm	678	6770 s	15.22 cm	710	7090 s	14.79 cm
615	6140 s	16.06 cm	647	6460 s	15.63 cm	679	6780 s	15.2 cm	711	7100 s	14.78 cm
616	6150 s	16.05 cm	648	6470 s	15.62 cm	680	6790 s	15.19 cm	712	7110 s	14.77 cm
617	6160 s	16.04 cm	649	6480 s	15.6 cm	681	6800 s	15.17 cm	713	7120 s	14.76 cm
618	6170 s	16.01 cm	650	6490 s	15.59 cm	682	6810 s	15.16 cm	714	7130 s	14.74 cm
619	6180 s	16.0 cm	651	6500 s	15.58 cm	683	6820 s	15.15 cm	715	7140 s	14.73 cm
620	6190 s	15.99 cm	652	6510 s	15.57 cm	684	6830 s	15.14 cm	716	7150 s	14.71 cm
621	6200 s	15.98 cm	653	6520 s	15.55 cm	685	6840 s	15.12 cm	717	7160 s	14.7 cm
622	6210 s	15.96 cm	654	6530 s	15.53 cm	686	6850 s	15.11 cm	718	7170 s	14.69 cm
623	6220 s	15.95 cm	655	6540 s	15.52 cm	687	6860 s	15.1 cm	719	7180 s	14.67 cm
624	6230 s	15.94 cm	656	6550 s	15.51 cm	688	6870 s	15.09 cm	720	7190 s	14.66 cm
625	6240 s	15.92 cm	657	6560 s	15.5 cm	689	6880 s	15.08 cm	721	7200 s	14.65 cm
626	6250 s	15.91 cm	658	6570 s	15.48 cm	690	6890 s	15.06 cm	722	7210 s	14.63 cm
627	6260 s	15.9 cm	659	6580 s	15.47 cm	691	6900 s	15.04 cm	723	7220 s	14.62 cm
628	6270 s	15.89 cm	660	6590 s	15.46 cm	692	6910 s	15.03 cm	724	7230 s	14.61 cm
629	6280 s	15.88 cm	661	6600 s	15.45 cm	693	6920 s	15.02 cm	725	7240 s	14.6 cm
630	6290 s	15.85 cm	662	6610 s	15.43 cm	694	6930 s	15.0 cm	726	7250 s	14.58 cm
631	6300 s	15.84 cm	663	6620 s	15.42 cm	695	6940 s	14.99 cm	727	7260 s	14.57 cm
632	6310 s	15.83 cm	664	6630 s	15.41 cm	696	6950 s	14.98 cm	728	7270 s	14.55 cm
633	6320 s	15.81 cm	665	6640 s	15.4 cm	697	6960 s	14.97 cm	729	7280 s	14.53 cm
634	6330 s	15.8 cm	666	6650 s	15.37 cm	698	6970 s	14.95 cm	730	7290 s	14.52 cm
635	6340 s	15.79 cm	667	6660 s	15.36 cm	699	6980 s	14.94 cm	731	7300 s	14.51 cm
636	6350 s	15.78 cm	668	6670 s	15.35 cm	700	6990 s	14.93 cm	732	7310 s	14.5 cm
637	6360 s	15.76 cm	669	6680 s	15.34 cm	701	7000 s	14.92 cm	733	7320 s	14.48 cm
638	6370 s	15.75 cm	670	6690 s	15.32 cm	702	7010 s	14.9 cm	734	7330 s	14.47 cm
639	6380 s	15.74 cm	671	6700 s	15.31 cm	703	7020 s	14.88 cm	735	7340 s	14.46 cm
640	6390 s	15.73 cm	672	6710 s	15.3 cm	704	7030 s	14.87 cm	736	7350 s	14.44 cm
641	6400 s	15.7 cm	673	6720 s	15.29 cm	705	7040 s	14.85 cm	737	7360 s	14.43 cm
642	6410 s	15.69 cm	674	6730 s	15.27 cm	706	7050 s	14.84 cm	738	7370 s	14.42 cm
643	6420 s	15.68 cm	675	6740 s	15.26 cm	707	7060 s	14.83 cm	739	7380 s	14.39 cm
644	6430 s	15.67 cm	676	6750 s	15.25 cm	708	7070 s	14.82 cm	740	7390 s	14.38 cm

Infiltration Report

RPBCWD

Kerber Ravine June 2023 -

kerber b Readings continued

#	Time	Head	#	Time	Head	#	Time	Head	#	Time	Head
741	7400 s	14.37 cm	773	7720 s	13.92 cm	805	8040 s	13.48 cm	837	8360 s	13.04 cm
742	7410 s	14.35 cm	774	7730 s	13.91 cm	806	8050 s	13.47 cm	838	8370 s	13.03 cm
743	7420 s	14.34 cm	775	7740 s	13.89 cm	807	8060 s	13.46 cm	839	8380 s	13.01 cm
744	7430 s	14.33 cm	776	7750 s	13.88 cm	808	8070 s	13.44 cm	840	8390 s	13.0 cm
745	7440 s	14.31 cm	777	7760 s	13.86 cm	809	8080 s	13.43 cm	841	8400 s	12.99 cm
746	7450 s	14.3 cm	778	7770 s	13.85 cm	810	8090 s	13.42 cm	842	8410 s	12.97 cm
747	7460 s	14.29 cm	779	7780 s	13.84 cm	811	8100 s	13.39 cm	843	8420 s	12.96 cm
748	7470 s	14.28 cm	780	7790 s	13.82 cm	812	8110 s	13.38 cm	844	8430 s	12.95 cm
749	7480 s	14.26 cm	781	7800 s	13.81 cm	813	8120 s	13.37 cm	845	8440 s	12.94 cm
750	7490 s	14.25 cm	782	7810 s	13.8 cm	814	8130 s	13.35 cm	846	8450 s	12.91 cm
751	7500 s	14.24 cm	783	7820 s	13.79 cm	815	8140 s	13.34 cm	847	8460 s	12.9 cm
752	7510 s	14.21 cm	784	7830 s	13.77 cm	816	8150 s	13.33 cm	848	8470 s	12.89 cm
753	7520 s	14.2 cm	785	7840 s	13.76 cm	817	8160 s	13.32 cm	849	8480 s	12.87 cm
754	7530 s	14.18 cm	786	7850 s	13.75 cm	818	8170 s	13.3 cm	850	8490 s	12.86 cm
755	7540 s	14.17 cm	787	7860 s	13.72 cm	819	8180 s	13.29 cm	851	8500 s	12.85 cm
756	7550 s	14.16 cm	788	7870 s	13.71 cm	820	8190 s	13.28 cm	852	8510 s	12.84 cm
757	7560 s	14.15 cm	789	7880 s	13.7 cm	821	8200 s	13.26 cm	853	8520 s	12.82 cm
758	7570 s	14.13 cm	790	7890 s	13.68 cm	822	8210 s	13.24 cm	854	8530 s	12.81 cm
759	7580 s	14.12 cm	791	7900 s	13.67 cm	823	8220 s	13.23 cm	855	8540 s	12.8 cm
760	7590 s	14.11 cm	792	7910 s	13.66 cm	824	8230 s	13.22 cm	856	8550 s	12.78 cm
761	7600 s	14.09 cm	793	7920 s	13.65 cm	825	8240 s	13.2 cm	857	8560 s	12.77 cm
762	7610 s	14.08 cm	794	7930 s	13.63 cm	826	8250 s	13.19 cm	858	8570 s	12.75 cm
763	7620 s	14.06 cm	795	7940 s	13.62 cm	827	8260 s	13.18 cm	859	8580 s	12.74 cm
764	7630 s	14.05 cm	796	7950 s	13.61 cm	828	8270 s	13.17 cm	860	8590 s	12.72 cm
765	7640 s	14.03 cm	797	7960 s	13.59 cm	829	8280 s	13.15 cm	861	8600 s	12.71 cm
766	7650 s	14.02 cm	798	7970 s	13.57 cm	830	8290 s	13.14 cm	862	8610 s	12.7 cm
767	7660 s	14.01 cm	799	7980 s	13.56 cm	831	8300 s	13.13 cm	863	8620 s	12.69 cm
768	7670 s	13.99 cm	800	7990 s	13.54 cm	832	8310 s	13.11 cm	864	8630 s	12.67 cm
769	7680 s	13.98 cm	801	8000 s	13.53 cm	833	8320 s	13.1 cm	865	8640 s	12.66 cm
770	7690 s	13.97 cm	802	8010 s	13.52 cm	834	8330 s	13.09 cm	866	8650 s	12.65 cm
771	7700 s	13.95 cm	803	8020 s	13.51 cm	835	8340 s	13.06 cm	867	8660 s	12.64 cm
772	7710 s	13.94 cm	804	8030 s	13.49 cm	836	8350 s	13.05 cm	868	8670 s	12.62 cm

Infiltration Report

RPBCWD

Kerber Ravine June 2023 -

kerber b Readings continued

#	Time	Head	#	Time	Head	#	Time	Head	#	Time	Head
869	8680 s	12.61 cm	901	9000 s	12.18 cm	933	9320 s	11.75 cm	965	9640 s	11.34 cm
870	8690 s	12.6 cm	902	9010 s	12.17 cm	934	9330 s	11.74 cm	966	9650 s	11.33 cm
871	8700 s	12.58 cm	903	9020 s	12.15 cm	935	9340 s	11.73 cm	967	9660 s	11.32 cm
872	8710 s	12.56 cm	904	9030 s	12.14 cm	936	9350 s	11.72 cm	968	9670 s	11.3 cm
873	8720 s	12.55 cm	905	9040 s	12.13 cm	937	9360 s	11.7 cm	969	9680 s	11.29 cm
874	8730 s	12.54 cm	906	9050 s	12.12 cm	938	9370 s	11.69 cm	970	9690 s	11.27 cm
875	8740 s	12.52 cm	907	9060 s	12.11 cm	939	9380 s	11.68 cm	971	9700 s	11.26 cm
876	8750 s	12.51 cm	908	9070 s	12.08 cm	940	9390 s	11.67 cm	972	9710 s	11.24 cm
877	8760 s	12.5 cm	909	9080 s	12.07 cm	941	9400 s	11.65 cm	973	9720 s	11.23 cm
878	8770 s	12.49 cm	910	9090 s	12.06 cm	942	9410 s	11.64 cm	974	9730 s	11.22 cm
879	8780 s	12.47 cm	911	9100 s	12.05 cm	943	9420 s	11.63 cm	975	9740 s	11.21 cm
880	8790 s	12.46 cm	912	9110 s	12.04 cm	944	9430 s	11.62 cm	976	9750 s	11.19 cm
881	8800 s	12.45 cm	913	9120 s	12.02 cm	945	9440 s	11.6 cm	977	9760 s	11.18 cm
882	8810 s	12.44 cm	914	9130 s	12.01 cm	946	9450 s	11.58 cm	978	9770 s	11.17 cm
883	8820 s	12.41 cm	915	9140 s	12.0 cm	947	9460 s	11.57 cm	979	9780 s	11.16 cm
884	8830 s	12.4 cm	916	9150 s	11.98 cm	948	9470 s	11.56 cm	980	9790 s	11.15 cm
885	8840 s	12.39 cm	917	9160 s	11.97 cm	949	9480 s	11.55 cm	981	9800 s	11.13 cm
886	8850 s	12.38 cm	918	9170 s	11.96 cm	950	9490 s	11.53 cm	982	9810 s	11.11 cm
887	8860 s	12.36 cm	919	9180 s	11.95 cm	951	9500 s	11.52 cm	983	9820 s	11.1 cm
888	8870 s	12.35 cm	920	9190 s	11.92 cm	952	9510 s	11.51 cm	984	9830 s	11.09 cm
889	8880 s	12.34 cm	921	9200 s	11.91 cm	953	9520 s	11.5 cm	985	9840 s	11.07 cm
890	8890 s	12.33 cm	922	9210 s	11.9 cm	954	9530 s	11.49 cm	986	9850 s	11.06 cm
891	8900 s	12.31 cm	923	9220 s	11.89 cm	955	9540 s	11.47 cm	987	9860 s	11.05 cm
892	8910 s	12.3 cm	924	9230 s	11.88 cm	956	9550 s	11.46 cm	988	9870 s	11.04 cm
893	8920 s	12.29 cm	925	9240 s	11.86 cm	957	9560 s	11.44 cm	989	9880 s	11.02 cm
894	8930 s	12.28 cm	926	9250 s	11.85 cm	958	9570 s	11.43 cm	990	9890 s	11.01 cm
895	8940 s	12.25 cm	927	9260 s	11.84 cm	959	9580 s	11.41 cm	991	9900 s	11.0 cm
896	8950 s	12.24 cm	928	9270 s	11.83 cm	960	9590 s	11.4 cm	992	9910 s	10.99 cm
897	8960 s	12.23 cm	929	9280 s	11.81 cm	961	9600 s	11.39 cm	993	9920 s	10.98 cm
898	8970 s	12.22 cm	930	9290 s	11.8 cm	962	9610 s	11.38 cm	994	9930 s	10.96 cm
899	8980 s	12.2 cm	931	9300 s	11.79 cm	963	9620 s	11.36 cm	995	9940 s	10.94 cm
900	8990 s	12.19 cm	932	9310 s	11.78 cm	964	9630 s	11.35 cm	996	9950 s	10.93 cm

Infiltration Report

RPBCWD

Kerber Ravine June 2023 -

kerber b Readings continued

#	Time	Head	#	Time	Head	#	Time	Head	#	Time	Head
997	9960 s	10.92 cm	1029	10280 s	10.5 cm	1061	10600 s	10.07 cm	1093	10920 s	9.65 cm
998	9970 s	10.9 cm	1030	10290 s	10.49 cm	1062	10610 s	10.06 cm	1094	10930 s	9.63 cm
999	9980 s	10.89 cm	1031	10300 s	10.47 cm	1063	10620 s	10.04 cm	1095	10940 s	9.61 cm
1000	9990 s	10.88 cm	1032	10310 s	10.45 cm	1064	10630 s	10.03 cm	1096	10950 s	9.6 cm
1001	10000 s	10.87 cm	1033	10320 s	10.44 cm	1065	10640 s	10.02 cm	1097	10960 s	9.59 cm
1002	10010 s	10.85 cm	1034	10330 s	10.42 cm	1066	10650 s	10.01 cm	1098	10970 s	9.58 cm
1003	10020 s	10.84 cm	1035	10340 s	10.41 cm	1067	10660 s	9.99 cm	1099	10980 s	9.57 cm
1004	10030 s	10.83 cm	1036	10350 s	10.4 cm	1068	10670 s	9.98 cm	1100	10990 s	9.55 cm
1005	10040 s	10.82 cm	1037	10360 s	10.39 cm	1069	10680 s	9.96 cm	1101	11000 s	9.54 cm
1006	10050 s	10.8 cm	1038	10370 s	10.37 cm	1070	10690 s	9.95 cm	1102	11010 s	9.53 cm
1007	10060 s	10.78 cm	1039	10380 s	10.36 cm	1071	10700 s	9.93 cm	1103	11020 s	9.52 cm
1008	10070 s	10.77 cm	1040	10390 s	10.35 cm	1072	10710 s	9.92 cm	1104	11030 s	9.5 cm
1009	10080 s	10.76 cm	1041	10400 s	10.34 cm	1073	10720 s	9.91 cm	1105	11040 s	9.49 cm
1010	10090 s	10.74 cm	1042	10410 s	10.32 cm	1074	10730 s	9.9 cm	1106	11050 s	9.47 cm
1011	10100 s	10.73 cm	1043	10420 s	10.31 cm	1075	10740 s	9.89 cm	1107	11060 s	9.46 cm
1012	10110 s	10.72 cm	1044	10430 s	10.29 cm	1076	10750 s	9.87 cm	1108	11070 s	9.44 cm
1013	10120 s	10.71 cm	1045	10440 s	10.28 cm	1077	10760 s	9.86 cm	1109	11080 s	9.43 cm
1014	10130 s	10.69 cm	1046	10450 s	10.26 cm	1078	10770 s	9.85 cm	1110	11090 s	9.42 cm
1015	10140 s	10.68 cm	1047	10460 s	10.25 cm	1079	10780 s	9.84 cm	1111	11100 s	9.41 cm
1016	10150 s	10.67 cm	1048	10470 s	10.24 cm	1080	10790 s	9.82 cm	1112	11110 s	9.39 cm
1017	10160 s	10.66 cm	1049	10480 s	10.23 cm	1081	10800 s	9.8 cm	1113	11120 s	9.38 cm
1018	10170 s	10.64 cm	1050	10490 s	10.22 cm	1082	10810 s	9.79 cm	1114	11130 s	9.37 cm
1019	10180 s	10.62 cm	1051	10500 s	10.2 cm	1083	10820 s	9.78 cm	1115	11140 s	9.36 cm
1020	10190 s	10.61 cm	1052	10510 s	10.19 cm	1084	10830 s	9.76 cm	1116	11150 s	9.34 cm
1021	10200 s	10.6 cm	1053	10520 s	10.18 cm	1085	10840 s	9.75 cm	1117	11160 s	9.33 cm
1022	10210 s	10.58 cm	1054	10530 s	10.17 cm	1086	10850 s	9.74 cm	1118	11170 s	9.31 cm
1023	10220 s	10.57 cm	1055	10540 s	10.15 cm	1087	10860 s	9.73 cm	1119	11180 s	9.3 cm
1024	10230 s	10.56 cm	1056	10550 s	10.13 cm	1088	10870 s	9.71 cm	1120	11190 s	9.28 cm
1025	10240 s	10.55 cm	1057	10560 s	10.12 cm	1089	10880 s	9.7 cm	1121	11200 s	9.27 cm
1026	10250 s	10.53 cm	1058	10570 s	10.11 cm	1090	10890 s	9.69 cm	1122	11210 s	9.26 cm
1027	10260 s	10.52 cm	1059	10580 s	10.1 cm	1091	10900 s	9.68 cm	1123	11220 s	9.25 cm
1028	10270 s	10.51 cm	1060	10590 s	10.08 cm	1092	10910 s	9.66 cm	1124	11230 s	9.23 cm

Infiltration Report

RPBCWD

Kerber Ravine June 2023 -

kerber b Readings continued

#	Time	Head	#	Time	Head	#	Time	Head	#	Time	Head
1125	11240 s	9.22 cm	1157	11560 s	8.79 cm	1189	11880 s	8.38 cm	1221	12200 s	7.96 cm
1126	11250 s	9.21 cm	1158	11570 s	8.78 cm	1190	11890 s	8.37 cm	1222	12210 s	7.94 cm
1127	11260 s	9.2 cm	1159	11580 s	8.77 cm	1191	11900 s	8.36 cm	1223	12220 s	7.93 cm
1128	11270 s	9.19 cm	1160	11590 s	8.76 cm	1192	11910 s	8.34 cm	1224	12230 s	7.92 cm
1129	11280 s	9.17 cm	1161	11600 s	8.74 cm	1193	11920 s	8.32 cm	1225	12240 s	7.91 cm
1130	11290 s	9.16 cm	1162	11610 s	8.73 cm	1194	11930 s	8.31 cm	1226	12250 s	7.89 cm
1131	11300 s	9.14 cm	1163	11620 s	8.72 cm	1195	11940 s	8.3 cm	1227	12260 s	7.88 cm
1132	11310 s	9.13 cm	1164	11630 s	8.71 cm	1196	11950 s	8.28 cm	1228	12270 s	7.87 cm
1133	11320 s	9.11 cm	1165	11640 s	8.69 cm	1197	11960 s	8.27 cm	1229	12280 s	7.86 cm
1134	11330 s	9.1 cm	1166	11650 s	8.68 cm	1198	11970 s	8.26 cm	1230	12290 s	7.85 cm
1135	11340 s	9.09 cm	1167	11660 s	8.67 cm	1199	11980 s	8.25 cm	1231	12300 s	7.82 cm
1136	11350 s	9.07 cm	1168	11670 s	8.65 cm	1200	11990 s	8.23 cm	1232	12310 s	7.81 cm
1137	11360 s	9.06 cm	1169	11680 s	8.64 cm	1201	12000 s	8.22 cm	1233	12320 s	7.8 cm
1138	11370 s	9.05 cm	1170	11690 s	8.62 cm	1202	12010 s	8.21 cm	1234	12330 s	7.79 cm
1139	11380 s	9.04 cm	1171	11700 s	8.61 cm	1203	12020 s	8.2 cm	1235	12340 s	7.77 cm
1140	11390 s	9.03 cm	1172	11710 s	8.6 cm	1204	12030 s	8.18 cm	1236	12350 s	7.76 cm
1141	11400 s	9.01 cm	1173	11720 s	8.59 cm	1205	12040 s	8.16 cm	1237	12360 s	7.75 cm
1142	11410 s	9.0 cm	1174	11730 s	8.57 cm	1206	12050 s	8.15 cm	1238	12370 s	7.74 cm
1143	11420 s	8.98 cm	1175	11740 s	8.56 cm	1207	12060 s	8.14 cm	1239	12380 s	7.73 cm
1144	11430 s	8.97 cm	1176	11750 s	8.55 cm	1208	12070 s	8.13 cm	1240	12390 s	7.71 cm
1145	11440 s	8.95 cm	1177	11760 s	8.54 cm	1209	12080 s	8.11 cm	1241	12400 s	7.7 cm
1146	11450 s	8.94 cm	1178	11770 s	8.53 cm	1210	12090 s	8.1 cm	1242	12410 s	7.69 cm
1147	11460 s	8.93 cm	1179	11780 s	8.51 cm	1211	12100 s	8.09 cm	1243	12420 s	7.67 cm
1148	11470 s	8.92 cm	1180	11790 s	8.49 cm	1212	12110 s	8.08 cm	1244	12430 s	7.65 cm
1149	11480 s	8.9 cm	1181	11800 s	8.48 cm	1213	12120 s	8.06 cm	1245	12440 s	7.64 cm
1150	11490 s	8.89 cm	1182	11810 s	8.47 cm	1214	12130 s	8.05 cm	1246	12450 s	7.63 cm
1151	11500 s	8.88 cm	1183	11820 s	8.45 cm	1215	12140 s	8.04 cm	1247	12460 s	7.62 cm
1152	11510 s	8.87 cm	1184	11830 s	8.44 cm	1216	12150 s	8.03 cm	1248	12470 s	7.6 cm
1153	11520 s	8.85 cm	1185	11840 s	8.43 cm	1217	12160 s	8.02 cm	1249	12480 s	7.59 cm
1154	11530 s	8.84 cm	1186	11850 s	8.42 cm	1218	12170 s	7.99 cm	1250	12490 s	7.58 cm
1155	11540 s	8.83 cm	1187	11860 s	8.41 cm	1219	12180 s	7.98 cm	1251	12500 s	7.57 cm
1156	11550 s	8.81 cm	1188	11870 s	8.39 cm	1220	12190 s	7.97 cm	1252	12510 s	7.55 cm

Infiltration Report

RPBCWD

Kerber Ravine June 2023 -

kerber b Readings continued

#	Time	Head	#	Time	Head	#	Time	Head	#	Time	Head
1253	12520 s	7.54 cm	1285	12840 s	7.13 cm	1317	13160 s	6.73 cm	1349	13480 s	6.31 cm
1254	12530 s	7.53 cm	1286	12850 s	7.12 cm	1318	13170 s	6.72 cm	1350	13490 s	6.3 cm
1255	12540 s	7.52 cm	1287	12860 s	7.11 cm	1319	13180 s	6.7 cm	1351	13500 s	6.29 cm
1256	12550 s	7.5 cm	1288	12870 s	7.09 cm	1320	13190 s	6.68 cm	1352	13510 s	6.28 cm
1257	12560 s	7.49 cm	1289	12880 s	7.08 cm	1321	13200 s	6.67 cm	1353	13520 s	6.26 cm
1258	12570 s	7.47 cm	1290	12890 s	7.07 cm	1322	13210 s	6.66 cm	1354	13530 s	6.25 cm
1259	12580 s	7.46 cm	1291	12900 s	7.06 cm	1323	13220 s	6.64 cm	1355	13540 s	6.24 cm
1260	12590 s	7.45 cm	1292	12910 s	7.05 cm	1324	13230 s	6.63 cm	1356	13550 s	6.23 cm
1261	12600 s	7.44 cm	1293	12920 s	7.03 cm	1325	13240 s	6.62 cm	1357	13560 s	6.22 cm
1262	12610 s	7.43 cm	1294	12930 s	7.01 cm	1326	13250 s	6.61 cm	1358	13570 s	6.21 cm
1263	12620 s	7.41 cm	1295	12940 s	7.0 cm	1327	13260 s	6.6 cm	1359	13580 s	6.18 cm
1264	12630 s	7.4 cm	1296	12950 s	6.99 cm	1328	13270 s	6.58 cm	1360	13590 s	6.17 cm
1265	12640 s	7.39 cm	1297	12960 s	6.98 cm	1329	13280 s	6.57 cm	1361	13600 s	6.16 cm
1266	12650 s	7.38 cm	1298	12970 s	6.96 cm	1330	13290 s	6.56 cm	1362	13610 s	6.15 cm
1267	12660 s	7.37 cm	1299	12980 s	6.95 cm	1331	13300 s	6.55 cm	1363	13620 s	6.13 cm
1268	12670 s	7.34 cm	1300	12990 s	6.94 cm	1332	13310 s	6.54 cm	1364	13630 s	6.12 cm
1269	12680 s	7.33 cm	1301	13000 s	6.93 cm	1333	13320 s	6.51 cm	1365	13640 s	6.11 cm
1270	12690 s	7.32 cm	1302	13010 s	6.92 cm	1334	13330 s	6.5 cm	1366	13650 s	6.1 cm
1271	12700 s	7.31 cm	1303	13020 s	6.91 cm	1335	13340 s	6.49 cm	1367	13660 s	6.09 cm
1272	12710 s	7.29 cm	1304	13030 s	6.89 cm	1336	13350 s	6.48 cm	1368	13670 s	6.08 cm
1273	12720 s	7.28 cm	1305	13040 s	6.88 cm	1337	13360 s	6.47 cm	1369	13680 s	6.06 cm
1274	12730 s	7.27 cm	1306	13050 s	6.87 cm	1338	13370 s	6.45 cm	1370	13690 s	6.05 cm
1275	12740 s	7.26 cm	1307	13060 s	6.85 cm	1339	13380 s	6.44 cm	1371	13700 s	6.03 cm
1276	12750 s	7.25 cm	1308	13070 s	6.84 cm	1340	13390 s	6.43 cm	1372	13710 s	6.02 cm
1277	12760 s	7.24 cm	1309	13080 s	6.82 cm	1341	13400 s	6.42 cm	1373	13720 s	6.01 cm
1278	12770 s	7.22 cm	1310	13090 s	6.81 cm	1342	13410 s	6.41 cm	1374	13730 s	5.99 cm
1279	12780 s	7.21 cm	1311	13100 s	6.8 cm	1343	13420 s	6.39 cm	1375	13740 s	5.98 cm
1280	12790 s	7.2 cm	1312	13110 s	6.79 cm	1344	13430 s	6.38 cm	1376	13750 s	5.97 cm
1281	12800 s	7.18 cm	1313	13120 s	6.77 cm	1345	13440 s	6.36 cm	1377	13760 s	5.96 cm
1282	12810 s	7.17 cm	1314	13130 s	6.76 cm	1346	13450 s	6.35 cm	1378	13770 s	5.95 cm
1283	12820 s	7.15 cm	1315	13140 s	6.75 cm	1347	13460 s	6.34 cm	1379	13780 s	5.93 cm
1284	12830 s	7.14 cm	1316	13150 s	6.74 cm	1348	13470 s	6.33 cm	1380	13790 s	5.92 cm

Infiltration Report

RPBCWD

Kerber Ravine June 2023 -

kerber b Readings continued

#	Time	Head	#	Time	Head	#	Time	Head
1381	13800 s	5.91 cm	1413	14120 s	5.51 cm	1445	14440 s	5.13 cm
1382	13810 s	5.9 cm	1414	14130 s	5.5 cm	1446	14450 s	5.12 cm
1383	13820 s	5.89 cm	1415	14140 s	5.49 cm	1447	14460 s	5.1 cm
1384	13830 s	5.86 cm	1416	14150 s	5.48 cm	1448	14470 s	5.09 cm
1385	13840 s	5.85 cm	1417	14160 s	5.47 cm	1449	14480 s	5.08 cm
1386	13850 s	5.84 cm	1418	14170 s	5.46 cm	1450	14490 s	5.07 cm
1387	13860 s	5.83 cm	1419	14180 s	5.45 cm	1451	14500 s	5.05 cm
1388	13870 s	5.82 cm	1420	14190 s	5.43 cm	1452	14510 s	5.04 cm
1389	13880 s	5.81 cm	1421	14200 s	5.42 cm	1453	14520 s	5.02 cm
1390	13890 s	5.79 cm	1422	14210 s	5.41 cm	1454	14530 s	5.01 cm
1391	13900 s	5.78 cm	1423	14220 s	5.4 cm	1455	14540 s	5.0 cm
1392	13910 s	5.77 cm	1424	14230 s	5.39 cm	1456	14550 s	4.99 cm
1393	13920 s	5.76 cm	1425	14240 s	5.37 cm	1457	14560 s	4.98 cm
1394	13930 s	5.75 cm	1426	14250 s	5.35 cm	1458	14570 s	4.97 cm
1395	13940 s	5.74 cm	1427	14260 s	5.34 cm	1459	14580 s	4.95 cm
1396	13950 s	5.73 cm	1428	14270 s	5.33 cm	1460	14590 s	4.94 cm
1397	13960 s	5.72 cm	1429	14280 s	5.32 cm	1461	14600 s	4.93 cm
1398	13970 s	5.69 cm	1430	14290 s	5.31 cm	1462	14610 s	4.92 cm
1399	13980 s	5.68 cm	1431	14300 s	5.3 cm			
1400	13990 s	5.67 cm	1432	14310 s	5.29 cm			
1401	14000 s	5.66 cm	1433	14320 s	5.27 cm			
1402	14010 s	5.65 cm	1434	14330 s	5.26 cm			
1403	14020 s	5.64 cm	1435	14340 s	5.25 cm			
1404	14030 s	5.63 cm	1436	14350 s	5.24 cm			
1405	14040 s	5.61 cm	1437	14360 s	5.23 cm			
1406	14050 s	5.6 cm	1438	14370 s	5.21 cm			
1407	14060 s	5.59 cm	1439	14380 s	5.2 cm			
1408	14070 s	5.58 cm	1440	14390 s	5.18 cm			
1409	14080 s	5.57 cm	1441	14400 s	5.17 cm			
1410	14090 s	5.56 cm	1442	14410 s	5.16 cm			
1411	14100 s	5.54 cm	1443	14420 s	5.15 cm			
1412	14110 s	5.53 cm	1444	14430 s	5.14 cm			

Infiltration Report

RPBCWD

Kerber Ravine June 2023 -

kerber c

Date	6/14/2023
Time	2:03 PM
Latitude	44.873013
Longitude	-93.533853
Initial Volumetric Moisture	80.00 %
Final Volumetric Moisture	81.00 %
Cylinder Size	3 Liter

kerber c Results

Map Pin #	3
Test Number	24756
Ksat - mm/hr	73
Ksat - in/hr	2.88
Capillary Pressure C mm	-68.6
RMS Error of Regression	67
Normalized RMS	1.8%

Readings

#	Time	Head	#	Time	Head	#	Time	Head	#	Time	Head
1	0 s	30.59 cm	26	247 s	27.51 cm	51	497 s	24.97 cm	76	747 s	22.84 cm
2	7 s	30.43 cm	27	257 s	27.4 cm	52	507 s	24.87 cm	77	757 s	22.77 cm
3	17 s	30.28 cm	28	267 s	27.28 cm	53	517 s	24.79 cm	78	767 s	22.68 cm
4	27 s	30.15 cm	29	277 s	27.17 cm	54	527 s	24.69 cm	79	777 s	22.61 cm
5	37 s	30.01 cm	30	287 s	27.07 cm	55	537 s	24.61 cm	80	787 s	22.53 cm
6	47 s	29.87 cm	31	297 s	26.96 cm	56	547 s	24.51 cm	81	797 s	22.46 cm
7	57 s	29.74 cm	32	307 s	26.86 cm	57	557 s	24.43 cm	82	807 s	22.38 cm
8	67 s	29.61 cm	33	317 s	26.75 cm	58	567 s	24.33 cm	83	817 s	22.3 cm
9	77 s	29.5 cm	34	327 s	26.65 cm	59	577 s	24.25 cm	84	827 s	22.22 cm
10	87 s	29.37 cm	35	337 s	26.55 cm	60	587 s	24.16 cm	85	837 s	22.15 cm
11	97 s	29.25 cm	36	347 s	26.44 cm	61	597 s	24.07 cm	86	847 s	22.07 cm
12	107 s	29.12 cm	37	357 s	26.34 cm	62	607 s	23.98 cm	87	857 s	22.0 cm
13	117 s	29.01 cm	38	367 s	26.24 cm	63	617 s	23.89 cm	88	867 s	21.92 cm
14	127 s	28.88 cm	39	377 s	26.14 cm	64	627 s	23.81 cm	89	877 s	21.86 cm
15	137 s	28.76 cm	40	387 s	26.04 cm	65	637 s	23.72 cm	90	887 s	21.79 cm
16	147 s	28.64 cm	41	397 s	25.93 cm	66	647 s	23.64 cm	91	897 s	21.71 cm
17	157 s	28.53 cm	42	407 s	25.83 cm	67	657 s	23.55 cm	92	907 s	21.64 cm
18	167 s	28.41 cm	43	417 s	25.74 cm	68	667 s	23.47 cm	93	917 s	21.56 cm
19	177 s	28.29 cm	44	427 s	25.64 cm	69	677 s	23.38 cm	94	927 s	21.5 cm
20	187 s	28.18 cm	45	437 s	25.55 cm	70	687 s	23.3 cm	95	937 s	21.42 cm
21	197 s	28.07 cm	46	447 s	25.45 cm	71	697 s	23.22 cm	96	947 s	21.35 cm
22	207 s	27.95 cm	47	457 s	25.35 cm	72	707 s	23.15 cm	97	957 s	21.27 cm
23	217 s	27.84 cm	48	467 s	25.26 cm	73	717 s	23.06 cm	98	967 s	21.21 cm
24	227 s	27.73 cm	49	477 s	25.16 cm	74	727 s	22.99 cm	99	977 s	21.14 cm
25	237 s	27.61 cm	50	487 s	25.07 cm	75	737 s	22.91 cm	100	987 s	21.07 cm

Infiltration Report

RPBCWD

Kerber Ravine June 2023 -

kerber c Readings continued

#	Time	Head	#	Time	Head	#	Time	Head	#	Time	Head
101	997 s	21.0 cm	133	1317 s	18.86 cm	165	1637 s	16.91 cm	197	1957 s	15.1 cm
102	1007 s	20.92 cm	134	1327 s	18.79 cm	166	1647 s	16.86 cm	198	1967 s	15.03 cm
103	1017 s	20.86 cm	135	1337 s	18.73 cm	167	1657 s	16.79 cm	199	1977 s	14.98 cm
104	1027 s	20.78 cm	136	1347 s	18.67 cm	168	1667 s	16.73 cm	200	1987 s	14.93 cm
105	1037 s	20.72 cm	137	1357 s	18.6 cm	169	1677 s	16.67 cm	201	1997 s	14.87 cm
106	1047 s	20.65 cm	138	1367 s	18.54 cm	170	1687 s	16.62 cm	202	2007 s	14.82 cm
107	1057 s	20.58 cm	139	1377 s	18.47 cm	171	1697 s	16.56 cm	203	2017 s	14.77 cm
108	1067 s	20.51 cm	140	1387 s	18.41 cm	172	1707 s	16.5 cm	204	2027 s	14.71 cm
109	1077 s	20.44 cm	141	1397 s	18.35 cm	173	1717 s	16.44 cm	205	2037 s	14.66 cm
110	1087 s	20.37 cm	142	1407 s	18.28 cm	174	1727 s	16.39 cm	206	2047 s	14.61 cm
111	1097 s	20.31 cm	143	1417 s	18.23 cm	175	1737 s	16.32 cm	207	2057 s	14.55 cm
112	1107 s	20.23 cm	144	1427 s	18.17 cm	176	1747 s	16.27 cm	208	2067 s	14.5 cm
113	1117 s	20.17 cm	145	1437 s	18.1 cm	177	1757 s	16.22 cm	209	2077 s	14.45 cm
114	1127 s	20.1 cm	146	1447 s	18.04 cm	178	1767 s	16.15 cm	210	2087 s	14.39 cm
115	1137 s	20.04 cm	147	1457 s	17.97 cm	179	1777 s	16.1 cm	211	2097 s	14.34 cm
116	1147 s	19.96 cm	148	1467 s	17.91 cm	180	1787 s	16.05 cm	212	2107 s	14.29 cm
117	1157 s	19.9 cm	149	1477 s	17.86 cm	181	1797 s	15.98 cm	213	2117 s	14.24 cm
118	1167 s	19.83 cm	150	1487 s	17.79 cm	182	1807 s	15.93 cm	214	2127 s	14.17 cm
119	1177 s	19.76 cm	151	1497 s	17.73 cm	183	1817 s	15.88 cm	215	2137 s	14.12 cm
120	1187 s	19.7 cm	152	1507 s	17.66 cm	184	1827 s	15.81 cm	216	2147 s	14.08 cm
121	1197 s	19.63 cm	153	1517 s	17.61 cm	185	1837 s	15.76 cm	217	2157 s	14.01 cm
122	1207 s	19.57 cm	154	1527 s	17.55 cm	186	1847 s	15.7 cm	218	2167 s	13.97 cm
123	1217 s	19.51 cm	155	1537 s	17.48 cm	187	1857 s	15.65 cm	219	2177 s	13.92 cm
124	1227 s	19.43 cm	156	1547 s	17.43 cm	188	1867 s	15.59 cm	220	2187 s	13.86 cm
125	1237 s	19.37 cm	157	1557 s	17.37 cm	189	1877 s	15.53 cm	221	2197 s	13.81 cm
126	1247 s	19.3 cm	158	1567 s	17.31 cm	190	1887 s	15.48 cm	222	2207 s	13.76 cm
127	1257 s	19.24 cm	159	1577 s	17.25 cm	191	1897 s	15.43 cm	223	2217 s	13.7 cm
128	1267 s	19.18 cm	160	1587 s	17.19 cm	192	1907 s	15.36 cm	224	2227 s	13.65 cm
129	1277 s	19.11 cm	161	1597 s	17.13 cm	193	1917 s	15.31 cm	225	2237 s	13.6 cm
130	1287 s	19.05 cm	162	1607 s	17.07 cm	194	1927 s	15.26 cm	226	2247 s	13.54 cm
131	1297 s	18.99 cm	163	1617 s	17.01 cm	195	1937 s	15.2 cm	227	2257 s	13.49 cm
132	1307 s	18.92 cm	164	1627 s	16.95 cm	196	1947 s	15.15 cm	228	2267 s	13.44 cm

Infiltration Report

RPBCWD

Kerber Ravine June 2023 -

kerber c Readings continued

#	Time	Head	#	Time	Head	#	Time	Head	#	Time	Head
229	2277 s	13.38 cm	261	2597 s	11.79 cm	293	2917 s	10.27 cm	325	3237 s	8.81 cm
230	2287 s	13.34 cm	262	2607 s	11.74 cm	294	2927 s	10.22 cm	326	3247 s	8.77 cm
231	2297 s	13.29 cm	263	2617 s	11.69 cm	295	2937 s	10.18 cm	327	3257 s	8.73 cm
232	2307 s	13.23 cm	264	2627 s	11.64 cm	296	2947 s	10.13 cm	328	3267 s	8.68 cm
233	2317 s	13.18 cm	265	2637 s	11.59 cm	297	2957 s	10.08 cm	329	3277 s	8.63 cm
234	2327 s	13.13 cm	266	2647 s	11.55 cm	298	2967 s	10.04 cm	330	3287 s	8.59 cm
235	2337 s	13.09 cm	267	2657 s	11.5 cm	299	2977 s	10.0 cm	331	3297 s	8.55 cm
236	2347 s	13.03 cm	268	2667 s	11.46 cm	300	2987 s	9.94 cm	332	3307 s	8.51 cm
237	2357 s	12.98 cm	269	2677 s	11.4 cm	301	2997 s	9.9 cm	333	3317 s	8.46 cm
238	2367 s	12.93 cm	270	2687 s	11.35 cm	302	3007 s	9.86 cm	334	3327 s	8.42 cm
239	2377 s	12.88 cm	271	2697 s	11.31 cm	303	3017 s	9.82 cm	335	3337 s	8.38 cm
240	2387 s	12.83 cm	272	2707 s	11.26 cm	304	3027 s	9.76 cm	336	3347 s	8.34 cm
241	2397 s	12.78 cm	273	2717 s	11.21 cm	305	3037 s	9.72 cm	337	3357 s	8.29 cm
242	2407 s	12.72 cm	274	2727 s	11.17 cm	306	3047 s	9.68 cm	338	3367 s	8.25 cm
243	2417 s	12.68 cm	275	2737 s	11.11 cm	307	3057 s	9.62 cm	339	3377 s	8.2 cm
244	2427 s	12.63 cm	276	2747 s	11.07 cm	308	3067 s	9.58 cm	340	3387 s	8.15 cm
245	2437 s	12.57 cm	277	2757 s	11.02 cm	309	3077 s	9.54 cm	341	3397 s	8.11 cm
246	2447 s	12.53 cm	278	2767 s	10.98 cm	310	3087 s	9.5 cm	342	3407 s	8.07 cm
247	2457 s	12.48 cm	279	2777 s	10.92 cm	311	3097 s	9.44 cm	343	3417 s	8.03 cm
248	2467 s	12.42 cm	280	2787 s	10.88 cm	312	3107 s	9.4 cm	344	3427 s	7.98 cm
249	2477 s	12.38 cm	281	2797 s	10.84 cm	313	3117 s	9.36 cm	345	3437 s	7.94 cm
250	2487 s	12.33 cm	282	2807 s	10.78 cm	314	3127 s	9.31 cm	346	3447 s	7.9 cm
251	2497 s	12.28 cm	283	2817 s	10.74 cm	315	3137 s	9.28 cm	347	3457 s	7.86 cm
252	2507 s	12.22 cm	284	2827 s	10.69 cm	316	3147 s	9.23 cm	348	3467 s	7.81 cm
253	2517 s	12.17 cm	285	2837 s	10.65 cm	317	3157 s	9.17 cm	349	3477 s	7.77 cm
254	2527 s	12.13 cm	286	2847 s	10.59 cm	318	3167 s	9.12 cm	350	3487 s	7.73 cm
255	2537 s	12.07 cm	287	2857 s	10.55 cm	319	3177 s	9.08 cm	351	3497 s	7.69 cm
256	2547 s	12.03 cm	288	2867 s	10.51 cm	320	3187 s	9.04 cm	352	3507 s	7.64 cm
257	2557 s	11.98 cm	289	2877 s	10.45 cm	321	3197 s	8.98 cm	353	3517 s	7.6 cm
258	2567 s	11.93 cm	290	2887 s	10.41 cm	322	3207 s	8.94 cm	354	3527 s	7.56 cm
259	2577 s	11.88 cm	291	2897 s	10.36 cm	323	3217 s	8.9 cm	355	3537 s	7.52 cm
260	2587 s	11.84 cm	292	2907 s	10.32 cm	324	3227 s	8.86 cm	356	3547 s	7.47 cm

Infiltration Report

RPBCWD

Kerber Ravine June 2023 -

kerber c Readings continued

#	Time	Head	#	Time	Head
357	3557 s	7.43 cm	389	3877 s	6.1 cm
358	3567 s	7.39 cm	390	3887 s	6.06 cm
359	3577 s	7.34 cm	391	3897 s	6.01 cm
360	3587 s	7.31 cm	392	3907 s	5.97 cm
361	3597 s	7.26 cm	393	3917 s	5.93 cm
362	3607 s	7.23 cm	394	3927 s	5.89 cm
363	3617 s	7.18 cm	395	3937 s	5.84 cm
364	3627 s	7.14 cm	396	3947 s	5.79 cm
365	3637 s	7.1 cm	397	3957 s	5.75 cm
366	3647 s	7.06 cm	398	3967 s	5.7 cm
367	3657 s	7.01 cm	399	3977 s	5.66 cm
368	3667 s	6.97 cm	400	3987 s	5.61 cm
369	3677 s	6.93 cm	401	3997 s	5.57 cm
370	3687 s	6.89 cm	402	4007 s	5.51 cm
371	3697 s	6.84 cm	403	4017 s	5.47 cm
372	3707 s	6.8 cm	404	4027 s	5.42 cm
373	3717 s	6.76 cm	405	4037 s	5.36 cm
374	3727 s	6.73 cm	406	4047 s	5.31 cm
375	3737 s	6.68 cm	407	4057 s	5.27 cm
376	3747 s	6.64 cm	408	4067 s	5.21 cm
377	3757 s	6.6 cm	409	4077 s	5.16 cm
378	3767 s	6.56 cm	410	4087 s	5.11 cm
379	3777 s	6.51 cm	411	4097 s	5.04 cm
380	3787 s	6.47 cm	412	4107 s	4.99 cm
381	3797 s	6.44 cm			
382	3807 s	6.4 cm			
383	3817 s	6.35 cm			
384	3827 s	6.31 cm			
385	3837 s	6.27 cm			
386	3847 s	6.23 cm			
387	3857 s	6.18 cm			
388	3867 s	6.14 cm			

K_{sat} best-fit site average: 15 mm/hr or 0.574 in/hr

GPS Infiltration Test Site Map



Map Pin #	Test #	Test Name	Ksat (mm/hr)	Ksat (in/hr)	C (mm)	RMS Error of Regression (s)	Normalized RMS
1	24754	kerber a	0.13	0.005	-11,168.0	147	0.7%
2	24755	kerber b	24	0.961	-23.6	367	2.8%
3	24756	kerber c	73	2.88	-68.6	67	1.8%

Lotus Lake WIP - Kerber - Kerber Pond

This report summarizes the results of a set of Modified Philip Dunne (MPD) Infiltrometer tests performed at the above referenced site. RPBCWD personnel performed the field tests. The software used to compute saturated hydraulic conductivity (K_{sat}) and generate this report assumes that the field personnel used infiltrmeters manufactured by Upstream Technologies Inc. and followed the procedures outlined in "Manual – Modified Philip - Dunne Infiltrometer" by Ahmed, Gulliver, and Nieber.

The following paragraphs describe the individual tests, input values used in the analysis, and methods used to compute the K_{sat} value.

After individual K_{sat} values were calculated, the method used to determine the overall site K_{sat} value ($K_{best-fit}$) is described in "Effective Saturated Hydraulic Conductivity of an Infiltration-Based Stormwater Control Measure" by Weiss and Gulliver 2015, "A relationship to more consistently and accurately predict the best-fit value of saturated hydraulic conductivity used a weighted sum of 0.32 times the arithmetic mean and 0.68 times the geometric mean."

METHOD USED TO COMPUTE K_{sat}

The MPD Infiltrometer software uses the following procedure described in "The Comparison of Infiltration Devices and Modification of the Philip-Dunne Permeameter for the Assessment of Rain Gardens" by Rebecca Nestigen, University of Minnesota, November 2007.

The steps are as follows:

1. For each measurement of head, use the following equation to find the corresponding distance to the sharp wetting front.

$$[H_0 - H(t)]r_1^2 = \frac{\theta_1 - \theta_2}{3} [2[R(t)]^3 + 3[R(t)]^2 L_{max} - L_{max}^3 - 4r_0^3]$$

2. Estimate the change in head with respect to time and the change in wetting front distance with respect to time by using the backward difference for all values of $R(t)$ equal to or greater than the distance

$$\sqrt{r_1^2 + L_{max}^2}$$

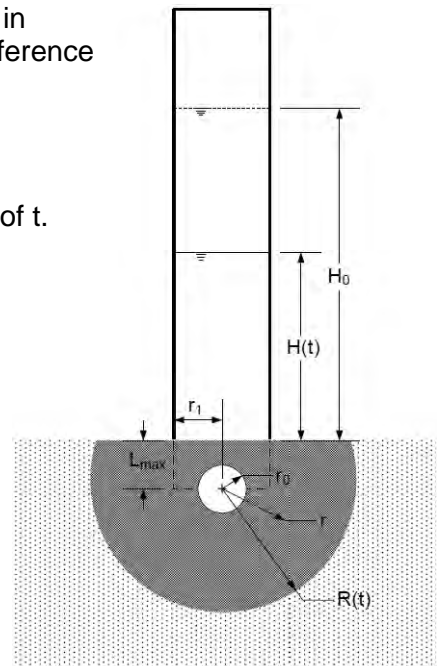
3. Make initial guesses for K and C .

4. Solve the following equations for $\Delta P(t)$ at each incremental value of t .

$$\Delta P(t) = \frac{\pi^2}{8} \left\{ \theta_1 - \theta_0 \frac{[R(t)]^2 + [R(t)]L_{max}}{K} \frac{dr}{dt} - 2r_0^2 \right\} \frac{\ln \left[\frac{R(t)[r_0 + L_{max}]}{r_0[R(t) + L_{max}]} \right]}{L_{max}}$$

$$\Delta P(t) = C - H(t) - L_{max} + \frac{L_{max}}{K} \frac{dh}{dt}$$

5. Minimize the absolute difference between the two solutions found in Step 4 by adjusting the values of K and C .



Parameters for Equations

Θ_0 = volumetric water content of soil before MPD test

Θ_1 = volumetric water content of soil after MPD test

Infiltration Report

RPBCWD

Lotus Lake WIP - Kerber - Kerber Pond

kerber a

Date	6/14/2023
Time	2:01 PM
Latitude	44.873025
Longitude	-93.533856
Initial Volumetric Moisture	62.00 %
Final Volumetric Moisture	80.00 %
Cylinder Size	3 Liter

kerber a Results

Map Pin #	1
Test Number	24754
Ksat - mm/hr	0.13
Ksat - in/hr	0.005
Capillary Pressure C mm	-11,168.0
RMS Error of Regression	147
Normalized RMS	0.7%

Readings

#	Time	Head	#	Time	Head	#	Time	Head	#	Time	Head
1	0 s	30.49 cm	26	248 s	30.32 cm	51	498 s	30.2 cm	76	748 s	30.08 cm
2	8 s	30.46 cm	27	258 s	30.31 cm	52	508 s	30.19 cm	77	758 s	30.08 cm
3	18 s	30.44 cm	28	268 s	30.31 cm	53	518 s	30.19 cm	78	768 s	30.07 cm
4	28 s	30.43 cm	29	278 s	30.3 cm	54	528 s	30.19 cm	79	778 s	30.07 cm
5	38 s	30.42 cm	30	288 s	30.3 cm	55	538 s	30.18 cm	80	788 s	30.06 cm
6	48 s	30.42 cm	31	298 s	30.28 cm	56	548 s	30.18 cm	81	798 s	30.06 cm
7	58 s	30.41 cm	32	308 s	30.28 cm	57	558 s	30.17 cm	82	808 s	30.05 cm
8	68 s	30.4 cm	33	318 s	30.28 cm	58	568 s	30.17 cm	83	818 s	30.05 cm
9	78 s	30.39 cm	34	328 s	30.27 cm	59	578 s	30.16 cm	84	828 s	30.05 cm
10	88 s	30.39 cm	35	338 s	30.27 cm	60	588 s	30.16 cm	85	838 s	30.04 cm
11	98 s	30.38 cm	36	348 s	30.26 cm	61	598 s	30.16 cm	86	848 s	30.04 cm
12	108 s	30.38 cm	37	358 s	30.26 cm	62	608 s	30.15 cm	87	858 s	30.03 cm
13	118 s	30.37 cm	38	368 s	30.26 cm	63	618 s	30.15 cm	88	868 s	30.03 cm
14	128 s	30.36 cm	39	378 s	30.25 cm	64	628 s	30.14 cm	89	878 s	30.02 cm
15	138 s	30.36 cm	40	388 s	30.25 cm	65	638 s	30.14 cm	90	888 s	30.02 cm
16	148 s	30.35 cm	41	398 s	30.24 cm	66	648 s	30.14 cm	91	898 s	30.01 cm
17	158 s	30.35 cm	42	408 s	30.23 cm	67	658 s	30.13 cm	92	908 s	30.01 cm
18	168 s	30.35 cm	43	418 s	30.23 cm	68	668 s	30.13 cm	93	918 s	30.0 cm
19	178 s	30.35 cm	44	428 s	30.23 cm	69	678 s	30.11 cm	94	928 s	30.0 cm
20	188 s	30.34 cm	45	438 s	30.22 cm	70	688 s	30.11 cm	95	938 s	29.99 cm
21	198 s	30.34 cm	46	448 s	30.21 cm	71	698 s	30.1 cm	96	948 s	29.99 cm
22	208 s	30.33 cm	47	458 s	30.21 cm	72	708 s	30.1 cm	97	958 s	29.98 cm
23	218 s	30.33 cm	48	468 s	30.21 cm	73	718 s	30.09 cm	98	968 s	29.98 cm
24	228 s	30.32 cm	49	478 s	30.2 cm	74	728 s	30.09 cm	99	978 s	29.97 cm
25	238 s	30.32 cm	50	488 s	30.2 cm	75	738 s	30.09 cm	100	988 s	29.95 cm

Lotus Lake WIP - Kerber - Kerber Pond

kerber a Readings continued

#	Time	Head	#	Time	Head	#	Time	Head	#	Time	Head
101	998 s	29.95 cm	133	1318 s	29.78 cm	165	1638 s	29.6 cm	197	1958 s	29.42 cm
102	1008 s	29.95 cm	134	1328 s	29.78 cm	166	1648 s	29.6 cm	198	1968 s	29.41 cm
103	1018 s	29.94 cm	135	1338 s	29.77 cm	167	1658 s	29.59 cm	199	1978 s	29.41 cm
104	1028 s	29.93 cm	136	1348 s	29.77 cm	168	1668 s	29.59 cm	200	1988 s	29.4 cm
105	1038 s	29.93 cm	137	1358 s	29.76 cm	169	1678 s	29.58 cm	201	1998 s	29.39 cm
106	1048 s	29.93 cm	138	1368 s	29.76 cm	170	1688 s	29.58 cm	202	2008 s	29.39 cm
107	1058 s	29.92 cm	139	1378 s	29.75 cm	171	1698 s	29.57 cm	203	2018 s	29.51 cm
108	1068 s	29.91 cm	140	1388 s	29.75 cm	172	1708 s	29.57 cm	204	2028 s	29.5 cm
109	1078 s	29.91 cm	141	1398 s	29.74 cm	173	1718 s	29.56 cm	205	2038 s	29.49 cm
110	1088 s	29.91 cm	142	1408 s	29.74 cm	174	1728 s	29.55 cm	206	2048 s	29.49 cm
111	1098 s	29.9 cm	143	1418 s	29.73 cm	175	1738 s	29.55 cm	207	2058 s	29.48 cm
112	1108 s	29.9 cm	144	1428 s	29.73 cm	176	1748 s	29.54 cm	208	2068 s	29.48 cm
113	1118 s	29.88 cm	145	1438 s	29.72 cm	177	1758 s	29.54 cm	209	2078 s	29.46 cm
114	1128 s	29.89 cm	146	1448 s	29.72 cm	178	1768 s	29.53 cm	210	2088 s	29.46 cm
115	1138 s	29.88 cm	147	1458 s	29.71 cm	179	1778 s	29.53 cm	211	2098 s	29.45 cm
116	1148 s	29.88 cm	148	1468 s	29.71 cm	180	1788 s	29.52 cm	212	2108 s	29.45 cm
117	1158 s	29.87 cm	149	1478 s	29.7 cm	181	1798 s	29.52 cm	213	2118 s	29.44 cm
118	1168 s	29.87 cm	150	1488 s	29.69 cm	182	1808 s	29.51 cm	214	2479 s	29.27 cm
119	1178 s	29.87 cm	151	1498 s	29.69 cm	183	1818 s	29.51 cm	215	2489 s	29.26 cm
120	1188 s	29.86 cm	152	1508 s	29.68 cm	184	1828 s	29.5 cm	216	2499 s	29.25 cm
121	1198 s	29.85 cm	153	1518 s	29.68 cm	185	1838 s	29.49 cm	217	2509 s	29.25 cm
122	1208 s	29.85 cm	154	1528 s	29.67 cm	186	1848 s	29.49 cm	218	2519 s	29.24 cm
123	1218 s	29.84 cm	155	1538 s	29.67 cm	187	1858 s	29.48 cm	219	2529 s	29.24 cm
124	1228 s	29.84 cm	156	1548 s	29.66 cm	188	1868 s	29.48 cm	220	2539 s	29.23 cm
125	1238 s	29.83 cm	157	1558 s	29.66 cm	189	1878 s	29.46 cm	221	2549 s	29.23 cm
126	1248 s	29.83 cm	158	1568 s	29.65 cm	190	1888 s	29.46 cm	222	2559 s	29.22 cm
127	1258 s	29.82 cm	159	1578 s	29.65 cm	191	1898 s	29.45 cm	223	2569 s	29.22 cm
128	1268 s	29.82 cm	160	1588 s	29.64 cm	192	1908 s	29.45 cm	224	2579 s	29.21 cm
129	1278 s	29.81 cm	161	1598 s	29.64 cm	193	1918 s	29.44 cm	225	2589 s	29.21 cm
130	1288 s	29.81 cm	162	1608 s	29.62 cm	194	1928 s	29.44 cm	226	2599 s	29.2 cm
131	1298 s	29.79 cm	163	1618 s	29.62 cm	195	1938 s	29.43 cm	227	2609 s	29.2 cm
132	1308 s	29.79 cm	164	1628 s	29.61 cm	196	1948 s	29.42 cm	228	2619 s	29.19 cm

Lotus Lake WIP - Kerber - Kerber Pond

kerber a Readings continued

#	Time	Head	#	Time	Head	#	Time	Head	#	Time	Head
229	2629 s	29.16 cm	261	2949 s	28.99 cm	293	3269 s	28.8 cm	325	3589 s	28.61 cm
230	2639 s	29.16 cm	262	2959 s	28.99 cm	294	3279 s	28.8 cm	326	3599 s	28.6 cm
231	2649 s	29.15 cm	263	2969 s	28.97 cm	295	3289 s	28.79 cm	327	3609 s	28.6 cm
232	2659 s	29.15 cm	264	2979 s	28.97 cm	296	3299 s	28.79 cm	328	3619 s	28.59 cm
233	2669 s	29.13 cm	265	2989 s	28.96 cm	297	3309 s	28.78 cm	329	3629 s	28.58 cm
234	2679 s	29.13 cm	266	2999 s	28.96 cm	298	3319 s	28.78 cm	330	3639 s	28.58 cm
235	2689 s	29.12 cm	267	3009 s	28.95 cm	299	3329 s	28.77 cm	331	3649 s	28.57 cm
236	2699 s	29.11 cm	268	3019 s	28.94 cm	300	3339 s	28.77 cm	332	3659 s	28.57 cm
237	2709 s	29.11 cm	269	3029 s	28.94 cm	301	3349 s	28.76 cm	333	3669 s	28.56 cm
238	2719 s	29.11 cm	270	3039 s	28.93 cm	302	3359 s	28.76 cm	334	3679 s	28.56 cm
239	2729 s	29.1 cm	271	3049 s	28.93 cm	303	3369 s	28.75 cm	335	3689 s	28.55 cm
240	2739 s	29.1 cm	272	3059 s	28.93 cm	304	3379 s	28.74 cm	336	3699 s	28.55 cm
241	2749 s	29.09 cm	273	3069 s	28.92 cm	305	3389 s	28.74 cm	337	3709 s	28.54 cm
242	2759 s	29.09 cm	274	3079 s	28.91 cm	306	3399 s	28.73 cm	338	3719 s	28.53 cm
243	2769 s	29.08 cm	275	3089 s	28.91 cm	307	3409 s	28.73 cm	339	3729 s	28.53 cm
244	2779 s	29.08 cm	276	3099 s	28.91 cm	308	3419 s	28.72 cm	340	3739 s	28.52 cm
245	2789 s	29.07 cm	277	3109 s	28.9 cm	309	3429 s	28.72 cm	341	3749 s	28.52 cm
246	2799 s	29.07 cm	278	3119 s	28.9 cm	310	3439 s	28.71 cm	342	3759 s	28.51 cm
247	2809 s	29.06 cm	279	3129 s	28.89 cm	311	3449 s	28.7 cm	343	3769 s	28.51 cm
248	2819 s	29.06 cm	280	3139 s	28.89 cm	312	3459 s	28.69 cm	344	3779 s	28.5 cm
249	2829 s	29.05 cm	281	3149 s	28.88 cm	313	3469 s	28.69 cm	345	3789 s	28.5 cm
250	2839 s	29.05 cm	282	3159 s	28.87 cm	314	3479 s	28.68 cm	346	3799 s	28.48 cm
251	2849 s	29.04 cm	283	3169 s	28.87 cm	315	3489 s	28.67 cm	347	3809 s	28.48 cm
252	2859 s	29.04 cm	284	3179 s	28.86 cm	316	3499 s	28.67 cm	348	3819 s	28.47 cm
253	2869 s	29.03 cm	285	3189 s	28.86 cm	317	3509 s	28.66 cm	349	3829 s	28.46 cm
254	2879 s	29.03 cm	286	3199 s	28.85 cm	318	3519 s	28.66 cm	350	3839 s	28.46 cm
255	2889 s	29.02 cm	287	3209 s	28.85 cm	319	3529 s	28.64 cm	351	3849 s	28.45 cm
256	2899 s	29.01 cm	288	3219 s	28.84 cm	320	3539 s	28.64 cm	352	3859 s	28.45 cm
257	2909 s	29.01 cm	289	3229 s	28.84 cm	321	3549 s	28.63 cm	353	3869 s	28.44 cm
258	2919 s	29.0 cm	290	3239 s	28.83 cm	322	3559 s	28.62 cm	354	3879 s	28.44 cm
259	2929 s	29.0 cm	291	3249 s	28.83 cm	323	3569 s	28.62 cm	355	3889 s	28.43 cm
260	2939 s	29.0 cm	292	3259 s	28.82 cm	324	3579 s	28.61 cm	356	3899 s	28.43 cm

Lotus Lake WIP - Kerber - Kerber Pond

kerber a Readings continued

#	Time	Head	#	Time	Head	#	Time	Head	#	Time	Head
357	3909 s	28.42 cm	389	4229 s	28.23 cm	421	4549 s	28.05 cm	453	4869 s	27.87 cm
358	3919 s	28.42 cm	390	4239 s	28.23 cm	422	4559 s	28.05 cm	454	4879 s	27.86 cm
359	3929 s	28.41 cm	391	4249 s	28.22 cm	423	4569 s	28.04 cm	455	4889 s	27.85 cm
360	3939 s	28.4 cm	392	4259 s	28.22 cm	424	4579 s	28.04 cm	456	4899 s	27.85 cm
361	3949 s	28.4 cm	393	4269 s	28.21 cm	425	4589 s	28.03 cm	457	4909 s	27.84 cm
362	3959 s	28.39 cm	394	4279 s	28.21 cm	426	4599 s	28.02 cm	458	4919 s	27.84 cm
363	3969 s	28.39 cm	395	4289 s	28.2 cm	427	4609 s	28.02 cm	459	4929 s	27.82 cm
364	3979 s	28.38 cm	396	4299 s	28.2 cm	428	4619 s	28.01 cm	460	4939 s	27.82 cm
365	3989 s	28.38 cm	397	4309 s	28.19 cm	429	4629 s	28.01 cm	461	4949 s	27.81 cm
366	3999 s	28.37 cm	398	4319 s	28.19 cm	430	4639 s	28.0 cm	462	4959 s	27.81 cm
367	4009 s	28.36 cm	399	4329 s	28.18 cm	431	4649 s	28.0 cm	463	4969 s	27.8 cm
368	4019 s	28.36 cm	400	4339 s	28.18 cm	432	4659 s	27.98 cm	464	4979 s	27.8 cm
369	4029 s	28.35 cm	401	4349 s	28.17 cm	433	4669 s	27.98 cm	465	4989 s	27.79 cm
370	4039 s	28.35 cm	402	4359 s	28.17 cm	434	4679 s	27.97 cm	466	4999 s	27.79 cm
371	4049 s	28.34 cm	403	4369 s	28.15 cm	435	4689 s	27.97 cm	467	5009 s	27.78 cm
372	4059 s	28.34 cm	404	4379 s	28.14 cm	436	4699 s	27.96 cm	468	5019 s	27.77 cm
373	4069 s	28.33 cm	405	4389 s	28.14 cm	437	4709 s	27.95 cm	469	5029 s	27.77 cm
374	4079 s	28.33 cm	406	4399 s	28.13 cm	438	4719 s	27.95 cm	470	5039 s	27.76 cm
375	4089 s	28.31 cm	407	4409 s	28.13 cm	439	4729 s	27.94 cm	471	5049 s	27.76 cm
376	4099 s	28.3 cm	408	4419 s	28.12 cm	440	4739 s	27.94 cm	472	5059 s	27.75 cm
377	4109 s	28.3 cm	409	4429 s	28.12 cm	441	4749 s	27.93 cm	473	5069 s	27.75 cm
378	4119 s	28.29 cm	410	4439 s	28.11 cm	442	4759 s	27.93 cm	474	5079 s	27.74 cm
379	4129 s	28.29 cm	411	4449 s	28.11 cm	443	4769 s	27.92 cm	475	5089 s	27.74 cm
380	4139 s	28.28 cm	412	4459 s	28.1 cm	444	4779 s	27.92 cm	476	5099 s	27.73 cm
381	4149 s	28.28 cm	413	4469 s	28.1 cm	445	4789 s	27.91 cm	477	5109 s	27.73 cm
382	4159 s	28.27 cm	414	4479 s	28.09 cm	446	4799 s	27.9 cm	478	5119 s	27.72 cm
383	4169 s	28.27 cm	415	4489 s	28.09 cm	447	4809 s	27.9 cm	479	5129 s	27.72 cm
384	4179 s	28.26 cm	416	4499 s	28.08 cm	448	4819 s	27.89 cm	480	5139 s	27.71 cm
385	4189 s	28.26 cm	417	4509 s	28.07 cm	449	4829 s	27.89 cm	481	5149 s	27.71 cm
386	4199 s	28.25 cm	418	4519 s	28.07 cm	450	4839 s	27.88 cm	482	5159 s	27.7 cm
387	4209 s	28.24 cm	419	4529 s	28.06 cm	451	4849 s	27.88 cm	483	5169 s	27.7 cm
388	4219 s	28.24 cm	420	4539 s	28.06 cm	452	4859 s	27.87 cm	484	5179 s	27.69 cm

Lotus Lake WIP - Kerber - Kerber Pond

kerber a Readings continued

#	Time	Head	#	Time	Head	#	Time	Head	#	Time	Head
485	5189 s	27.69 cm	517	5509 s	27.49 cm	549	5829 s	27.3 cm	581	6149 s	27.12 cm
486	5199 s	27.68 cm	518	5519 s	27.48 cm	550	5839 s	27.3 cm	582	6159 s	27.11 cm
487	5209 s	27.66 cm	519	5529 s	27.47 cm	551	5849 s	27.29 cm	583	6169 s	27.11 cm
488	5219 s	27.66 cm	520	5539 s	27.47 cm	552	5859 s	27.29 cm	584	6179 s	27.1 cm
489	5229 s	27.57 cm	521	5549 s	27.46 cm	553	5869 s	27.28 cm	585	6189 s	27.1 cm
490	5239 s	27.64 cm	522	5559 s	27.46 cm	554	5879 s	27.28 cm	586	6199 s	27.09 cm
491	5249 s	27.63 cm	523	5569 s	27.45 cm	555	5889 s	27.27 cm	587	6209 s	27.08 cm
492	5259 s	27.62 cm	524	5579 s	27.45 cm	556	5899 s	27.27 cm	588	6219 s	27.08 cm
493	5269 s	27.62 cm	525	5589 s	27.44 cm	557	5909 s	27.26 cm	589	6229 s	27.07 cm
494	5279 s	27.61 cm	526	5599 s	27.44 cm	558	5919 s	27.25 cm	590	6239 s	27.07 cm
495	5289 s	27.61 cm	527	5609 s	27.43 cm	559	5929 s	27.25 cm	591	6249 s	27.06 cm
496	5299 s	27.6 cm	528	5619 s	27.42 cm	560	5939 s	27.24 cm	592	6259 s	27.06 cm
497	5309 s	27.6 cm	529	5629 s	27.42 cm	561	5949 s	27.24 cm	593	6269 s	27.05 cm
498	5319 s	27.59 cm	530	5639 s	27.41 cm	562	5959 s	27.23 cm	594	6279 s	27.05 cm
499	5329 s	27.59 cm	531	5649 s	27.41 cm	563	5969 s	27.23 cm	595	6289 s	27.04 cm
500	5339 s	27.58 cm	532	5659 s	27.4 cm	564	5979 s	27.22 cm	596	6299 s	27.03 cm
501	5349 s	27.58 cm	533	5669 s	27.4 cm	565	5989 s	27.22 cm	597	6309 s	27.03 cm
502	5359 s	27.57 cm	534	5679 s	27.39 cm	566	5999 s	27.21 cm	598	6319 s	27.02 cm
503	5369 s	27.57 cm	535	5689 s	27.39 cm	567	6009 s	27.21 cm	599	6329 s	27.02 cm
504	5379 s	27.56 cm	536	5699 s	27.38 cm	568	6019 s	27.2 cm	600	6339 s	27.0 cm
505	5389 s	27.56 cm	537	5709 s	27.38 cm	569	6029 s	27.19 cm	601	6349 s	27.0 cm
506	5399 s	27.56 cm	538	5719 s	27.37 cm	570	6039 s	27.19 cm	602	6359 s	26.99 cm
507	5409 s	27.55 cm	539	5729 s	27.37 cm	571	6049 s	27.17 cm	603	6369 s	26.98 cm
508	5419 s	27.54 cm	540	5739 s	27.36 cm	572	6059 s	27.17 cm	604	6379 s	26.98 cm
509	5429 s	27.54 cm	541	5749 s	27.36 cm	573	6069 s	27.16 cm	605	6389 s	26.97 cm
510	5439 s	27.53 cm	542	5759 s	27.35 cm	574	6079 s	27.16 cm	606	6399 s	26.97 cm
511	5449 s	27.53 cm	543	5769 s	27.35 cm	575	6089 s	27.15 cm	607	6409 s	26.96 cm
512	5459 s	27.52 cm	544	5779 s	27.33 cm	576	6099 s	27.15 cm	608	6419 s	26.96 cm
513	5469 s	27.52 cm	545	5789 s	27.33 cm	577	6109 s	27.14 cm	609	6429 s	26.95 cm
514	5479 s	27.51 cm	546	5799 s	27.32 cm	578	6119 s	27.13 cm	610	6439 s	26.95 cm
515	5489 s	27.51 cm	547	5809 s	27.31 cm	579	6129 s	27.13 cm	611	6449 s	26.94 cm
516	5499 s	27.49 cm	548	5819 s	27.31 cm	580	6139 s	27.12 cm	612	6459 s	26.93 cm

Lotus Lake WIP - Kerber - Kerber Pond

kerber a Readings continued

#	Time	Head	#	Time	Head	#	Time	Head	#	Time	Head
613	6469 s	26.93 cm	645	6789 s	26.74 cm	677	7109 s	26.56 cm	709	7429 s	26.37 cm
614	6479 s	26.92 cm	646	6799 s	26.74 cm	678	7119 s	26.55 cm	710	7439 s	26.37 cm
615	6489 s	26.92 cm	647	6809 s	26.73 cm	679	7129 s	26.55 cm	711	7449 s	26.35 cm
616	6499 s	26.91 cm	648	6819 s	26.72 cm	680	7139 s	26.54 cm	712	7459 s	26.35 cm
617	6509 s	26.9 cm	649	6829 s	26.72 cm	681	7149 s	26.54 cm	713	7469 s	26.34 cm
618	6519 s	26.9 cm	650	6839 s	26.71 cm	682	7159 s	26.53 cm	714	7479 s	26.33 cm
619	6529 s	26.89 cm	651	6849 s	26.71 cm	683	7169 s	26.51 cm	715	7489 s	26.33 cm
620	6539 s	26.89 cm	652	6859 s	26.7 cm	684	7179 s	26.51 cm	716	7499 s	26.32 cm
621	6549 s	26.88 cm	653	6869 s	26.7 cm	685	7189 s	26.5 cm	717	7509 s	26.32 cm
622	6559 s	26.88 cm	654	6879 s	26.69 cm	686	7199 s	26.5 cm	718	7519 s	26.31 cm
623	6569 s	26.87 cm	655	6889 s	26.69 cm	687	7209 s	26.49 cm	719	7529 s	26.3 cm
624	6579 s	26.87 cm	656	6899 s	26.67 cm	688	7219 s	26.49 cm	720	7539 s	26.3 cm
625	6589 s	26.86 cm	657	6909 s	26.67 cm	689	7229 s	26.48 cm	721	7549 s	26.29 cm
626	6599 s	26.86 cm	658	6919 s	26.66 cm	690	7239 s	26.48 cm	722	7559 s	26.29 cm
627	6609 s	26.84 cm	659	6929 s	26.66 cm	691	7249 s	26.47 cm	723	7569 s	26.28 cm
628	6619 s	26.83 cm	660	6939 s	26.65 cm	692	7259 s	26.47 cm	724	7579 s	26.28 cm
629	6629 s	26.83 cm	661	6949 s	26.64 cm	693	7269 s	26.46 cm	725	7589 s	26.27 cm
630	6639 s	26.82 cm	662	6959 s	26.64 cm	694	7279 s	26.45 cm	726	7599 s	26.26 cm
631	6649 s	26.82 cm	663	6969 s	26.63 cm	695	7289 s	26.45 cm	727	7609 s	26.26 cm
632	6659 s	26.81 cm	664	6979 s	26.63 cm	696	7299 s	26.44 cm	728	7619 s	26.25 cm
633	6669 s	26.81 cm	665	6989 s	26.62 cm	697	7309 s	26.44 cm	729	7629 s	26.25 cm
634	6679 s	26.8 cm	666	6999 s	26.62 cm	698	7319 s	26.43 cm	730	7639 s	26.24 cm
635	6689 s	26.79 cm	667	7009 s	26.61 cm	699	7329 s	26.43 cm	731	7649 s	26.24 cm
636	6699 s	26.79 cm	668	7019 s	26.61 cm	700	7339 s	26.42 cm	732	7659 s	26.23 cm
637	6709 s	26.78 cm	669	7029 s	26.6 cm	701	7349 s	26.42 cm	733	7669 s	26.23 cm
638	6719 s	26.78 cm	670	7039 s	26.59 cm	702	7359 s	26.41 cm	734	7679 s	26.22 cm
639	6729 s	26.77 cm	671	7049 s	26.59 cm	703	7369 s	26.41 cm	735	7689 s	26.21 cm
640	6739 s	26.77 cm	672	7059 s	26.58 cm	704	7379 s	26.4 cm	736	7699 s	26.21 cm
641	6749 s	26.76 cm	673	7069 s	26.58 cm	705	7389 s	26.39 cm	737	7709 s	26.2 cm
642	6759 s	26.76 cm	674	7079 s	26.57 cm	706	7399 s	26.39 cm	738	7719 s	26.2 cm
643	6769 s	26.75 cm	675	7089 s	26.57 cm	707	7409 s	26.38 cm	739	7729 s	26.18 cm
644	6779 s	26.75 cm	676	7099 s	26.56 cm	708	7419 s	26.38 cm	740	7739 s	26.18 cm

Lotus Lake WIP - Kerber - Kerber Pond

kerber a Readings continued

#	Time	Head	#	Time	Head	#	Time	Head	#	Time	Head
741	7749 s	26.17 cm	773	8069 s	25.99 cm	805	8389 s	25.81 cm	837	8709 s	25.63 cm
742	7759 s	26.17 cm	774	8079 s	25.98 cm	806	8399 s	25.8 cm	838	8719 s	25.62 cm
743	7769 s	26.16 cm	775	8089 s	25.97 cm	807	8409 s	25.79 cm	839	8729 s	25.61 cm
744	7779 s	26.16 cm	776	8099 s	25.97 cm	808	8419 s	25.79 cm	840	8739 s	25.61 cm
745	7789 s	26.15 cm	777	8109 s	25.96 cm	809	8429 s	25.78 cm	841	8749 s	25.61 cm
746	7799 s	26.15 cm	778	8119 s	25.96 cm	810	8439 s	25.78 cm	842	8759 s	25.6 cm
747	7809 s	26.14 cm	779	8129 s	25.95 cm	811	8449 s	25.77 cm	843	8769 s	25.6 cm
748	7819 s	26.13 cm	780	8139 s	25.95 cm	812	8459 s	25.77 cm	844	8779 s	25.59 cm
749	7829 s	26.13 cm	781	8149 s	25.94 cm	813	8469 s	25.76 cm	845	8789 s	25.59 cm
750	7839 s	26.12 cm	782	8159 s	25.94 cm	814	8479 s	25.76 cm	846	8799 s	25.58 cm
751	7849 s	26.12 cm	783	8169 s	25.93 cm	815	8489 s	25.75 cm	847	8809 s	25.58 cm
752	7859 s	26.11 cm	784	8179 s	25.93 cm	816	8499 s	25.75 cm	848	8819 s	25.57 cm
753	7869 s	26.1 cm	785	8189 s	25.92 cm	817	8509 s	25.74 cm	849	8829 s	25.57 cm
754	7879 s	26.1 cm	786	8199 s	25.92 cm	818	8519 s	25.73 cm	850	8839 s	25.56 cm
755	7889 s	26.09 cm	787	8209 s	25.91 cm	819	8529 s	25.73 cm	851	8849 s	25.56 cm
756	7899 s	26.09 cm	788	8219 s	25.91 cm	820	8539 s	25.72 cm	852	8859 s	25.55 cm
757	7909 s	26.08 cm	789	8229 s	25.9 cm	821	8549 s	25.72 cm	853	8869 s	25.55 cm
758	7919 s	26.08 cm	790	8239 s	25.89 cm	822	8559 s	25.71 cm	854	8879 s	25.53 cm
759	7929 s	26.07 cm	791	8249 s	25.89 cm	823	8569 s	25.71 cm	855	8889 s	25.53 cm
760	7939 s	26.07 cm	792	8259 s	25.88 cm	824	8579 s	25.69 cm	856	8899 s	25.52 cm
761	7949 s	26.06 cm	793	8269 s	25.88 cm	825	8589 s	25.69 cm	857	8909 s	25.52 cm
762	7959 s	26.06 cm	794	8279 s	25.87 cm	826	8599 s	25.68 cm	858	8919 s	25.51 cm
763	7969 s	26.05 cm	795	8289 s	25.87 cm	827	8609 s	25.68 cm	859	8929 s	25.51 cm
764	7979 s	26.04 cm	796	8299 s	25.85 cm	828	8619 s	25.67 cm	860	8939 s	25.5 cm
765	7989 s	26.04 cm	797	8309 s	25.85 cm	829	8629 s	25.67 cm	861	8949 s	25.5 cm
766	7999 s	26.02 cm	798	8319 s	25.84 cm	830	8639 s	25.66 cm	862	8959 s	25.49 cm
767	8009 s	26.02 cm	799	8329 s	25.84 cm	831	8649 s	25.66 cm	863	8969 s	25.49 cm
768	8019 s	26.01 cm	800	8339 s	25.83 cm	832	8659 s	25.65 cm	864	8979 s	25.48 cm
769	8029 s	26.01 cm	801	8349 s	25.83 cm	833	8669 s	25.65 cm	865	8989 s	25.48 cm
770	8039 s	26.0 cm	802	8359 s	25.82 cm	834	8679 s	25.64 cm	866	8999 s	25.47 cm
771	8049 s	26.0 cm	803	8369 s	25.82 cm	835	8689 s	25.63 cm	867	9009 s	25.47 cm
772	8059 s	25.99 cm	804	8379 s	25.81 cm	836	8699 s	25.63 cm	868	9019 s	25.46 cm

Lotus Lake WIP - Kerber - Kerber Pond

kerber a Readings continued

#	Time	Head	#	Time	Head	#	Time	Head	#	Time	Head
869	9029 s	25.46 cm	901	9349 s	25.29 cm	933	9669 s	25.12 cm	965	9989 s	24.95 cm
870	9039 s	25.45 cm	902	9359 s	25.28 cm	934	9679 s	25.11 cm	966	9999 s	24.95 cm
871	9049 s	25.45 cm	903	9369 s	25.28 cm	935	9689 s	25.11 cm	967	10009 s	24.94 cm
872	9059 s	25.44 cm	904	9379 s	25.27 cm	936	9699 s	25.1 cm	968	10019 s	24.94 cm
873	9069 s	25.44 cm	905	9389 s	25.27 cm	937	9709 s	25.1 cm	969	10029 s	24.93 cm
874	9079 s	25.43 cm	906	9399 s	25.26 cm	938	9719 s	25.1 cm	970	10039 s	24.93 cm
875	9089 s	25.43 cm	907	9409 s	25.26 cm	939	9729 s	25.09 cm	971	10049 s	24.92 cm
876	9099 s	25.42 cm	908	9419 s	25.25 cm	940	9739 s	25.09 cm	972	10059 s	24.92 cm
877	9109 s	25.42 cm	909	9429 s	25.25 cm	941	9749 s	25.08 cm	973	10069 s	24.91 cm
878	9119 s	25.41 cm	910	9439 s	25.24 cm	942	9759 s	25.08 cm	974	10079 s	24.91 cm
879	9129 s	25.41 cm	911	9449 s	25.24 cm	943	9769 s	25.07 cm	975	10089 s	24.9 cm
880	9139 s	25.4 cm	912	9459 s	25.23 cm	944	9779 s	25.07 cm	976	10099 s	24.9 cm
881	9149 s	25.4 cm	913	9469 s	25.23 cm	945	9789 s	25.06 cm	977	10109 s	24.89 cm
882	9159 s	25.39 cm	914	9479 s	25.22 cm	946	9799 s	25.06 cm	978	10119 s	24.89 cm
883	9169 s	25.39 cm	915	9489 s	25.22 cm	947	9809 s	25.04 cm	979	10129 s	24.87 cm
884	9179 s	25.38 cm	916	9499 s	25.2 cm	948	9819 s	25.04 cm	980	10139 s	24.87 cm
885	9189 s	25.38 cm	917	9509 s	25.2 cm	949	9829 s	25.03 cm	981	10149 s	24.86 cm
886	9199 s	25.36 cm	918	9519 s	25.19 cm	950	9839 s	25.03 cm	982	10159 s	24.86 cm
887	9209 s	25.36 cm	919	9529 s	25.19 cm	951	9849 s	25.02 cm	983	10169 s	24.85 cm
888	9219 s	25.35 cm	920	9539 s	25.18 cm	952	9859 s	25.02 cm	984	10179 s	24.85 cm
889	9229 s	25.35 cm	921	9549 s	25.18 cm	953	9869 s	25.01 cm	985	10189 s	24.84 cm
890	9239 s	25.34 cm	922	9559 s	25.17 cm	954	9879 s	25.01 cm	986	10199 s	24.84 cm
891	9249 s	25.34 cm	923	9569 s	25.17 cm	955	9889 s	25.0 cm	987	10209 s	24.83 cm
892	9259 s	25.33 cm	924	9579 s	25.16 cm	956	9899 s	25.0 cm	988	10219 s	24.83 cm
893	9269 s	25.33 cm	925	9589 s	25.16 cm	957	9909 s	24.99 cm	989	10229 s	24.82 cm
894	9279 s	25.32 cm	926	9599 s	25.15 cm	958	9919 s	24.99 cm	990	10239 s	24.82 cm
895	9289 s	25.32 cm	927	9609 s	25.15 cm	959	9929 s	24.98 cm	991	10249 s	24.81 cm
896	9299 s	25.31 cm	928	9619 s	25.14 cm	960	9939 s	24.98 cm	992	10259 s	24.81 cm
897	9309 s	25.31 cm	929	9629 s	25.14 cm	961	9949 s	24.97 cm	993	10269 s	24.8 cm
898	9319 s	25.3 cm	930	9639 s	25.13 cm	962	9959 s	24.97 cm	994	10279 s	24.8 cm
899	9329 s	25.3 cm	931	9649 s	25.13 cm	963	9969 s	24.96 cm	995	10289 s	24.79 cm
900	9339 s	25.29 cm	932	9659 s	25.12 cm	964	9979 s	24.96 cm	996	10299 s	24.79 cm

Lotus Lake WIP - Kerber - Kerber Pond

kerber a Readings continued

#	Time	Head	#	Time	Head	#	Time	Head	#	Time	Head
997	10309 s	24.78 cm	1029	10629 s	24.61 cm	1061	10949 s	24.44 cm	1093	11269 s	24.27 cm
998	10319 s	24.78 cm	1030	10639 s	24.6 cm	1062	10959 s	24.43 cm	1094	11279 s	24.26 cm
999	10329 s	24.77 cm	1031	10649 s	24.6 cm	1063	10969 s	24.43 cm	1095	11289 s	24.26 cm
1000	10339 s	24.77 cm	1032	10659 s	24.59 cm	1064	10979 s	24.42 cm	1096	11299 s	24.25 cm
1001	10349 s	24.76 cm	1033	10669 s	24.59 cm	1065	10989 s	24.42 cm	1097	11309 s	24.24 cm
1002	10359 s	24.75 cm	1034	10679 s	24.58 cm	1066	10999 s	24.41 cm	1098	11319 s	24.24 cm
1003	10369 s	24.75 cm	1035	10689 s	24.58 cm	1067	11009 s	24.41 cm	1099	11329 s	24.24 cm
1004	10379 s	24.75 cm	1036	10699 s	24.57 cm	1068	11019 s	24.4 cm	1100	11339 s	24.22 cm
1005	10389 s	24.74 cm	1037	10709 s	24.57 cm	1069	11029 s	24.4 cm	1101	11349 s	24.22 cm
1006	10399 s	24.73 cm	1038	10719 s	24.56 cm	1070	11039 s	24.38 cm	1102	11359 s	24.21 cm
1007	10409 s	24.73 cm	1039	10729 s	24.56 cm	1071	11049 s	24.38 cm	1103	11369 s	24.21 cm
1008	10419 s	24.71 cm	1040	10739 s	24.54 cm	1072	11059 s	24.38 cm	1104	11379 s	24.2 cm
1009	10429 s	24.71 cm	1041	10749 s	24.54 cm	1073	11069 s	24.37 cm	1105	11389 s	24.2 cm
1010	10439 s	24.7 cm	1042	10759 s	24.53 cm	1074	11079 s	24.36 cm	1106	11399 s	24.19 cm
1011	10449 s	24.7 cm	1043	10769 s	24.53 cm	1075	11089 s	24.36 cm	1107	11409 s	24.19 cm
1012	10459 s	24.69 cm	1044	10779 s	24.52 cm	1076	11099 s	24.35 cm	1108	11419 s	24.18 cm
1013	10469 s	24.69 cm	1045	10789 s	24.52 cm	1077	11109 s	24.35 cm	1109	11429 s	24.18 cm
1014	10479 s	24.68 cm	1046	10799 s	24.51 cm	1078	11119 s	24.34 cm	1110	11439 s	24.17 cm
1015	10489 s	24.68 cm	1047	10809 s	24.51 cm	1079	11129 s	24.34 cm	1111	11449 s	24.16 cm
1016	10499 s	24.67 cm	1048	10819 s	24.5 cm	1080	11139 s	24.33 cm	1112	11459 s	24.16 cm
1017	10509 s	24.67 cm	1049	10829 s	24.5 cm	1081	11149 s	24.33 cm	1113	11469 s	24.16 cm
1018	10519 s	24.66 cm	1050	10839 s	24.49 cm	1082	11159 s	24.32 cm	1114	11479 s	24.15 cm
1019	10529 s	24.66 cm	1051	10849 s	24.49 cm	1083	11169 s	24.32 cm	1115	11489 s	24.15 cm
1020	10539 s	24.65 cm	1052	10859 s	24.48 cm	1084	11179 s	24.31 cm	1116	11499 s	24.14 cm
1021	10549 s	24.65 cm	1053	10869 s	24.48 cm	1085	11189 s	24.31 cm	1117	11509 s	24.14 cm
1022	10559 s	24.64 cm	1054	10879 s	24.47 cm	1086	11199 s	24.3 cm	1118	11519 s	24.13 cm
1023	10569 s	24.64 cm	1055	10889 s	24.47 cm	1087	11209 s	24.3 cm	1119	11529 s	24.13 cm
1024	10579 s	24.63 cm	1056	10899 s	24.46 cm	1088	11219 s	24.29 cm	1120	11539 s	24.12 cm
1025	10589 s	24.63 cm	1057	10909 s	24.46 cm	1089	11229 s	24.29 cm	1121	11549 s	24.12 cm
1026	10599 s	24.62 cm	1058	10919 s	24.45 cm	1090	11239 s	24.28 cm	1122	11559 s	24.11 cm
1027	10609 s	24.62 cm	1059	10929 s	24.45 cm	1091	11249 s	24.28 cm	1123	11569 s	24.11 cm
1028	10619 s	24.61 cm	1060	10939 s	24.44 cm	1092	11259 s	24.27 cm	1124	11579 s	24.1 cm

Lotus Lake WIP - Kerber - Kerber Pond

kerber a Readings continued

#	Time	Head	#	Time	Head	#	Time	Head	#	Time	Head
1125	11589 s	24.1 cm	1157	11909 s	23.92 cm	1189	12229 s	23.76 cm	1221	12549 s	23.59 cm
1126	11599 s	24.09 cm	1158	11919 s	23.92 cm	1190	12239 s	23.75 cm	1222	12559 s	23.58 cm
1127	11609 s	24.09 cm	1159	11929 s	23.91 cm	1191	12249 s	23.75 cm	1223	12569 s	23.58 cm
1128	11619 s	24.08 cm	1160	11939 s	23.91 cm	1192	12259 s	23.74 cm	1224	12579 s	23.56 cm
1129	11629 s	24.08 cm	1161	11949 s	23.89 cm	1193	12269 s	23.74 cm	1225	12589 s	23.55 cm
1130	11639 s	24.07 cm	1162	11959 s	23.89 cm	1194	12279 s	23.72 cm	1226	12599 s	23.55 cm
1131	11649 s	24.07 cm	1163	11969 s	23.88 cm	1195	12289 s	23.72 cm	1227	12609 s	23.54 cm
1132	11659 s	24.05 cm	1164	11979 s	23.88 cm	1196	12299 s	23.71 cm	1228	12619 s	23.54 cm
1133	11669 s	24.05 cm	1165	11989 s	23.87 cm	1197	12309 s	23.71 cm	1229	12629 s	23.53 cm
1134	11679 s	24.04 cm	1166	11999 s	23.87 cm	1198	12319 s	23.7 cm	1230	12639 s	23.53 cm
1135	11689 s	24.04 cm	1167	12009 s	23.86 cm	1199	12329 s	23.7 cm	1231	12649 s	23.52 cm
1136	11699 s	24.03 cm	1168	12019 s	23.86 cm	1200	12339 s	23.69 cm	1232	12659 s	23.52 cm
1137	11709 s	24.03 cm	1169	12029 s	23.85 cm	1201	12349 s	23.69 cm	1233	12669 s	23.51 cm
1138	11719 s	24.02 cm	1170	12039 s	23.85 cm	1202	12359 s	23.68 cm	1234	12679 s	23.51 cm
1139	11729 s	24.02 cm	1171	12049 s	23.85 cm	1203	12369 s	23.68 cm	1235	12689 s	23.5 cm
1140	11739 s	24.01 cm	1172	12059 s	23.84 cm	1204	12379 s	23.67 cm	1236	12699 s	23.5 cm
1141	11749 s	24.01 cm	1173	12069 s	23.84 cm	1205	12389 s	23.67 cm	1237	12709 s	23.49 cm
1142	11759 s	24.0 cm	1174	12079 s	23.83 cm	1206	12399 s	23.66 cm	1238	12719 s	23.49 cm
1143	11769 s	23.99 cm	1175	12089 s	23.83 cm	1207	12409 s	23.66 cm	1239	12729 s	23.48 cm
1144	11779 s	23.99 cm	1176	12099 s	23.82 cm	1208	12419 s	23.65 cm	1240	12739 s	23.48 cm
1145	11789 s	23.98 cm	1177	12109 s	23.82 cm	1209	12429 s	23.65 cm	1241	12749 s	23.47 cm
1146	11799 s	23.98 cm	1178	12119 s	23.81 cm	1210	12439 s	23.64 cm	1242	12759 s	23.47 cm
1147	11809 s	23.97 cm	1179	12129 s	23.8 cm	1211	12449 s	23.64 cm	1243	12769 s	23.46 cm
1148	11819 s	23.97 cm	1180	12139 s	23.8 cm	1212	12459 s	23.63 cm	1244	12779 s	23.46 cm
1149	11829 s	23.96 cm	1181	12149 s	23.8 cm	1213	12469 s	23.63 cm	1245	12789 s	23.45 cm
1150	11839 s	23.96 cm	1182	12159 s	23.79 cm	1214	12479 s	23.62 cm	1246	12799 s	23.45 cm
1151	11849 s	23.95 cm	1183	12169 s	23.78 cm	1215	12489 s	23.62 cm	1247	12809 s	23.44 cm
1152	11859 s	23.95 cm	1184	12179 s	23.78 cm	1216	12499 s	23.61 cm	1248	12819 s	23.44 cm
1153	11869 s	23.94 cm	1185	12189 s	23.78 cm	1217	12509 s	23.61 cm	1249	12829 s	23.43 cm
1154	11879 s	23.94 cm	1186	12199 s	23.77 cm	1218	12519 s	23.6 cm	1250	12839 s	23.43 cm
1155	11889 s	23.93 cm	1187	12209 s	23.77 cm	1219	12529 s	23.6 cm	1251	12849 s	23.42 cm
1156	11899 s	23.93 cm	1188	12219 s	23.76 cm	1220	12539 s	23.59 cm	1252	12859 s	23.42 cm

Lotus Lake WIP - Kerber - Kerber Pond

kerber a Readings continued

#	Time	Head	#	Time	Head	#	Time	Head	#	Time	Head
1253	12869 s	23.4 cm	1285	13189 s	23.23 cm	1317	13509 s	23.06 cm	1349	13829 s	22.89 cm
1254	12879 s	23.4 cm	1286	13199 s	23.23 cm	1318	13519 s	23.06 cm	1350	13839 s	22.89 cm
1255	12889 s	23.39 cm	1287	13209 s	23.22 cm	1319	13529 s	23.05 cm	1351	13849 s	22.88 cm
1256	12899 s	23.39 cm	1288	13219 s	23.22 cm	1320	13539 s	23.05 cm	1352	13859 s	22.88 cm
1257	12909 s	23.38 cm	1289	13229 s	23.21 cm	1321	13549 s	23.04 cm	1353	13869 s	22.87 cm
1258	12919 s	23.38 cm	1290	13239 s	23.21 cm	1322	13559 s	23.04 cm	1354	13879 s	22.87 cm
1259	12929 s	23.37 cm	1291	13249 s	23.2 cm	1323	13569 s	23.03 cm	1355	13889 s	22.86 cm
1260	12939 s	23.37 cm	1292	13259 s	23.2 cm	1324	13579 s	23.03 cm	1356	13899 s	22.86 cm
1261	12949 s	23.36 cm	1293	13269 s	23.19 cm	1325	13589 s	23.02 cm	1357	13909 s	22.85 cm
1262	12959 s	23.36 cm	1294	13279 s	23.19 cm	1326	13599 s	23.02 cm	1358	13919 s	22.85 cm
1263	12969 s	23.35 cm	1295	13289 s	23.18 cm	1327	13609 s	23.01 cm	1359	13929 s	22.84 cm
1264	12979 s	23.35 cm	1296	13299 s	23.18 cm	1328	13619 s	23.01 cm	1360	13939 s	22.84 cm
1265	12989 s	23.34 cm	1297	13309 s	23.17 cm	1329	13629 s	23.0 cm	1361	13949 s	22.84 cm
1266	12999 s	23.34 cm	1298	13319 s	23.17 cm	1330	13639 s	23.0 cm	1362	13959 s	22.83 cm
1267	13009 s	23.33 cm	1299	13329 s	23.16 cm	1331	13649 s	22.99 cm	1363	13969 s	22.82 cm
1268	13019 s	23.33 cm	1300	13339 s	23.16 cm	1332	13659 s	22.99 cm	1364	13979 s	22.82 cm
1269	13029 s	23.32 cm	1301	13349 s	23.15 cm	1333	13669 s	22.98 cm	1365	13989 s	22.81 cm
1270	13039 s	23.32 cm	1302	13359 s	23.15 cm	1334	13679 s	22.98 cm	1366	13999 s	22.81 cm
1271	13049 s	23.31 cm	1303	13369 s	23.14 cm	1335	13689 s	22.97 cm	1367	14009 s	22.8 cm
1272	13059 s	23.31 cm	1304	13379 s	23.14 cm	1336	13699 s	22.97 cm	1368	14019 s	22.8 cm
1273	13069 s	23.3 cm	1305	13389 s	23.13 cm	1337	13709 s	22.96 cm	1369	14029 s	22.8 cm
1274	13079 s	23.3 cm	1306	13399 s	23.13 cm	1338	13719 s	22.96 cm	1370	14039 s	22.79 cm
1275	13089 s	23.29 cm	1307	13409 s	23.12 cm	1339	13729 s	22.96 cm	1371	14049 s	22.79 cm
1276	13099 s	23.29 cm	1308	13419 s	23.12 cm	1340	13739 s	22.95 cm	1372	14059 s	22.78 cm
1277	13109 s	23.28 cm	1309	13429 s	23.11 cm	1341	13749 s	22.94 cm	1373	14069 s	22.78 cm
1278	13119 s	23.28 cm	1310	13439 s	23.11 cm	1342	13759 s	22.94 cm	1374	14079 s	22.77 cm
1279	13129 s	23.27 cm	1311	13449 s	23.1 cm	1343	13769 s	22.94 cm	1375	14089 s	22.76 cm
1280	13139 s	23.27 cm	1312	13459 s	23.1 cm	1344	13779 s	22.93 cm	1376	14099 s	22.76 cm
1281	13149 s	23.26 cm	1313	13469 s	23.09 cm	1345	13789 s	22.91 cm	1377	14109 s	22.74 cm
1282	13159 s	23.26 cm	1314	13479 s	23.09 cm	1346	13799 s	22.91 cm	1378	14119 s	22.74 cm
1283	13169 s	23.25 cm	1315	13489 s	23.07 cm	1347	13809 s	22.9 cm	1379	14129 s	22.73 cm
1284	13179 s	23.25 cm	1316	13499 s	23.07 cm	1348	13819 s	22.9 cm	1380	14139 s	22.73 cm

Lotus Lake WIP - Kerber - Kerber Pond

kerber a Readings continued

#	Time	Head	#	Time	Head	#	Time	Head	#	Time	Head
1381	14149 s	22.72 cm	1413	14469 s	22.56 cm	1445	14789 s	22.39 cm	1477	15109 s	22.22 cm
1382	14159 s	22.72 cm	1414	14479 s	22.56 cm	1446	14799 s	22.38 cm	1478	15119 s	22.22 cm
1383	14169 s	22.71 cm	1415	14489 s	22.55 cm	1447	14809 s	22.38 cm	1479	15129 s	22.21 cm
1384	14179 s	22.71 cm	1416	14499 s	22.55 cm	1448	14819 s	22.37 cm	1480	15139 s	22.21 cm
1385	14189 s	22.7 cm	1417	14509 s	22.54 cm	1449	14829 s	22.37 cm	1481	15149 s	22.2 cm
1386	14199 s	22.7 cm	1418	14519 s	22.54 cm	1450	14839 s	22.37 cm	1482	15159 s	22.19 cm
1387	14209 s	22.69 cm	1419	14529 s	22.53 cm	1451	14849 s	22.36 cm	1483	15169 s	22.19 cm
1388	14219 s	22.69 cm	1420	14539 s	22.53 cm	1452	14859 s	22.36 cm	1484	15179 s	22.18 cm
1389	14229 s	22.68 cm	1421	14549 s	22.52 cm	1453	14869 s	22.35 cm	1485	15189 s	22.18 cm
1390	14239 s	22.68 cm	1422	14559 s	22.51 cm	1454	14879 s	22.35 cm	1486	15199 s	22.17 cm
1391	14249 s	22.67 cm	1423	14569 s	22.51 cm	1455	14889 s	22.34 cm	1487	15209 s	22.17 cm
1392	14259 s	22.67 cm	1424	14579 s	22.5 cm	1456	14899 s	22.34 cm	1488	15219 s	22.16 cm
1393	14269 s	22.66 cm	1425	14589 s	22.5 cm	1457	14909 s	22.33 cm	1489	15229 s	22.16 cm
1394	14279 s	22.66 cm	1426	14599 s	22.49 cm	1458	14919 s	22.33 cm	1490	15239 s	22.15 cm
1395	14289 s	22.66 cm	1427	14609 s	22.49 cm	1459	14929 s	22.32 cm	1491	15249 s	22.15 cm
1396	14299 s	22.65 cm	1428	14619 s	22.48 cm	1460	14939 s	22.31 cm	1492	15259 s	22.14 cm
1397	14309 s	22.65 cm	1429	14629 s	22.48 cm	1461	14949 s	22.31 cm	1493	15269 s	22.14 cm
1398	14319 s	22.64 cm	1430	14639 s	22.48 cm	1462	14959 s	22.31 cm	1494	15279 s	22.13 cm
1399	14329 s	22.64 cm	1431	14649 s	22.47 cm	1463	14969 s	22.3 cm	1495	15289 s	22.13 cm
1400	14339 s	22.63 cm	1432	14659 s	22.46 cm	1464	14979 s	22.3 cm	1496	15299 s	22.13 cm
1401	14349 s	22.63 cm	1433	14669 s	22.46 cm	1465	14989 s	22.29 cm	1497	15309 s	22.12 cm
1402	14359 s	22.62 cm	1434	14679 s	22.45 cm	1466	14999 s	22.29 cm	1498	15319 s	22.12 cm
1403	14369 s	22.62 cm	1435	14689 s	22.45 cm	1467	15009 s	22.28 cm	1499	15329 s	22.11 cm
1404	14379 s	22.61 cm	1436	14699 s	22.44 cm	1468	15019 s	22.28 cm	1500	15339 s	22.11 cm
1405	14389 s	22.61 cm	1437	14709 s	22.44 cm	1469	15029 s	22.27 cm	1501	15349 s	22.09 cm
1406	14399 s	22.6 cm	1438	14719 s	22.43 cm	1470	15039 s	22.27 cm	1502	15359 s	22.09 cm
1407	14409 s	22.6 cm	1439	14729 s	22.43 cm	1471	15049 s	22.25 cm	1503	15369 s	22.08 cm
1408	14419 s	22.6 cm	1440	14739 s	22.41 cm	1472	15059 s	22.25 cm	1504	15379 s	22.08 cm
1409	14429 s	22.58 cm	1441	14749 s	22.41 cm	1473	15069 s	22.24 cm	1505	15389 s	22.07 cm
1410	14439 s	22.58 cm	1442	14759 s	22.4 cm	1474	15079 s	22.24 cm	1506	15399 s	22.07 cm
1411	14449 s	22.57 cm	1443	14769 s	22.4 cm	1475	15089 s	22.23 cm	1507	15409 s	22.06 cm
1412	14459 s	22.57 cm	1444	14779 s	22.39 cm	1476	15099 s	22.23 cm	1508	15419 s	22.06 cm

Lotus Lake WIP - Kerber - Kerber Pond

kerber a Readings continued

#	Time	Head	#	Time	Head	#	Time	Head	#	Time	Head
1509	15429 s	22.05 cm	1541	15749 s	21.89 cm	1573	16069 s	21.72 cm	1605	16389 s	21.56 cm
1510	15439 s	22.05 cm	1542	15759 s	21.88 cm	1574	16079 s	21.72 cm	1606	16399 s	21.55 cm
1511	15449 s	22.04 cm	1543	15769 s	21.88 cm	1575	16089 s	21.71 cm	1607	16409 s	21.55 cm
1512	15459 s	22.04 cm	1544	15779 s	21.87 cm	1576	16099 s	21.71 cm	1608	16419 s	21.54 cm
1513	15469 s	22.03 cm	1545	15789 s	21.87 cm	1577	16109 s	21.7 cm	1609	16429 s	21.54 cm
1514	15479 s	22.03 cm	1546	15799 s	21.86 cm	1578	16119 s	21.7 cm	1610	16439 s	21.53 cm
1515	15489 s	22.02 cm	1547	15809 s	21.86 cm	1579	16129 s	21.69 cm	1611	16449 s	21.53 cm
1516	15499 s	22.02 cm	1548	15819 s	21.85 cm	1580	16139 s	21.69 cm	1612	16459 s	21.52 cm
1517	15509 s	22.01 cm	1549	15829 s	21.85 cm	1581	16149 s	21.68 cm	1613	16469 s	21.52 cm
1518	15519 s	22.01 cm	1550	15839 s	21.84 cm	1582	16159 s	21.68 cm	1614	16479 s	21.51 cm
1519	15529 s	22.0 cm	1551	15849 s	21.84 cm	1583	16169 s	21.67 cm	1615	16489 s	21.51 cm
1520	15539 s	22.0 cm	1552	15859 s	21.83 cm	1584	16179 s	21.67 cm	1616	16499 s	21.5 cm
1521	15549 s	21.99 cm	1553	15869 s	21.83 cm	1585	16189 s	21.66 cm	1617	16509 s	21.5 cm
1522	15559 s	21.99 cm	1554	15879 s	21.82 cm	1586	16199 s	21.66 cm	1618	16519 s	21.49 cm
1523	15569 s	21.98 cm	1555	15889 s	21.82 cm	1587	16209 s	21.65 cm	1619	16529 s	21.49 cm
1524	15579 s	21.98 cm	1556	15899 s	21.81 cm	1588	16219 s	21.65 cm	1620	16539 s	21.48 cm
1525	15589 s	21.97 cm	1557	15909 s	21.81 cm	1589	16229 s	21.64 cm	1621	16549 s	21.48 cm
1526	15599 s	21.97 cm	1558	15919 s	21.8 cm	1590	16239 s	21.64 cm	1622	16559 s	21.47 cm
1527	15609 s	21.97 cm	1559	15929 s	21.8 cm	1591	16249 s	21.64 cm	1623	16569 s	21.47 cm
1528	15619 s	21.96 cm	1560	15939 s	21.8 cm	1592	16259 s	21.63 cm	1624	16579 s	21.46 cm
1529	15629 s	21.96 cm	1561	15949 s	21.79 cm	1593	16269 s	21.63 cm	1625	16589 s	21.46 cm
1530	15639 s	21.95 cm	1562	15959 s	21.79 cm	1594	16279 s	21.62 cm	1626	16599 s	21.46 cm
1531	15649 s	21.95 cm	1563	15969 s	21.78 cm	1595	16289 s	21.62 cm	1627	16609 s	21.45 cm
1532	15659 s	21.94 cm	1564	15979 s	21.78 cm	1596	16299 s	21.61 cm	1628	16619 s	21.45 cm
1533	15669 s	21.94 cm	1565	15989 s	21.76 cm	1597	16309 s	21.61 cm	1629	16629 s	21.43 cm
1534	15679 s	21.92 cm	1566	15999 s	21.75 cm	1598	16319 s	21.59 cm	1630	16639 s	21.43 cm
1535	15689 s	21.92 cm	1567	16009 s	21.75 cm	1599	16329 s	21.59 cm	1631	16649 s	21.42 cm
1536	15699 s	21.91 cm	1568	16019 s	21.75 cm	1600	16339 s	21.58 cm	1632	16659 s	21.42 cm
1537	15709 s	21.91 cm	1569	16029 s	21.74 cm	1601	16349 s	21.58 cm	1633	16669 s	21.41 cm
1538	15719 s	21.9 cm	1570	16039 s	21.74 cm	1602	16359 s	21.57 cm	1634	16679 s	21.41 cm
1539	15729 s	21.9 cm	1571	16049 s	21.73 cm	1603	16369 s	21.57 cm	1635	16689 s	21.4 cm
1540	15739 s	21.89 cm	1572	16059 s	21.73 cm	1604	16379 s	21.56 cm	1636	16699 s	21.4 cm

Lotus Lake WIP - Kerber - Kerber Pond

kerber a Readings continued

#	Time	Head	#	Time	Head	#	Time	Head	#	Time	Head
1637	16709 s	21.39 cm	1669	17029 s	21.22 cm	1701	17349 s	21.04 cm	1733	17669 s	20.86 cm
1638	16719 s	21.39 cm	1670	17039 s	21.21 cm	1702	17359 s	21.04 cm	1734	17679 s	20.85 cm
1639	16729 s	21.38 cm	1671	17049 s	21.21 cm	1703	17369 s	21.03 cm	1735	17689 s	20.85 cm
1640	16739 s	21.38 cm	1672	17059 s	21.2 cm	1704	17379 s	21.03 cm	1736	17699 s	20.84 cm
1641	16749 s	21.37 cm	1673	17069 s	21.2 cm	1705	17389 s	21.02 cm	1737	17709 s	20.84 cm
1642	16759 s	21.37 cm	1674	17079 s	21.19 cm	1706	17399 s	21.01 cm	1738	17719 s	20.83 cm
1643	16769 s	21.36 cm	1675	17089 s	21.19 cm	1707	17409 s	21.01 cm	1739	17729 s	20.83 cm
1644	16779 s	21.36 cm	1676	17099 s	21.18 cm	1708	17419 s	21.0 cm	1740	17739 s	20.82 cm
1645	16789 s	21.35 cm	1677	17109 s	21.18 cm	1709	17429 s	21.0 cm	1741	17749 s	20.82 cm
1646	16799 s	21.35 cm	1678	17119 s	21.17 cm	1710	17439 s	20.99 cm	1742	17759 s	20.81 cm
1647	16809 s	21.34 cm	1679	17129 s	21.17 cm	1711	17449 s	20.99 cm	1743	17769 s	20.81 cm
1648	16819 s	21.34 cm	1680	17139 s	21.16 cm	1712	17459 s	20.98 cm	1744	17779 s	20.8 cm
1649	16829 s	21.33 cm	1681	17149 s	21.16 cm	1713	17469 s	20.98 cm	1745	17789 s	20.78 cm
1650	16839 s	21.33 cm	1682	17159 s	21.15 cm	1714	17479 s	20.97 cm	1746	17799 s	20.78 cm
1651	16849 s	21.32 cm	1683	17169 s	21.15 cm	1715	17489 s	20.97 cm	1747	17809 s	20.77 cm
1652	16859 s	21.32 cm	1684	17179 s	21.14 cm	1716	17499 s	20.96 cm	1748	17819 s	20.77 cm
1653	16869 s	21.31 cm	1685	17189 s	21.14 cm	1717	17509 s	20.96 cm	1749	17829 s	20.76 cm
1654	16879 s	21.31 cm	1686	17199 s	21.13 cm	1718	17519 s	20.94 cm	1750	17839 s	20.76 cm
1655	16889 s	21.3 cm	1687	17209 s	21.13 cm	1719	17529 s	20.93 cm	1751	17849 s	20.75 cm
1656	16899 s	21.3 cm	1688	17219 s	21.12 cm	1720	17539 s	20.93 cm	1752	17859 s	20.75 cm
1657	16909 s	21.29 cm	1689	17229 s	21.12 cm	1721	17549 s	20.93 cm	1753	17869 s	20.74 cm
1658	16919 s	21.29 cm	1690	17239 s	21.1 cm	1722	17559 s	20.92 cm	1754	17879 s	20.74 cm
1659	16929 s	21.27 cm	1691	17249 s	21.09 cm	1723	17569 s	20.91 cm	1755	17889 s	20.73 cm
1660	16939 s	21.27 cm	1692	17259 s	21.09 cm	1724	17579 s	20.91 cm	1756	17899 s	20.73 cm
1661	16949 s	21.26 cm	1693	17269 s	21.08 cm	1725	17589 s	20.9 cm	1757	17909 s	20.72 cm
1662	16959 s	21.26 cm	1694	17279 s	21.08 cm	1726	17599 s	20.9 cm	1758	17919 s	20.72 cm
1663	16969 s	21.25 cm	1695	17289 s	21.07 cm	1727	17609 s	20.89 cm	1759	17929 s	20.71 cm
1664	16979 s	21.25 cm	1696	17299 s	21.07 cm	1728	17619 s	20.89 cm	1760	17939 s	20.7 cm
1665	16989 s	21.24 cm	1697	17309 s	21.06 cm	1729	17629 s	20.88 cm	1761	17949 s	20.7 cm
1666	16999 s	21.24 cm	1698	17319 s	21.06 cm	1730	17639 s	20.88 cm	1762	17959 s	20.69 cm
1667	17009 s	21.23 cm	1699	17329 s	21.05 cm	1731	17649 s	20.87 cm	1763	17969 s	20.69 cm
1668	17019 s	21.22 cm	1700	17339 s	21.05 cm	1732	17659 s	20.87 cm	1764	17979 s	20.68 cm

Lotus Lake WIP - Kerber - Kerber Pond

kerber a Readings continued

#	Time	Head	#	Time	Head	#	Time	Head	#	Time	Head
1765	17989 s	20.68 cm	1797	18309 s	20.49 cm	1829	18629 s	20.31 cm	1861	18949 s	20.11 cm
1766	17999 s	20.67 cm	1798	18319 s	20.49 cm	1830	18639 s	20.3 cm	1862	18959 s	20.11 cm
1767	18009 s	20.67 cm	1799	18329 s	20.48 cm	1831	18649 s	20.3 cm	1863	18969 s	20.1 cm
1768	18019 s	20.66 cm	1800	18339 s	20.48 cm	1832	18659 s	20.28 cm	1864	18979 s	20.1 cm
1769	18029 s	20.66 cm	1801	18349 s	20.47 cm	1833	18669 s	20.28 cm	1865	18989 s	20.09 cm
1770	18039 s	20.65 cm	1802	18359 s	20.47 cm	1834	18679 s	20.27 cm	1866	18999 s	20.08 cm
1771	18049 s	20.65 cm	1803	18369 s	20.45 cm	1835	18689 s	20.27 cm	1867	19009 s	20.08 cm
1772	18059 s	20.64 cm	1804	18379 s	20.44 cm	1836	18699 s	20.26 cm	1868	19019 s	20.07 cm
1773	18069 s	20.63 cm	1805	18389 s	20.44 cm	1837	18709 s	20.25 cm	1869	19029 s	20.07 cm
1774	18079 s	20.63 cm	1806	18399 s	20.43 cm	1838	18719 s	20.25 cm	1870	19039 s	20.06 cm
1775	18089 s	20.61 cm	1807	18409 s	20.43 cm	1839	18729 s	20.24 cm	1871	19049 s	20.06 cm
1776	18099 s	20.61 cm	1808	18419 s	20.42 cm	1840	18739 s	20.24 cm	1872	19059 s	20.05 cm
1777	18109 s	20.6 cm	1809	18429 s	20.42 cm	1841	18749 s	20.23 cm	1873	19069 s	20.05 cm
1778	18119 s	20.6 cm	1810	18439 s	20.41 cm	1842	18759 s	20.23 cm	1874	19079 s	20.04 cm
1779	18129 s	20.59 cm	1811	18449 s	20.41 cm	1843	18769 s	20.22 cm	1875	19089 s	20.04 cm
1780	18139 s	20.59 cm	1812	18459 s	20.4 cm	1844	18779 s	20.22 cm	1876	19099 s	20.03 cm
1781	18149 s	20.58 cm	1813	18469 s	20.4 cm	1845	18789 s	20.21 cm	1877	19109 s	20.02 cm
1782	18159 s	20.58 cm	1814	18479 s	20.39 cm	1846	18799 s	20.21 cm	1878	19119 s	20.02 cm
1783	18169 s	20.57 cm	1815	18489 s	20.38 cm	1847	18809 s	20.2 cm	1879	19129 s	20.01 cm
1784	18179 s	20.57 cm	1816	18499 s	20.38 cm	1848	18819 s	20.19 cm	1880	19139 s	20.01 cm
1785	18189 s	20.56 cm	1817	18509 s	20.37 cm	1849	18829 s	20.19 cm	1881	19149 s	20.0 cm
1786	18199 s	20.55 cm	1818	18519 s	20.37 cm	1850	18839 s	20.18 cm	1882	19159 s	20.0 cm
1787	18209 s	20.55 cm	1819	18529 s	20.36 cm	1851	18849 s	20.18 cm	1883	19169 s	19.99 cm
1788	18219 s	20.54 cm	1820	18539 s	20.36 cm	1852	18859 s	20.17 cm	1884	19179 s	19.99 cm
1789	18229 s	20.54 cm	1821	18549 s	20.35 cm	1853	18869 s	20.17 cm	1885	19189 s	19.98 cm
1790	18239 s	20.53 cm	1822	18559 s	20.35 cm	1854	18879 s	20.16 cm	1886	19199 s	19.96 cm
1791	18249 s	20.53 cm	1823	18569 s	20.34 cm	1855	18889 s	20.16 cm	1887	19209 s	19.96 cm
1792	18259 s	20.52 cm	1824	18579 s	20.34 cm	1856	18899 s	20.15 cm	1888	19219 s	19.95 cm
1793	18269 s	20.52 cm	1825	18589 s	20.33 cm	1857	18909 s	20.15 cm	1889	19229 s	19.95 cm
1794	18279 s	20.51 cm	1826	18599 s	20.33 cm	1858	18919 s	20.14 cm	1890	19239 s	19.94 cm
1795	18289 s	20.51 cm	1827	18609 s	20.32 cm	1859	18929 s	20.12 cm	1891	19249 s	19.94 cm
1796	18299 s	20.5 cm	1828	18619 s	20.31 cm	1860	18939 s	20.12 cm	1892	19259 s	19.93 cm

Lotus Lake WIP - Kerber - Kerber Pond

kerber a Readings continued

#	Time	Head	#	Time	Head	#	Time	Head	#	Time	Head
1893	19269 s	19.92 cm	1925	19589 s	19.74 cm	1957	19909 s	19.55 cm	1989	20229 s	19.38 cm
1894	19279 s	19.92 cm	1926	19599 s	19.73 cm	1958	19919 s	19.55 cm	1990	20239 s	19.37 cm
1895	19289 s	19.91 cm	1927	19609 s	19.73 cm	1959	19929 s	19.54 cm	1991	20249 s	19.37 cm
1896	19299 s	19.91 cm	1928	19619 s	19.72 cm	1960	19939 s	19.54 cm	1992	20259 s	19.36 cm
1897	19309 s	19.9 cm	1929	19629 s	19.71 cm	1961	19949 s	19.53 cm	1993	20269 s	19.36 cm
1898	19319 s	19.9 cm	1930	19639 s	19.71 cm	1962	19959 s	19.53 cm	1994	20279 s	19.35 cm
1899	19329 s	19.89 cm	1931	19649 s	19.7 cm	1963	19969 s	19.52 cm	1995	20289 s	19.34 cm
1900	19339 s	19.89 cm	1932	19659 s	19.7 cm	1964	19979 s	19.52 cm	1996	20299 s	19.34 cm
1901	19349 s	19.88 cm	1933	19669 s	19.69 cm	1965	19989 s	19.51 cm	1997	20309 s	19.33 cm
1902	19359 s	19.87 cm	1934	19679 s	19.69 cm	1966	19999 s	19.51 cm	1998	20319 s	19.33 cm
1903	19369 s	19.87 cm	1935	19689 s	19.68 cm	1967	20009 s	19.5 cm	1999	20329 s	19.32 cm
1904	19379 s	19.86 cm	1936	19699 s	19.68 cm	1968	20019 s	19.5 cm	2000	20339 s	19.32 cm
1905	19389 s	19.86 cm	1937	19709 s	19.67 cm	1969	20029 s	19.49 cm	2001	20349 s	19.3 cm
1906	19399 s	19.85 cm	1938	19719 s	19.66 cm	1970	20039 s	19.48 cm	2002	20359 s	19.3 cm
1907	19409 s	19.85 cm	1939	19729 s	19.66 cm	1971	20049 s	19.48 cm	2003	20369 s	19.29 cm
1908	19419 s	19.84 cm	1940	19739 s	19.65 cm	1972	20059 s	19.46 cm	2004	20379 s	19.29 cm
1909	19429 s	19.83 cm	1941	19749 s	19.65 cm	1973	20069 s	19.46 cm	2005	20389 s	19.28 cm
1910	19439 s	19.83 cm	1942	19759 s	19.63 cm	1974	20079 s	19.45 cm	2006	20399 s	19.28 cm
1911	19449 s	19.82 cm	1943	19769 s	19.63 cm	1975	20089 s	19.45 cm	2007	20409 s	19.27 cm
1912	19459 s	19.82 cm	1944	19779 s	19.62 cm	1976	20099 s	19.44 cm	2008	20419 s	19.27 cm
1913	19469 s	19.81 cm	1945	19789 s	19.62 cm	1977	20109 s	19.44 cm	2009	20429 s	19.26 cm
1914	19479 s	19.81 cm	1946	19799 s	19.61 cm	1978	20119 s	19.43 cm	2010	20439 s	19.25 cm
1915	19489 s	19.79 cm	1947	19809 s	19.61 cm	1979	20129 s	19.43 cm	2011	20449 s	19.25 cm
1916	19499 s	19.79 cm	1948	19819 s	19.6 cm	1980	20139 s	19.42 cm	2012	20459 s	19.24 cm
1917	19509 s	19.78 cm	1949	19829 s	19.6 cm	1981	20149 s	19.42 cm	2013	20469 s	19.24 cm
1918	19519 s	19.77 cm	1950	19839 s	19.59 cm	1982	20159 s	19.41 cm	2014	20479 s	19.23 cm
1919	19529 s	19.77 cm	1951	19849 s	19.59 cm	1983	20169 s	19.41 cm	2015	20489 s	19.23 cm
1920	19539 s	19.76 cm	1952	19859 s	19.58 cm	1984	20179 s	19.4 cm	2016	20499 s	19.22 cm
1921	19549 s	19.76 cm	1953	19869 s	19.58 cm	1985	20189 s	19.4 cm	2017	20509 s	19.22 cm
1922	19559 s	19.75 cm	1954	19879 s	19.57 cm	1986	20199 s	19.39 cm	2018	20519 s	19.21 cm
1923	19569 s	19.75 cm	1955	19889 s	19.57 cm	1987	20209 s	19.39 cm	2019	20529 s	19.21 cm
1924	19579 s	19.74 cm	1956	19899 s	19.56 cm	1988	20219 s	19.38 cm	2020	20539 s	19.2 cm

Lotus Lake WIP - Kerber - Kerber Pond

kerber a Readings continued

#	Time	Head	#	Time	Head	#	Time	Head	#	Time	Head
2021	20549 s	19.19 cm	2053	20869 s	19.01 cm	2085	21189 s	18.83 cm	2117	21509 s	18.64 cm
2022	20559 s	19.19 cm	2054	20879 s	19.01 cm	2086	21199 s	18.83 cm	2118	21519 s	18.64 cm
2023	20569 s	19.18 cm	2055	20889 s	19.0 cm	2087	21209 s	18.81 cm	2119	21529 s	18.63 cm
2024	20579 s	19.18 cm	2056	20899 s	19.0 cm	2088	21219 s	18.81 cm	2120	21539 s	18.63 cm
2025	20589 s	19.17 cm	2057	20909 s	18.99 cm	2089	21229 s	18.8 cm	2121	21549 s	18.62 cm
2026	20599 s	19.17 cm	2058	20919 s	18.99 cm	2090	21239 s	18.8 cm	2122	21559 s	18.61 cm
2027	20609 s	19.16 cm	2059	20929 s	18.97 cm	2091	21249 s	18.79 cm	2123	21569 s	18.61 cm
2028	20619 s	19.16 cm	2060	20939 s	18.97 cm	2092	21259 s	18.79 cm	2124	21579 s	18.6 cm
2029	20629 s	19.14 cm	2061	20949 s	18.96 cm	2093	21269 s	18.78 cm	2125	21589 s	18.6 cm
2030	20639 s	19.14 cm	2062	20959 s	18.96 cm	2094	21279 s	18.78 cm	2126	21599 s	18.59 cm
2031	20649 s	19.13 cm	2063	20969 s	18.95 cm	2095	21289 s	18.77 cm	2127	21609 s	18.59 cm
2032	20659 s	19.12 cm	2064	20979 s	18.95 cm	2096	21299 s	18.77 cm	2128	21619 s	18.58 cm
2033	20669 s	19.12 cm	2065	20989 s	18.94 cm	2097	21309 s	18.76 cm	2129	21629 s	18.58 cm
2034	20679 s	19.11 cm	2066	20999 s	18.93 cm	2098	21319 s	18.76 cm	2130	21639 s	18.57 cm
2035	20689 s	19.11 cm	2067	21009 s	18.93 cm	2099	21329 s	18.75 cm	2131	21649 s	18.57 cm
2036	20699 s	19.1 cm	2068	21019 s	18.92 cm	2100	21339 s	18.75 cm	2132	21659 s	18.56 cm
2037	20709 s	19.1 cm	2069	21029 s	18.92 cm	2101	21349 s	18.74 cm	2133	21669 s	18.56 cm
2038	20719 s	19.09 cm	2070	21039 s	18.91 cm	2102	21359 s	18.73 cm	2134	21679 s	18.55 cm
2039	20729 s	19.09 cm	2071	21049 s	18.91 cm	2103	21369 s	18.73 cm	2135	21689 s	18.55 cm
2040	20739 s	19.08 cm	2072	21059 s	18.9 cm	2104	21379 s	18.72 cm	2136	21699 s	18.54 cm
2041	20749 s	19.08 cm	2073	21069 s	18.9 cm	2105	21389 s	18.72 cm	2137	21709 s	18.53 cm
2042	20759 s	19.07 cm	2074	21079 s	18.89 cm	2106	21399 s	18.71 cm	2138	21719 s	18.53 cm
2043	20769 s	19.06 cm	2075	21089 s	18.89 cm	2107	21409 s	18.71 cm	2139	21729 s	18.52 cm
2044	20779 s	19.06 cm	2076	21099 s	18.88 cm	2108	21419 s	18.7 cm	2140	21739 s	18.52 cm
2045	20789 s	19.05 cm	2077	21109 s	18.88 cm	2109	21429 s	18.7 cm	2141	21749 s	18.51 cm
2046	20799 s	19.05 cm	2078	21119 s	18.87 cm	2110	21439 s	18.69 cm	2142	21759 s	18.51 cm
2047	20809 s	19.04 cm	2079	21129 s	18.87 cm	2111	21449 s	18.69 cm	2143	21769 s	18.5 cm
2048	20819 s	19.04 cm	2080	21139 s	18.86 cm	2112	21459 s	18.68 cm	2144	21779 s	18.5 cm
2049	20829 s	19.03 cm	2081	21149 s	18.86 cm	2113	21469 s	18.67 cm	2145	21789 s	18.48 cm
2050	20839 s	19.03 cm	2082	21159 s	18.85 cm	2114	21479 s	18.67 cm	2146	21799 s	18.48 cm
2051	20849 s	19.02 cm	2083	21169 s	18.85 cm	2115	21489 s	18.65 cm	2147	21809 s	18.47 cm
2052	20859 s	19.02 cm	2084	21179 s	18.84 cm	2116	21499 s	18.65 cm	2148	21819 s	18.47 cm

Lotus Lake WIP - Kerber - Kerber Pond

kerber a Readings continued

#	Time	Head	#	Time	Head	#	Time	Head	#	Time	Head
2149	21829 s	18.46 cm	2181	22149 s	18.28 cm	2213	22469 s	18.1 cm	2245	22789 s	17.92 cm
2150	21839 s	18.46 cm	2182	22159 s	18.28 cm	2214	22479 s	18.09 cm	2246	22799 s	17.91 cm
2151	21849 s	18.45 cm	2183	22169 s	18.27 cm	2215	22489 s	18.09 cm	2247	22809 s	17.91 cm
2152	21859 s	18.45 cm	2184	22179 s	18.27 cm	2216	22499 s	18.08 cm	2248	22819 s	17.9 cm
2153	21869 s	18.44 cm	2185	22189 s	18.26 cm	2217	22509 s	18.08 cm	2249	22829 s	17.89 cm
2154	21879 s	18.43 cm	2186	22199 s	18.26 cm	2218	22519 s	18.07 cm	2250	22839 s	17.89 cm
2155	21889 s	18.43 cm	2187	22209 s	18.25 cm	2219	22529 s	18.07 cm	2251	22849 s	17.88 cm
2156	21899 s	18.42 cm	2188	22219 s	18.25 cm	2220	22539 s	18.06 cm	2252	22859 s	17.88 cm
2157	21909 s	18.42 cm	2189	22229 s	18.24 cm	2221	22549 s	18.06 cm	2253	22869 s	17.87 cm
2158	21919 s	18.41 cm	2190	22239 s	18.23 cm	2222	22559 s	18.05 cm	2254	22879 s	17.87 cm
2159	21929 s	18.41 cm	2191	22249 s	18.23 cm	2223	22569 s	18.05 cm	2255	22889 s	17.86 cm
2160	21939 s	18.4 cm	2192	22259 s	18.22 cm	2224	22579 s	18.04 cm	2256	22899 s	17.86 cm
2161	21949 s	18.4 cm	2193	22269 s	18.22 cm	2225	22589 s	18.03 cm	2257	22909 s	17.85 cm
2162	21959 s	18.39 cm	2194	22279 s	18.21 cm	2226	22599 s	18.03 cm	2258	22919 s	17.85 cm
2163	21969 s	18.39 cm	2195	22289 s	18.21 cm	2227	22609 s	18.02 cm	2259	22929 s	17.83 cm
2164	21979 s	18.38 cm	2196	22299 s	18.2 cm	2228	22619 s	18.02 cm	2260	22939 s	17.83 cm
2165	21989 s	18.38 cm	2197	22309 s	18.2 cm	2229	22629 s	18.01 cm	2261	22949 s	17.82 cm
2166	21999 s	18.37 cm	2198	22319 s	18.19 cm	2230	22639 s	18.01 cm	2262	22959 s	17.82 cm
2167	22009 s	18.37 cm	2199	22329 s	18.18 cm	2231	22649 s	17.99 cm	2263	22969 s	17.81 cm
2168	22019 s	18.36 cm	2200	22339 s	18.18 cm	2232	22659 s	17.99 cm	2264	22979 s	17.81 cm
2169	22029 s	18.36 cm	2201	22349 s	18.17 cm	2233	22669 s	17.98 cm	2265	22989 s	17.8 cm
2170	22039 s	18.35 cm	2202	22359 s	18.17 cm	2234	22679 s	17.98 cm	2266	22999 s	17.8 cm
2171	22049 s	18.35 cm	2203	22369 s	18.15 cm	2235	22689 s	17.97 cm	2267	23009 s	17.79 cm
2172	22059 s	18.34 cm	2204	22379 s	18.15 cm	2236	22699 s	17.97 cm	2268	23019 s	17.78 cm
2173	22069 s	18.32 cm	2205	22389 s	18.14 cm	2237	22709 s	17.96 cm	2269	23029 s	17.78 cm
2174	22079 s	18.32 cm	2206	22399 s	18.14 cm	2238	22719 s	17.96 cm	2270	23039 s	17.77 cm
2175	22089 s	18.31 cm	2207	22409 s	18.13 cm	2239	22729 s	17.95 cm	2271	23049 s	17.77 cm
2176	22099 s	18.31 cm	2208	22419 s	18.13 cm	2240	22739 s	17.94 cm	2272	23059 s	17.76 cm
2177	22109 s	18.3 cm	2209	22429 s	18.12 cm	2241	22749 s	17.94 cm	2273	23069 s	17.76 cm
2178	22119 s	18.3 cm	2210	22439 s	18.12 cm	2242	22759 s	17.93 cm	2274	23079 s	17.75 cm
2179	22129 s	18.29 cm	2211	22449 s	18.11 cm	2243	22769 s	17.93 cm	2275	23089 s	17.75 cm
2180	22139 s	18.29 cm	2212	22459 s	18.1 cm	2244	22779 s	17.92 cm	2276	23099 s	17.74 cm

Lotus Lake WIP - Kerber - Kerber Pond

kerber a Readings continued

#	Time	Head	#	Time	Head	#	Time	Head	#	Time	Head
2277	23109 s	17.74 cm	2309	23429 s	17.56 cm	2341	23749 s	17.37 cm	2373	24069 s	17.19 cm
2278	23119 s	17.73 cm	2310	23439 s	17.55 cm	2342	23759 s	17.37 cm	2374	24079 s	17.17 cm
2279	23129 s	17.73 cm	2311	23449 s	17.55 cm	2343	23769 s	17.36 cm	2375	24089 s	17.17 cm
2280	23139 s	17.72 cm	2312	23459 s	17.54 cm	2344	23779 s	17.36 cm	2376	24099 s	17.16 cm
2281	23149 s	17.71 cm	2313	23469 s	17.54 cm	2345	23789 s	17.35 cm	2377	24109 s	17.16 cm
2282	23159 s	17.71 cm	2314	23479 s	17.53 cm	2346	23799 s	17.35 cm	2378	24119 s	17.15 cm
2283	23169 s	17.7 cm	2315	23489 s	17.52 cm	2347	23809 s	17.33 cm	2379	24129 s	17.15 cm
2284	23179 s	17.7 cm	2316	23499 s	17.52 cm	2348	23819 s	17.33 cm	2380	24139 s	17.14 cm
2285	23189 s	17.69 cm	2317	23509 s	17.5 cm	2349	23829 s	17.32 cm	2381	24149 s	17.13 cm
2286	23199 s	17.69 cm	2318	23519 s	17.5 cm	2350	23839 s	17.31 cm	2382	24159 s	17.13 cm
2287	23209 s	17.68 cm	2319	23529 s	17.49 cm	2351	23849 s	17.31 cm	2383	24169 s	17.12 cm
2288	23219 s	17.68 cm	2320	23539 s	17.49 cm	2352	23859 s	17.3 cm	2384	24179 s	17.12 cm
2289	23229 s	17.66 cm	2321	23549 s	17.48 cm	2353	23869 s	17.3 cm	2385	24189 s	17.11 cm
2290	23239 s	17.66 cm	2322	23559 s	17.48 cm	2354	23879 s	17.29 cm	2386	24199 s	17.11 cm
2291	23249 s	17.65 cm	2323	23569 s	17.47 cm	2355	23889 s	17.29 cm	2387	24209 s	17.1 cm
2292	23259 s	17.65 cm	2324	23579 s	17.47 cm	2356	23899 s	17.28 cm	2388	24219 s	17.1 cm
2293	23269 s	17.64 cm	2325	23589 s	17.46 cm	2357	23909 s	17.28 cm	2389	24229 s	17.09 cm
2294	23279 s	17.64 cm	2326	23599 s	17.46 cm	2358	23919 s	17.27 cm	2390	24239 s	17.09 cm
2295	23289 s	17.63 cm	2327	23609 s	17.45 cm	2359	23929 s	17.27 cm	2391	24249 s	17.08 cm
2296	23299 s	17.63 cm	2328	23619 s	17.44 cm	2360	23939 s	17.26 cm	2392	24259 s	17.08 cm
2297	23309 s	17.62 cm	2329	23629 s	17.44 cm	2361	23949 s	17.25 cm	2393	24269 s	17.07 cm
2298	23319 s	17.61 cm	2330	23639 s	17.43 cm	2362	23959 s	17.25 cm	2394	24279 s	17.06 cm
2299	23329 s	17.61 cm	2331	23649 s	17.43 cm	2363	23969 s	17.24 cm	2395	24289 s	17.06 cm
2300	23339 s	17.6 cm	2332	23659 s	17.42 cm	2364	23979 s	17.24 cm	2396	24299 s	17.05 cm
2301	23349 s	17.6 cm	2333	23669 s	17.42 cm	2365	23989 s	17.23 cm	2397	24309 s	17.05 cm
2302	23359 s	17.59 cm	2334	23679 s	17.41 cm	2366	23999 s	17.23 cm	2398	24319 s	17.04 cm
2303	23369 s	17.59 cm	2335	23689 s	17.41 cm	2367	24009 s	17.22 cm	2399	24329 s	17.04 cm
2304	23379 s	17.58 cm	2336	23699 s	17.4 cm	2368	24019 s	17.21 cm	2400	24339 s	17.03 cm
2305	23389 s	17.58 cm	2337	23709 s	17.4 cm	2369	24029 s	17.21 cm	2401	24349 s	17.03 cm
2306	23399 s	17.57 cm	2338	23719 s	17.39 cm	2370	24039 s	17.2 cm	2402	24359 s	17.01 cm
2307	23409 s	17.57 cm	2339	23729 s	17.38 cm	2371	24049 s	17.2 cm	2403	24369 s	17.01 cm
2308	23419 s	17.56 cm	2340	23739 s	17.38 cm	2372	24059 s	17.19 cm	2404	24379 s	17.0 cm

Lotus Lake WIP - Kerber - Kerber Pond

kerber a Readings continued

#	Time	Head	#	Time	Head	#	Time	Head	#	Time	Head
2405	24389 s	17.0 cm	2437	24709 s	16.82 cm	2469	25029 s	16.63 cm	2501	25349 s	16.45 cm
2406	24399 s	16.99 cm	2438	24719 s	16.81 cm	2470	25039 s	16.63 cm	2502	25359 s	16.45 cm
2407	24409 s	16.98 cm	2439	24729 s	16.81 cm	2471	25049 s	16.62 cm	2503	25369 s	16.44 cm
2408	24419 s	16.98 cm	2440	24739 s	16.8 cm	2472	25059 s	16.62 cm	2504	25379 s	16.44 cm
2409	24429 s	16.97 cm	2441	24749 s	16.8 cm	2473	25069 s	16.61 cm	2505	25389 s	16.43 cm
2410	24439 s	16.97 cm	2442	24759 s	16.79 cm	2474	25079 s	16.6 cm	2506	25399 s	16.43 cm
2411	24449 s	16.96 cm	2443	24769 s	16.78 cm	2475	25089 s	16.6 cm	2507	25409 s	16.42 cm
2412	24459 s	16.96 cm	2444	24779 s	16.78 cm	2476	25099 s	16.59 cm	2508	25419 s	16.41 cm
2413	24469 s	16.95 cm	2445	24789 s	16.77 cm	2477	25109 s	16.59 cm	2509	25429 s	16.41 cm
2414	24479 s	16.95 cm	2446	24799 s	16.77 cm	2478	25119 s	16.58 cm	2510	25439 s	16.4 cm
2415	24489 s	16.94 cm	2447	24809 s	16.76 cm	2479	25129 s	16.58 cm	2511	25449 s	16.4 cm
2416	24499 s	16.94 cm	2448	24819 s	16.76 cm	2480	25139 s	16.57 cm	2512	25459 s	16.39 cm
2417	24509 s	16.93 cm	2449	24829 s	16.75 cm	2481	25149 s	16.57 cm	2513	25469 s	16.39 cm
2418	24519 s	16.93 cm	2450	24839 s	16.75 cm	2482	25159 s	16.56 cm	2514	25479 s	16.38 cm
2419	24529 s	16.92 cm	2451	24849 s	16.74 cm	2483	25169 s	16.56 cm	2515	25489 s	16.38 cm
2420	24539 s	16.92 cm	2452	24859 s	16.73 cm	2484	25179 s	16.55 cm	2516	25499 s	16.37 cm
2421	24549 s	16.91 cm	2453	24869 s	16.73 cm	2485	25189 s	16.55 cm	2517	25509 s	16.37 cm
2422	24559 s	16.91 cm	2454	24879 s	16.72 cm	2486	25199 s	16.54 cm	2518	25519 s	16.35 cm
2423	24569 s	16.9 cm	2455	24889 s	16.72 cm	2487	25209 s	16.54 cm	2519	25529 s	16.35 cm
2424	24579 s	16.9 cm	2456	24899 s	16.71 cm	2488	25219 s	16.52 cm	2520	25539 s	16.34 cm
2425	24589 s	16.89 cm	2457	24909 s	16.71 cm	2489	25229 s	16.51 cm	2521	25549 s	16.34 cm
2426	24599 s	16.89 cm	2458	24919 s	16.7 cm	2490	25239 s	16.51 cm	2522	25559 s	16.33 cm
2427	24609 s	16.88 cm	2459	24929 s	16.7 cm	2491	25249 s	16.5 cm	2523	25569 s	16.33 cm
2428	24619 s	16.87 cm	2460	24939 s	16.68 cm	2492	25259 s	16.5 cm	2524	25579 s	16.32 cm
2429	24629 s	16.87 cm	2461	24949 s	16.68 cm	2493	25269 s	16.49 cm	2525	25589 s	16.31 cm
2430	24639 s	16.86 cm	2462	24959 s	16.67 cm	2494	25279 s	16.49 cm	2526	25599 s	16.31 cm
2431	24649 s	16.86 cm	2463	24969 s	16.66 cm	2495	25289 s	16.48 cm	2527	25609 s	16.3 cm
2432	24659 s	16.84 cm	2464	24979 s	16.66 cm	2496	25299 s	16.48 cm	2528	25619 s	16.3 cm
2433	24669 s	16.84 cm	2465	24989 s	16.65 cm	2497	25309 s	16.47 cm	2529	25629 s	16.29 cm
2434	24679 s	16.83 cm	2466	24999 s	16.65 cm	2498	25319 s	16.47 cm	2530	25639 s	16.29 cm
2435	24689 s	16.83 cm	2467	25009 s	16.64 cm	2499	25329 s	16.46 cm	2531	25649 s	16.28 cm
2436	24699 s	16.82 cm	2468	25019 s	16.64 cm	2500	25339 s	16.46 cm	2532	25659 s	16.28 cm

Lotus Lake WIP - Kerber - Kerber Pond

kerber a Readings continued

#	Time	Head	#	Time	Head	#	Time	Head	#	Time	Head
2533	25669 s	16.27 cm	2565	25989 s	16.09 cm	2597	26309 s	15.91 cm	2629	26629 s	15.73 cm
2534	25679 s	16.27 cm	2566	25999 s	16.09 cm	2598	26319 s	15.91 cm	2630	26639 s	15.73 cm
2535	25689 s	16.26 cm	2567	26009 s	16.08 cm	2599	26329 s	15.9 cm	2631	26649 s	15.72 cm
2536	25699 s	16.26 cm	2568	26019 s	16.08 cm	2600	26339 s	15.9 cm	2632	26659 s	15.72 cm
2537	25709 s	16.25 cm	2569	26029 s	16.07 cm	2601	26349 s	15.89 cm	2633	26669 s	15.7 cm
2538	25719 s	16.25 cm	2570	26039 s	16.07 cm	2602	26359 s	15.89 cm	2634	26679 s	15.7 cm
2539	25729 s	16.24 cm	2571	26049 s	16.06 cm	2603	26369 s	15.88 cm	2635	26689 s	15.69 cm
2540	25739 s	16.24 cm	2572	26059 s	16.05 cm	2604	26379 s	15.88 cm	2636	26699 s	15.69 cm
2541	25749 s	16.23 cm	2573	26069 s	16.05 cm	2605	26389 s	15.86 cm	2637	26709 s	15.68 cm
2542	25759 s	16.23 cm	2574	26079 s	16.04 cm	2606	26399 s	15.86 cm	2638	26719 s	15.67 cm
2543	25769 s	16.22 cm	2575	26089 s	16.04 cm	2607	26409 s	15.85 cm	2639	26729 s	15.67 cm
2544	25779 s	16.21 cm	2576	26099 s	16.02 cm	2608	26419 s	15.84 cm	2640	26739 s	15.66 cm
2545	25789 s	16.21 cm	2577	26109 s	16.02 cm	2609	26429 s	15.84 cm	2641	26749 s	15.66 cm
2546	25799 s	16.19 cm	2578	26119 s	16.01 cm	2610	26439 s	15.83 cm	2642	26759 s	15.65 cm
2547	25809 s	16.19 cm	2579	26129 s	16.01 cm	2611	26449 s	15.83 cm	2643	26769 s	15.65 cm
2548	25819 s	16.18 cm	2580	26139 s	16.0 cm	2612	26459 s	15.82 cm	2644	26779 s	15.64 cm
2549	25829 s	16.18 cm	2581	26149 s	16.0 cm	2613	26469 s	15.82 cm	2645	26789 s	15.64 cm
2550	25839 s	16.17 cm	2582	26159 s	15.99 cm	2614	26479 s	15.81 cm	2646	26799 s	15.63 cm
2551	25849 s	16.17 cm	2583	26169 s	15.99 cm	2615	26489 s	15.81 cm	2647	26809 s	15.63 cm
2552	25859 s	16.16 cm	2584	26179 s	15.98 cm	2616	26499 s	15.8 cm	2648	26819 s	15.62 cm
2553	25869 s	16.16 cm	2585	26189 s	15.98 cm	2617	26509 s	15.8 cm	2649	26829 s	15.62 cm
2554	25879 s	16.15 cm	2586	26199 s	15.97 cm	2618	26519 s	15.79 cm	2650	26839 s	15.61 cm
2555	25889 s	16.15 cm	2587	26209 s	15.96 cm	2619	26529 s	15.78 cm	2651	26849 s	15.61 cm
2556	25899 s	16.14 cm	2588	26219 s	15.96 cm	2620	26539 s	15.78 cm	2652	26859 s	15.6 cm
2557	25909 s	16.13 cm	2589	26229 s	15.95 cm	2621	26549 s	15.77 cm	2653	26869 s	15.6 cm
2558	25919 s	16.13 cm	2590	26239 s	15.95 cm	2622	26559 s	15.77 cm	2654	26879 s	15.59 cm
2559	25929 s	16.12 cm	2591	26249 s	15.94 cm	2623	26569 s	15.76 cm	2655	26889 s	15.59 cm
2560	25939 s	16.12 cm	2592	26259 s	15.94 cm	2624	26579 s	15.76 cm	2656	26899 s	15.58 cm
2561	25949 s	16.11 cm	2593	26269 s	15.93 cm	2625	26589 s	15.75 cm	2657	26909 s	15.58 cm
2562	25959 s	16.11 cm	2594	26279 s	15.93 cm	2626	26599 s	15.75 cm	2658	26919 s	15.57 cm
2563	25969 s	16.1 cm	2595	26289 s	15.92 cm	2627	26609 s	15.74 cm	2659	26929 s	15.57 cm
2564	25979 s	16.1 cm	2596	26299 s	15.92 cm	2628	26619 s	15.74 cm	2660	26939 s	15.56 cm

Lotus Lake WIP - Kerber - Kerber Pond

kerber a Readings continued

#	Time	Head	#	Time	Head	#	Time	Head	#	Time	Head
2661	26949 s	15.56 cm	2693	27269 s	15.37 cm	2725	27589 s	15.19 cm	2757	27909 s	15.01 cm
2662	26959 s	15.55 cm	2694	27279 s	15.37 cm	2726	27599 s	15.19 cm	2758	27919 s	15.01 cm
2663	26969 s	15.55 cm	2695	27289 s	15.36 cm	2727	27609 s	15.18 cm	2759	27929 s	15.0 cm
2664	26979 s	15.53 cm	2696	27299 s	15.36 cm	2728	27619 s	15.18 cm	2760	27939 s	15.0 cm
2665	26989 s	15.53 cm	2697	27309 s	15.35 cm	2729	27629 s	15.17 cm	2761	27949 s	14.99 cm
2666	26999 s	15.52 cm	2698	27319 s	15.35 cm	2730	27639 s	15.17 cm	2762	27959 s	14.99 cm
2667	27009 s	15.52 cm	2699	27329 s	15.34 cm	2731	27649 s	15.16 cm	2763	27969 s	14.98 cm
2668	27019 s	15.51 cm	2700	27339 s	15.34 cm	2732	27659 s	15.15 cm	2764	27979 s	14.98 cm
2669	27029 s	15.51 cm	2701	27349 s	15.33 cm	2733	27669 s	15.15 cm	2765	27989 s	14.97 cm
2670	27039 s	15.5 cm	2702	27359 s	15.33 cm	2734	27679 s	15.14 cm	2766	27999 s	14.97 cm
2671	27049 s	15.5 cm	2703	27369 s	15.32 cm	2735	27689 s	15.14 cm	2767	28009 s	14.96 cm
2672	27059 s	15.49 cm	2704	27379 s	15.32 cm	2736	27699 s	15.13 cm	2768	28019 s	14.96 cm
2673	27069 s	15.49 cm	2705	27389 s	15.31 cm	2737	27709 s	15.13 cm	2769	28029 s	14.95 cm
2674	27079 s	15.48 cm	2706	27399 s	15.3 cm	2738	27719 s	15.12 cm	2770	28039 s	14.95 cm
2675	27089 s	15.48 cm	2707	27409 s	15.3 cm	2739	27729 s	15.12 cm	2771	28049 s	14.94 cm
2676	27099 s	15.47 cm	2708	27419 s	15.29 cm	2740	27739 s	15.11 cm	2772	28059 s	14.93 cm
2677	27109 s	15.47 cm	2709	27429 s	15.29 cm	2741	27749 s	15.11 cm	2773	28069 s	14.93 cm
2678	27119 s	15.46 cm	2710	27439 s	15.28 cm	2742	27759 s	15.1 cm	2774	28079 s	14.92 cm
2679	27129 s	15.46 cm	2711	27449 s	15.28 cm	2743	27769 s	15.1 cm	2775	28089 s	14.92 cm
2680	27139 s	15.45 cm	2712	27459 s	15.27 cm	2744	27779 s	15.09 cm	2776	28099 s	14.91 cm
2681	27149 s	15.45 cm	2713	27469 s	15.27 cm	2745	27789 s	15.09 cm	2777	28109 s	14.91 cm
2682	27159 s	15.44 cm	2714	27479 s	15.26 cm	2746	27799 s	15.08 cm	2778	28119 s	14.9 cm
2683	27169 s	15.44 cm	2715	27489 s	15.26 cm	2747	27809 s	15.08 cm	2779	28129 s	14.9 cm
2684	27179 s	15.43 cm	2716	27499 s	15.25 cm	2748	27819 s	15.07 cm	2780	28139 s	14.88 cm
2685	27189 s	15.43 cm	2717	27509 s	15.25 cm	2749	27829 s	15.07 cm	2781	28149 s	14.88 cm
2686	27199 s	15.42 cm	2718	27519 s	15.24 cm	2750	27839 s	15.06 cm	2782	28159 s	14.87 cm
2687	27209 s	15.42 cm	2719	27529 s	15.23 cm	2751	27849 s	15.06 cm	2783	28169 s	14.87 cm
2688	27219 s	15.41 cm	2720	27539 s	15.23 cm	2752	27859 s	15.04 cm	2784	28179 s	14.86 cm
2689	27229 s	15.41 cm	2721	27549 s	15.22 cm	2753	27869 s	15.03 cm	2785	28189 s	14.86 cm
2690	27239 s	15.4 cm	2722	27559 s	15.22 cm	2754	27879 s	15.03 cm	2786	28199 s	14.85 cm
2691	27249 s	15.4 cm	2723	27569 s	15.2 cm	2755	27889 s	15.02 cm	2787	28209 s	14.84 cm
2692	27259 s	15.39 cm	2724	27579 s	15.2 cm	2756	27899 s	15.02 cm	2788	28219 s	14.84 cm

Lotus Lake WIP - Kerber - Kerber Pond

kerber a Readings continued

#	Time	Head	#	Time	Head	#	Time	Head	#	Time	Head
2789	28229 s	14.84 cm	2821	28549 s	14.66 cm	2853	28869 s	14.49 cm	2885	29189 s	14.31 cm
2790	28239 s	14.83 cm	2822	28559 s	14.65 cm	2854	28879 s	14.48 cm	2886	29199 s	14.31 cm
2791	28249 s	14.82 cm	2823	28569 s	14.65 cm	2855	28889 s	14.48 cm	2887	29209 s	14.3 cm
2792	28259 s	14.82 cm	2824	28579 s	14.64 cm	2856	28899 s	14.47 cm	2888	29219 s	14.29 cm
2793	28269 s	14.81 cm	2825	28589 s	14.64 cm	2857	28909 s	14.47 cm	2889	29229 s	14.29 cm
2794	28279 s	14.81 cm	2826	28599 s	14.63 cm	2858	28919 s	14.46 cm	2890	29239 s	14.28 cm
2795	28289 s	14.8 cm	2827	28609 s	14.63 cm	2859	28929 s	14.46 cm	2891	29249 s	14.28 cm
2796	28299 s	14.8 cm	2828	28619 s	14.62 cm	2860	28939 s	14.45 cm	2892	29259 s	14.27 cm
2797	28309 s	14.79 cm	2829	28629 s	14.62 cm	2861	28949 s	14.44 cm	2893	29269 s	14.27 cm
2798	28319 s	14.79 cm	2830	28639 s	14.61 cm	2862	28959 s	14.44 cm	2894	29279 s	14.26 cm
2799	28329 s	14.78 cm	2831	28649 s	14.61 cm	2863	28969 s	14.43 cm	2895	29289 s	14.26 cm
2800	28339 s	14.78 cm	2832	28659 s	14.6 cm	2864	28979 s	14.43 cm	2896	29299 s	14.25 cm
2801	28349 s	14.77 cm	2833	28669 s	14.6 cm	2865	28989 s	14.42 cm	2897	29309 s	14.25 cm
2802	28359 s	14.77 cm	2834	28679 s	14.59 cm	2866	28999 s	14.42 cm	2898	29319 s	14.24 cm
2803	28369 s	14.76 cm	2835	28689 s	14.59 cm	2867	29009 s	14.41 cm	2899	29329 s	14.24 cm
2804	28379 s	14.76 cm	2836	28699 s	14.58 cm	2868	29019 s	14.41 cm	2900	29339 s	14.22 cm
2805	28389 s	14.75 cm	2837	28709 s	14.58 cm	2869	29029 s	14.39 cm	2901	29349 s	14.22 cm
2806	28399 s	14.75 cm	2838	28719 s	14.57 cm	2870	29039 s	14.39 cm	2902	29359 s	14.21 cm
2807	28409 s	14.74 cm	2839	28729 s	14.57 cm	2871	29049 s	14.38 cm	2903	29369 s	14.21 cm
2808	28419 s	14.74 cm	2840	28739 s	14.55 cm	2872	29059 s	14.38 cm	2904	29379 s	14.2 cm
2809	28429 s	14.73 cm	2841	28749 s	14.55 cm	2873	29069 s	14.37 cm	2905	29389 s	14.2 cm
2810	28439 s	14.73 cm	2842	28759 s	14.54 cm	2874	29079 s	14.37 cm	2906	29399 s	14.19 cm
2811	28449 s	14.71 cm	2843	28769 s	14.54 cm	2875	29089 s	14.36 cm	2907	29409 s	14.19 cm
2812	28459 s	14.71 cm	2844	28779 s	14.53 cm	2876	29099 s	14.36 cm	2908	29419 s	14.18 cm
2813	28469 s	14.7 cm	2845	28789 s	14.53 cm	2877	29109 s	14.35 cm	2909	29429 s	14.18 cm
2814	28479 s	14.7 cm	2846	28799 s	14.52 cm	2878	29119 s	14.35 cm	2910	29439 s	14.17 cm
2815	28489 s	14.69 cm	2847	28809 s	14.52 cm	2879	29129 s	14.34 cm	2911	29449 s	14.17 cm
2816	28499 s	14.69 cm	2848	28819 s	14.51 cm	2880	29139 s	14.34 cm	2912	29459 s	14.16 cm
2817	28509 s	14.68 cm	2849	28829 s	14.51 cm	2881	29149 s	14.33 cm	2913	29469 s	14.16 cm
2818	28519 s	14.67 cm	2850	28839 s	14.5 cm	2882	29159 s	14.33 cm	2914	29479 s	14.15 cm
2819	28529 s	14.67 cm	2851	28849 s	14.5 cm	2883	29169 s	14.32 cm	2915	29489 s	14.15 cm
2820	28539 s	14.66 cm	2852	28859 s	14.49 cm	2884	29179 s	14.32 cm	2916	29499 s	14.14 cm

Infiltration Report

RPBCWD

Lotus Lake WIP - Kerber - Kerber Pond

kerber a Readings continued

#	Time	Head	#	Time	Head	#	Time	Head
2917	29509 s	14.14 cm	2949	29829 s	13.97 cm	2981	30149 s	13.79 cm
2918	29519 s	14.13 cm	2950	29839 s	13.96 cm	2982	30159 s	13.78 cm
2919	29529 s	14.13 cm	2951	29849 s	13.96 cm	2983	30169 s	13.78 cm
2920	29539 s	14.12 cm	2952	29859 s	13.95 cm	2984	30179 s	13.77 cm
2921	29549 s	14.12 cm	2953	29869 s	13.95 cm	2985	30189 s	13.77 cm
2922	29559 s	14.11 cm	2954	29879 s	13.94 cm	2986	30199 s	13.76 cm
2923	29569 s	14.11 cm	2955	29889 s	13.94 cm	2987	30209 s	13.76 cm
2924	29579 s	14.1 cm	2956	29899 s	13.93 cm	2988	30219 s	13.75 cm
2925	29589 s	14.1 cm	2957	29909 s	13.92 cm	2989	30229 s	13.75 cm
2926	29599 s	14.09 cm	2958	29919 s	13.92 cm	2990	30239 s	13.73 cm
2927	29609 s	14.09 cm	2959	29929 s	13.92 cm	2991	30249 s	13.73 cm
2928	29619 s	14.08 cm	2960	29939 s	13.91 cm			
2929	29629 s	14.08 cm	2961	29949 s	13.89 cm			
2930	29639 s	14.06 cm	2962	29959 s	13.89 cm			
2931	29649 s	14.06 cm	2963	29969 s	13.88 cm			
2932	29659 s	14.05 cm	2964	29979 s	13.88 cm			
2933	29669 s	14.05 cm	2965	29989 s	13.87 cm			
2934	29679 s	14.04 cm	2966	29999 s	13.87 cm			
2935	29689 s	14.04 cm	2967	30009 s	13.86 cm			
2936	29699 s	14.03 cm	2968	30019 s	13.86 cm			
2937	29709 s	14.03 cm	2969	30029 s	13.85 cm			
2938	29719 s	14.02 cm	2970	30039 s	13.85 cm			
2939	29729 s	14.02 cm	2971	30049 s	13.84 cm			
2940	29739 s	14.01 cm	2972	30059 s	13.84 cm			
2941	29749 s	14.01 cm	2973	30069 s	13.83 cm			
2942	29759 s	14.0 cm	2974	30079 s	13.83 cm			
2943	29769 s	14.0 cm	2975	30089 s	13.82 cm			
2944	29779 s	13.99 cm	2976	30099 s	13.82 cm			
2945	29789 s	13.99 cm	2977	30109 s	13.81 cm			
2946	29799 s	13.98 cm	2978	30119 s	13.81 cm			
2947	29809 s	13.98 cm	2979	30129 s	13.8 cm			
2948	29819 s	13.97 cm	2980	30139 s	13.8 cm			

Infiltration Report

RPBCWD

Lotus Lake WIP - Kerber - Kerber Pond

kerber b

Date	6/14/2023
Time	2:02 PM
Latitude	44.873015
Longitude	-93.533850
Initial Volumetric Moisture	80.00 %
Final Volumetric Moisture	81.00 %
Cylinder Size	3 Liter

kerber b Results

Map Pin #	2
Test Number	24755
Ksat - mm/hr	24
Ksat - in/hr	0.961
Capillary Pressure C mm	-23.6
RMS Error of Regression	367
Normalized RMS	2.8%

Readings

#	Time	Head	#	Time	Head	#	Time	Head	#	Time	Head
1	0 s	30.27 cm	26	250 s	28.91 cm	51	500 s	27.84 cm	76	750 s	26.87 cm
2	10 s	30.18 cm	27	260 s	28.87 cm	52	510 s	27.79 cm	77	760 s	26.82 cm
3	20 s	30.09 cm	28	270 s	28.83 cm	53	520 s	27.76 cm	78	770 s	26.79 cm
4	30 s	30.03 cm	29	280 s	28.77 cm	54	530 s	27.72 cm	79	780 s	26.76 cm
5	40 s	29.98 cm	30	290 s	28.73 cm	55	540 s	27.68 cm	80	790 s	26.72 cm
6	50 s	29.91 cm	31	300 s	28.69 cm	56	550 s	27.63 cm	81	800 s	26.69 cm
7	60 s	29.86 cm	32	310 s	28.64 cm	57	560 s	27.6 cm	82	810 s	26.64 cm
8	70 s	29.81 cm	33	320 s	28.6 cm	58	570 s	27.56 cm	83	820 s	26.61 cm
9	80 s	29.73 cm	34	330 s	28.56 cm	59	580 s	27.52 cm	84	830 s	26.57 cm
10	90 s	29.69 cm	35	340 s	28.52 cm	60	590 s	27.48 cm	85	840 s	26.54 cm
11	100 s	29.64 cm	36	350 s	28.46 cm	61	600 s	27.44 cm	86	850 s	26.49 cm
12	110 s	29.58 cm	37	360 s	28.42 cm	62	610 s	27.4 cm	87	860 s	26.46 cm
13	120 s	29.53 cm	38	370 s	28.38 cm	63	620 s	27.37 cm	88	870 s	26.42 cm
14	130 s	29.48 cm	39	380 s	28.34 cm	64	630 s	27.32 cm	89	880 s	26.39 cm
15	140 s	29.43 cm	40	390 s	28.29 cm	65	640 s	27.28 cm	90	890 s	26.35 cm
16	150 s	29.38 cm	41	400 s	28.25 cm	66	650 s	27.25 cm	91	900 s	26.31 cm
17	160 s	29.34 cm	42	410 s	28.21 cm	67	660 s	27.21 cm	92	910 s	26.28 cm
18	170 s	29.28 cm	43	420 s	28.17 cm	68	670 s	27.17 cm	93	920 s	26.24 cm
19	180 s	29.24 cm	44	430 s	28.12 cm	69	680 s	27.13 cm	94	930 s	26.21 cm
20	190 s	29.19 cm	45	440 s	28.08 cm	70	690 s	27.09 cm	95	940 s	26.17 cm
21	200 s	29.15 cm	46	450 s	28.04 cm	71	700 s	27.06 cm	96	950 s	26.13 cm
22	210 s	29.1 cm	47	460 s	28.01 cm	72	710 s	27.02 cm	97	960 s	26.1 cm
23	220 s	29.05 cm	48	470 s	27.96 cm	73	720 s	26.97 cm	98	970 s	26.07 cm
24	230 s	29.01 cm	49	480 s	27.92 cm	74	730 s	26.94 cm	99	980 s	26.04 cm
25	240 s	28.95 cm	50	490 s	27.88 cm	75	740 s	26.9 cm	100	990 s	25.99 cm

Lotus Lake WIP - Kerber - Kerber Pond

kerber b Readings continued

#	Time	Head	#	Time	Head	#	Time	Head	#	Time	Head
101	1000 s	25.96 cm	133	1320 s	24.91 cm	165	1640 s	23.94 cm	197	1960 s	23.05 cm
102	1010 s	25.93 cm	134	1330 s	24.87 cm	166	1650 s	23.91 cm	198	1970 s	23.03 cm
103	1020 s	25.9 cm	135	1340 s	24.85 cm	167	1660 s	23.87 cm	199	1980 s	23.0 cm
104	1030 s	25.85 cm	136	1350 s	24.82 cm	168	1670 s	23.85 cm	200	1990 s	22.98 cm
105	1040 s	25.82 cm	137	1360 s	24.79 cm	169	1680 s	23.82 cm	201	2000 s	22.95 cm
106	1050 s	25.79 cm	138	1370 s	24.76 cm	170	1690 s	23.79 cm	202	2010 s	22.93 cm
107	1060 s	25.76 cm	139	1380 s	24.73 cm	171	1700 s	23.76 cm	203	2020 s	22.9 cm
108	1070 s	25.73 cm	140	1390 s	24.69 cm	172	1710 s	23.74 cm	204	2030 s	22.87 cm
109	1080 s	25.68 cm	141	1400 s	24.66 cm	173	1720 s	23.7 cm	205	2040 s	22.85 cm
110	1090 s	25.65 cm	142	1410 s	24.63 cm	174	1730 s	23.67 cm	206	2050 s	22.83 cm
111	1100 s	25.62 cm	143	1420 s	24.6 cm	175	1740 s	23.65 cm	207	2060 s	22.8 cm
112	1110 s	25.59 cm	144	1430 s	24.57 cm	176	1750 s	23.62 cm	208	2070 s	22.78 cm
113	1120 s	25.56 cm	145	1440 s	24.53 cm	177	1760 s	23.59 cm	209	2080 s	22.74 cm
114	1130 s	25.52 cm	146	1450 s	24.5 cm	178	1770 s	23.56 cm	210	2090 s	22.72 cm
115	1140 s	25.49 cm	147	1460 s	24.48 cm	179	1780 s	23.53 cm	211	2100 s	22.7 cm
116	1150 s	25.46 cm	148	1470 s	24.45 cm	180	1790 s	23.51 cm	212	2110 s	22.67 cm
117	1160 s	25.43 cm	149	1480 s	24.42 cm	181	1800 s	23.48 cm	213	2120 s	22.65 cm
118	1170 s	25.4 cm	150	1490 s	24.38 cm	182	1810 s	23.46 cm	214	2130 s	22.63 cm
119	1180 s	25.36 cm	151	1500 s	24.35 cm	183	1820 s	23.43 cm	215	2140 s	22.6 cm
120	1190 s	25.33 cm	152	1510 s	24.32 cm	184	1830 s	23.4 cm	216	2150 s	22.57 cm
121	1200 s	25.3 cm	153	1520 s	24.29 cm	185	1840 s	23.37 cm	217	2160 s	22.55 cm
122	1210 s	25.27 cm	154	1530 s	24.27 cm	186	1850 s	23.35 cm	218	2170 s	22.52 cm
123	1220 s	25.24 cm	155	1540 s	24.24 cm	187	1860 s	23.32 cm	219	2180 s	22.5 cm
124	1230 s	25.2 cm	156	1550 s	24.2 cm	188	1870 s	23.3 cm	220	2190 s	22.48 cm
125	1240 s	25.17 cm	157	1560 s	24.17 cm	189	1880 s	23.27 cm	221	2200 s	22.45 cm
126	1250 s	25.13 cm	158	1570 s	24.14 cm	190	1890 s	23.25 cm	222	2210 s	22.43 cm
127	1260 s	25.1 cm	159	1580 s	24.12 cm	191	1900 s	23.21 cm	223	2220 s	22.39 cm
128	1270 s	25.07 cm	160	1590 s	24.09 cm	192	1910 s	23.19 cm	224	2230 s	22.37 cm
129	1280 s	25.03 cm	161	1600 s	24.05 cm	193	1920 s	23.16 cm	225	2240 s	22.35 cm
130	1290 s	25.0 cm	162	1610 s	24.02 cm	194	1930 s	23.14 cm	226	2250 s	22.33 cm
131	1300 s	24.97 cm	163	1620 s	23.99 cm	195	1940 s	23.11 cm	227	2260 s	22.3 cm
132	1310 s	24.94 cm	164	1630 s	23.96 cm	196	1950 s	23.09 cm	228	2270 s	22.28 cm

Lotus Lake WIP - Kerber - Kerber Pond

kerber b Readings continued

#	Time	Head	#	Time	Head	#	Time	Head	#	Time	Head
229	2280 s	22.25 cm	261	2600 s	21.4 cm	293	2920 s	20.78 cm	325	3240 s	20.17 cm
230	2290 s	22.22 cm	262	2610 s	21.38 cm	294	2930 s	20.76 cm	326	3250 s	20.15 cm
231	2300 s	22.2 cm	263	2620 s	21.36 cm	295	2940 s	20.74 cm	327	3260 s	20.12 cm
232	2310 s	22.18 cm	264	2630 s	21.34 cm	296	2950 s	20.72 cm	328	3270 s	20.11 cm
233	2320 s	22.16 cm	265	2640 s	21.32 cm	297	2960 s	20.7 cm	329	3280 s	20.09 cm
234	2330 s	22.13 cm	266	2650 s	21.3 cm	298	2970 s	20.69 cm	330	3290 s	20.07 cm
235	2340 s	22.11 cm	267	2660 s	21.29 cm	299	2980 s	20.67 cm	331	3300 s	20.05 cm
236	2350 s	22.08 cm	268	2670 s	21.26 cm	300	2990 s	20.65 cm	332	3310 s	20.04 cm
237	2360 s	21.86 cm	269	2680 s	21.24 cm	301	3000 s	20.63 cm	333	3320 s	20.02 cm
238	2370 s	21.86 cm	270	2690 s	21.22 cm	302	3010 s	20.6 cm	334	3330 s	20.0 cm
239	2380 s	21.84 cm	271	2700 s	21.2 cm	303	3020 s	20.59 cm	335	3340 s	19.98 cm
240	2390 s	21.83 cm	272	2710 s	21.18 cm	304	3030 s	20.57 cm	336	3350 s	19.95 cm
241	2400 s	21.81 cm	273	2720 s	21.17 cm	305	3040 s	20.55 cm	337	3360 s	19.94 cm
242	2410 s	21.79 cm	274	2730 s	21.15 cm	306	3050 s	20.53 cm	338	3370 s	19.92 cm
243	2420 s	21.76 cm	275	2740 s	21.13 cm	307	3060 s	20.51 cm	339	3380 s	19.9 cm
244	2430 s	21.74 cm	276	2750 s	21.1 cm	308	3070 s	20.49 cm	340	3390 s	19.89 cm
245	2440 s	21.72 cm	277	2760 s	21.08 cm	309	3080 s	20.48 cm	341	3400 s	19.87 cm
246	2450 s	21.7 cm	278	2770 s	21.06 cm	310	3090 s	20.45 cm	342	3410 s	19.85 cm
247	2460 s	21.68 cm	279	2780 s	21.05 cm	311	3100 s	20.43 cm	343	3420 s	19.84 cm
248	2470 s	21.66 cm	280	2790 s	21.03 cm	312	3110 s	20.41 cm	344	3430 s	19.82 cm
249	2480 s	21.65 cm	281	2800 s	21.01 cm	313	3120 s	20.39 cm	345	3440 s	19.81 cm
250	2490 s	21.63 cm	282	2810 s	20.99 cm	314	3130 s	20.37 cm	346	3450 s	19.78 cm
251	2500 s	21.61 cm	283	2820 s	20.97 cm	315	3140 s	20.36 cm	347	3460 s	19.77 cm
252	2510 s	21.58 cm	284	2830 s	20.96 cm	316	3150 s	20.34 cm	348	3470 s	19.75 cm
253	2520 s	21.56 cm	285	2840 s	20.93 cm	317	3160 s	20.32 cm	349	3480 s	19.74 cm
254	2530 s	21.54 cm	286	2850 s	20.91 cm	318	3170 s	20.3 cm	350	3490 s	19.72 cm
255	2540 s	21.52 cm	287	2860 s	20.89 cm	319	3180 s	20.27 cm	351	3500 s	19.71 cm
256	2550 s	21.5 cm	288	2870 s	20.87 cm	320	3190 s	20.26 cm	352	3510 s	19.69 cm
257	2560 s	21.48 cm	289	2880 s	20.86 cm	321	3200 s	20.24 cm	353	3520 s	19.68 cm
258	2570 s	21.46 cm	290	2890 s	20.84 cm	322	3210 s	20.22 cm	354	3530 s	19.67 cm
259	2580 s	21.43 cm	291	2900 s	20.82 cm	323	3220 s	20.2 cm	355	3540 s	19.65 cm
260	2590 s	21.42 cm	292	2910 s	20.8 cm	324	3230 s	20.18 cm	356	3550 s	19.63 cm

Infiltration Report

RPBCWD

Lotus Lake WIP - Kerber - Kerber Pond

kerber b Readings continued

#	Time	Head	#	Time	Head	#	Time	Head	#	Time	Head
357	3560 s	19.61 cm	389	3880 s	19.14 cm	421	4200 s	18.71 cm	453	4520 s	18.26 cm
358	3570 s	19.6 cm	390	3890 s	19.13 cm	422	4210 s	18.7 cm	454	4530 s	18.25 cm
359	3580 s	19.58 cm	391	3900 s	19.12 cm	423	4220 s	18.68 cm	455	4540 s	18.24 cm
360	3590 s	19.57 cm	392	3910 s	19.1 cm	424	4230 s	18.67 cm	456	4550 s	18.22 cm
361	3600 s	19.56 cm	393	3920 s	19.09 cm	425	4240 s	18.65 cm	457	4560 s	18.21 cm
362	3610 s	19.54 cm	394	3930 s	19.08 cm	426	4250 s	18.63 cm	458	4570 s	18.2 cm
363	3620 s	19.53 cm	395	3940 s	19.07 cm	427	4260 s	18.62 cm	459	4580 s	18.18 cm
364	3630 s	19.51 cm	396	3950 s	19.05 cm	428	4270 s	18.61 cm	460	4590 s	18.17 cm
365	3640 s	19.5 cm	397	3960 s	19.04 cm	429	4280 s	18.59 cm	461	4600 s	18.15 cm
366	3650 s	19.49 cm	398	3970 s	19.03 cm	430	4290 s	18.58 cm	462	4610 s	18.13 cm
367	3660 s	19.48 cm	399	3980 s	19.02 cm	431	4300 s	18.57 cm	463	4620 s	18.12 cm
368	3670 s	19.45 cm	400	3990 s	19.0 cm	432	4310 s	18.55 cm	464	4630 s	18.11 cm
369	3680 s	19.44 cm	401	4000 s	18.99 cm	433	4320 s	18.54 cm	465	4640 s	18.1 cm
370	3690 s	19.42 cm	402	4010 s	18.97 cm	434	4330 s	18.53 cm	466	4650 s	18.08 cm
371	3700 s	19.41 cm	403	4020 s	18.95 cm	435	4340 s	18.51 cm	467	4660 s	18.07 cm
372	3710 s	19.39 cm	404	4030 s	18.94 cm	436	4350 s	18.5 cm	468	4670 s	18.06 cm
373	3720 s	19.38 cm	405	4040 s	18.93 cm	437	4360 s	18.48 cm	469	4680 s	18.05 cm
374	3730 s	19.37 cm	406	4050 s	18.92 cm	438	4370 s	18.47 cm	470	4690 s	18.03 cm
375	3740 s	19.35 cm	407	4060 s	18.9 cm	439	4380 s	18.45 cm	471	4700 s	18.02 cm
376	3750 s	19.34 cm	408	4070 s	18.89 cm	440	4390 s	18.44 cm	472	4710 s	18.01 cm
377	3760 s	19.32 cm	409	4080 s	18.88 cm	441	4400 s	18.43 cm	473	4720 s	17.99 cm
378	3770 s	19.3 cm	410	4090 s	18.86 cm	442	4410 s	18.42 cm	474	4730 s	17.97 cm
379	3780 s	19.29 cm	411	4100 s	18.85 cm	443	4420 s	18.4 cm	475	4740 s	17.96 cm
380	3790 s	19.27 cm	412	4110 s	18.84 cm	444	4430 s	18.39 cm	476	4750 s	17.95 cm
381	3800 s	19.26 cm	413	4120 s	18.81 cm	445	4440 s	18.38 cm	477	4760 s	17.94 cm
382	3810 s	19.25 cm	414	4130 s	18.8 cm	446	4450 s	18.36 cm	478	4770 s	17.92 cm
383	3820 s	19.23 cm	415	4140 s	18.79 cm	447	4460 s	18.35 cm	479	4780 s	17.91 cm
384	3830 s	19.22 cm	416	4150 s	18.77 cm	448	4470 s	18.34 cm	480	4790 s	17.9 cm
385	3840 s	19.21 cm	417	4160 s	18.76 cm	449	4480 s	18.31 cm	481	4800 s	17.89 cm
386	3850 s	19.19 cm	418	4170 s	18.75 cm	450	4490 s	18.3 cm	482	4810 s	17.87 cm
387	3860 s	19.18 cm	419	4180 s	18.73 cm	451	4500 s	18.29 cm	483	4820 s	17.86 cm
388	3870 s	19.17 cm	420	4190 s	18.72 cm	452	4510 s	18.28 cm	484	4830 s	17.85 cm

Lotus Lake WIP - Kerber - Kerber Pond

kerber b Readings continued

#	Time	Head	#	Time	Head	#	Time	Head	#	Time	Head
485	4840 s	17.83 cm	517	5160 s	17.4 cm	549	5480 s	16.96 cm	581	5800 s	16.52 cm
486	4850 s	17.82 cm	518	5170 s	17.39 cm	550	5490 s	16.95 cm	582	5810 s	16.51 cm
487	4860 s	17.8 cm	519	5180 s	17.37 cm	551	5500 s	16.94 cm	583	5820 s	16.49 cm
488	4870 s	17.79 cm	520	5190 s	17.36 cm	552	5510 s	16.92 cm	584	5830 s	16.48 cm
489	4880 s	17.77 cm	521	5200 s	17.35 cm	553	5520 s	16.91 cm	585	5840 s	16.46 cm
490	4890 s	17.76 cm	522	5210 s	17.33 cm	554	5530 s	16.9 cm	586	5850 s	16.45 cm
491	4900 s	17.75 cm	523	5220 s	17.31 cm	555	5540 s	16.88 cm	587	5860 s	16.44 cm
492	4910 s	17.74 cm	524	5230 s	17.3 cm	556	5550 s	16.87 cm	588	5870 s	16.43 cm
493	4920 s	17.72 cm	525	5240 s	17.29 cm	557	5560 s	16.86 cm	589	5880 s	16.41 cm
494	4930 s	17.71 cm	526	5250 s	17.28 cm	558	5570 s	16.84 cm	590	5890 s	16.4 cm
495	4940 s	17.7 cm	527	5260 s	17.26 cm	559	5580 s	16.82 cm	591	5900 s	16.39 cm
496	4950 s	17.68 cm	528	5270 s	17.25 cm	560	5590 s	16.81 cm	592	5910 s	16.38 cm
497	4960 s	17.66 cm	529	5280 s	17.24 cm	561	5600 s	16.8 cm	593	5920 s	16.35 cm
498	4970 s	17.65 cm	530	5290 s	17.23 cm	562	5610 s	16.78 cm	594	5930 s	16.34 cm
499	4980 s	17.64 cm	531	5300 s	17.21 cm	563	5620 s	16.77 cm	595	5940 s	16.33 cm
500	4990 s	17.63 cm	532	5310 s	17.2 cm	564	5630 s	16.76 cm	596	5950 s	16.31 cm
501	5000 s	17.61 cm	533	5320 s	17.19 cm	565	5640 s	16.75 cm	597	5960 s	16.3 cm
502	5010 s	17.6 cm	534	5330 s	17.17 cm	566	5650 s	16.73 cm	598	5970 s	16.29 cm
503	5020 s	17.59 cm	535	5340 s	17.15 cm	567	5660 s	16.72 cm	599	5980 s	16.28 cm
504	5030 s	17.57 cm	536	5350 s	17.14 cm	568	5670 s	16.71 cm	600	5990 s	16.26 cm
505	5040 s	17.56 cm	537	5360 s	17.13 cm	569	5680 s	16.68 cm	601	6000 s	16.25 cm
506	5050 s	17.55 cm	538	5370 s	17.12 cm	570	5690 s	16.67 cm	602	6010 s	16.24 cm
507	5060 s	17.54 cm	539	5380 s	17.1 cm	571	5700 s	16.66 cm	603	6020 s	16.23 cm
508	5070 s	17.53 cm	540	5390 s	17.09 cm	572	5710 s	16.64 cm	604	6030 s	16.21 cm
509	5080 s	17.5 cm	541	5400 s	17.08 cm	573	5720 s	16.63 cm	605	6040 s	16.19 cm
510	5090 s	17.49 cm	542	5410 s	17.06 cm	574	5730 s	16.62 cm	606	6050 s	16.18 cm
511	5100 s	17.48 cm	543	5420 s	17.05 cm	575	5740 s	16.61 cm	607	6060 s	16.16 cm
512	5110 s	17.46 cm	544	5430 s	17.04 cm	576	5750 s	16.59 cm	608	6070 s	16.15 cm
513	5120 s	17.45 cm	545	5440 s	17.01 cm	577	5760 s	16.58 cm	609	6080 s	16.14 cm
514	5130 s	17.44 cm	546	5450 s	17.0 cm	578	5770 s	16.57 cm	610	6090 s	16.13 cm
515	5140 s	17.42 cm	547	5460 s	16.99 cm	579	5780 s	16.55 cm	611	6100 s	16.11 cm
516	5150 s	17.41 cm	548	5470 s	16.98 cm	580	5790 s	16.54 cm	612	6110 s	16.1 cm

Lotus Lake WIP - Kerber - Kerber Pond

kerber b Readings continued

#	Time	Head	#	Time	Head	#	Time	Head	#	Time	Head
613	6120 s	16.09 cm	645	6440 s	15.65 cm	677	6760 s	15.24 cm	709	7080 s	14.81 cm
614	6130 s	16.07 cm	646	6450 s	15.64 cm	678	6770 s	15.22 cm	710	7090 s	14.79 cm
615	6140 s	16.06 cm	647	6460 s	15.63 cm	679	6780 s	15.2 cm	711	7100 s	14.78 cm
616	6150 s	16.05 cm	648	6470 s	15.62 cm	680	6790 s	15.19 cm	712	7110 s	14.77 cm
617	6160 s	16.04 cm	649	6480 s	15.6 cm	681	6800 s	15.17 cm	713	7120 s	14.76 cm
618	6170 s	16.01 cm	650	6490 s	15.59 cm	682	6810 s	15.16 cm	714	7130 s	14.74 cm
619	6180 s	16.0 cm	651	6500 s	15.58 cm	683	6820 s	15.15 cm	715	7140 s	14.73 cm
620	6190 s	15.99 cm	652	6510 s	15.57 cm	684	6830 s	15.14 cm	716	7150 s	14.71 cm
621	6200 s	15.98 cm	653	6520 s	15.55 cm	685	6840 s	15.12 cm	717	7160 s	14.7 cm
622	6210 s	15.96 cm	654	6530 s	15.53 cm	686	6850 s	15.11 cm	718	7170 s	14.69 cm
623	6220 s	15.95 cm	655	6540 s	15.52 cm	687	6860 s	15.1 cm	719	7180 s	14.67 cm
624	6230 s	15.94 cm	656	6550 s	15.51 cm	688	6870 s	15.09 cm	720	7190 s	14.66 cm
625	6240 s	15.92 cm	657	6560 s	15.5 cm	689	6880 s	15.08 cm	721	7200 s	14.65 cm
626	6250 s	15.91 cm	658	6570 s	15.48 cm	690	6890 s	15.06 cm	722	7210 s	14.63 cm
627	6260 s	15.9 cm	659	6580 s	15.47 cm	691	6900 s	15.04 cm	723	7220 s	14.62 cm
628	6270 s	15.89 cm	660	6590 s	15.46 cm	692	6910 s	15.03 cm	724	7230 s	14.61 cm
629	6280 s	15.88 cm	661	6600 s	15.45 cm	693	6920 s	15.02 cm	725	7240 s	14.6 cm
630	6290 s	15.85 cm	662	6610 s	15.43 cm	694	6930 s	15.0 cm	726	7250 s	14.58 cm
631	6300 s	15.84 cm	663	6620 s	15.42 cm	695	6940 s	14.99 cm	727	7260 s	14.57 cm
632	6310 s	15.83 cm	664	6630 s	15.41 cm	696	6950 s	14.98 cm	728	7270 s	14.55 cm
633	6320 s	15.81 cm	665	6640 s	15.4 cm	697	6960 s	14.97 cm	729	7280 s	14.53 cm
634	6330 s	15.8 cm	666	6650 s	15.37 cm	698	6970 s	14.95 cm	730	7290 s	14.52 cm
635	6340 s	15.79 cm	667	6660 s	15.36 cm	699	6980 s	14.94 cm	731	7300 s	14.51 cm
636	6350 s	15.78 cm	668	6670 s	15.35 cm	700	6990 s	14.93 cm	732	7310 s	14.5 cm
637	6360 s	15.76 cm	669	6680 s	15.34 cm	701	7000 s	14.92 cm	733	7320 s	14.48 cm
638	6370 s	15.75 cm	670	6690 s	15.32 cm	702	7010 s	14.9 cm	734	7330 s	14.47 cm
639	6380 s	15.74 cm	671	6700 s	15.31 cm	703	7020 s	14.88 cm	735	7340 s	14.46 cm
640	6390 s	15.73 cm	672	6710 s	15.3 cm	704	7030 s	14.87 cm	736	7350 s	14.44 cm
641	6400 s	15.7 cm	673	6720 s	15.29 cm	705	7040 s	14.85 cm	737	7360 s	14.43 cm
642	6410 s	15.69 cm	674	6730 s	15.27 cm	706	7050 s	14.84 cm	738	7370 s	14.42 cm
643	6420 s	15.68 cm	675	6740 s	15.26 cm	707	7060 s	14.83 cm	739	7380 s	14.39 cm
644	6430 s	15.67 cm	676	6750 s	15.25 cm	708	7070 s	14.82 cm	740	7390 s	14.38 cm

Lotus Lake WIP - Kerber - Kerber Pond

kerber b Readings continued

#	Time	Head	#	Time	Head	#	Time	Head	#	Time	Head
741	7400 s	14.37 cm	773	7720 s	13.92 cm	805	8040 s	13.48 cm	837	8360 s	13.04 cm
742	7410 s	14.35 cm	774	7730 s	13.91 cm	806	8050 s	13.47 cm	838	8370 s	13.03 cm
743	7420 s	14.34 cm	775	7740 s	13.89 cm	807	8060 s	13.46 cm	839	8380 s	13.01 cm
744	7430 s	14.33 cm	776	7750 s	13.88 cm	808	8070 s	13.44 cm	840	8390 s	13.0 cm
745	7440 s	14.31 cm	777	7760 s	13.86 cm	809	8080 s	13.43 cm	841	8400 s	12.99 cm
746	7450 s	14.3 cm	778	7770 s	13.85 cm	810	8090 s	13.42 cm	842	8410 s	12.97 cm
747	7460 s	14.29 cm	779	7780 s	13.84 cm	811	8100 s	13.39 cm	843	8420 s	12.96 cm
748	7470 s	14.28 cm	780	7790 s	13.82 cm	812	8110 s	13.38 cm	844	8430 s	12.95 cm
749	7480 s	14.26 cm	781	7800 s	13.81 cm	813	8120 s	13.37 cm	845	8440 s	12.94 cm
750	7490 s	14.25 cm	782	7810 s	13.8 cm	814	8130 s	13.35 cm	846	8450 s	12.91 cm
751	7500 s	14.24 cm	783	7820 s	13.79 cm	815	8140 s	13.34 cm	847	8460 s	12.9 cm
752	7510 s	14.21 cm	784	7830 s	13.77 cm	816	8150 s	13.33 cm	848	8470 s	12.89 cm
753	7520 s	14.2 cm	785	7840 s	13.76 cm	817	8160 s	13.32 cm	849	8480 s	12.87 cm
754	7530 s	14.18 cm	786	7850 s	13.75 cm	818	8170 s	13.3 cm	850	8490 s	12.86 cm
755	7540 s	14.17 cm	787	7860 s	13.72 cm	819	8180 s	13.29 cm	851	8500 s	12.85 cm
756	7550 s	14.16 cm	788	7870 s	13.71 cm	820	8190 s	13.28 cm	852	8510 s	12.84 cm
757	7560 s	14.15 cm	789	7880 s	13.7 cm	821	8200 s	13.26 cm	853	8520 s	12.82 cm
758	7570 s	14.13 cm	790	7890 s	13.68 cm	822	8210 s	13.24 cm	854	8530 s	12.81 cm
759	7580 s	14.12 cm	791	7900 s	13.67 cm	823	8220 s	13.23 cm	855	8540 s	12.8 cm
760	7590 s	14.11 cm	792	7910 s	13.66 cm	824	8230 s	13.22 cm	856	8550 s	12.78 cm
761	7600 s	14.09 cm	793	7920 s	13.65 cm	825	8240 s	13.2 cm	857	8560 s	12.77 cm
762	7610 s	14.08 cm	794	7930 s	13.63 cm	826	8250 s	13.19 cm	858	8570 s	12.75 cm
763	7620 s	14.06 cm	795	7940 s	13.62 cm	827	8260 s	13.18 cm	859	8580 s	12.74 cm
764	7630 s	14.05 cm	796	7950 s	13.61 cm	828	8270 s	13.17 cm	860	8590 s	12.72 cm
765	7640 s	14.03 cm	797	7960 s	13.59 cm	829	8280 s	13.15 cm	861	8600 s	12.71 cm
766	7650 s	14.02 cm	798	7970 s	13.57 cm	830	8290 s	13.14 cm	862	8610 s	12.7 cm
767	7660 s	14.01 cm	799	7980 s	13.56 cm	831	8300 s	13.13 cm	863	8620 s	12.69 cm
768	7670 s	13.99 cm	800	7990 s	13.54 cm	832	8310 s	13.11 cm	864	8630 s	12.67 cm
769	7680 s	13.98 cm	801	8000 s	13.53 cm	833	8320 s	13.1 cm	865	8640 s	12.66 cm
770	7690 s	13.97 cm	802	8010 s	13.52 cm	834	8330 s	13.09 cm	866	8650 s	12.65 cm
771	7700 s	13.95 cm	803	8020 s	13.51 cm	835	8340 s	13.06 cm	867	8660 s	12.64 cm
772	7710 s	13.94 cm	804	8030 s	13.49 cm	836	8350 s	13.05 cm	868	8670 s	12.62 cm

Lotus Lake WIP - Kerber - Kerber Pond

kerber b Readings continued

#	Time	Head	#	Time	Head	#	Time	Head	#	Time	Head
869	8680 s	12.61 cm	901	9000 s	12.18 cm	933	9320 s	11.75 cm	965	9640 s	11.34 cm
870	8690 s	12.6 cm	902	9010 s	12.17 cm	934	9330 s	11.74 cm	966	9650 s	11.33 cm
871	8700 s	12.58 cm	903	9020 s	12.15 cm	935	9340 s	11.73 cm	967	9660 s	11.32 cm
872	8710 s	12.56 cm	904	9030 s	12.14 cm	936	9350 s	11.72 cm	968	9670 s	11.3 cm
873	8720 s	12.55 cm	905	9040 s	12.13 cm	937	9360 s	11.7 cm	969	9680 s	11.29 cm
874	8730 s	12.54 cm	906	9050 s	12.12 cm	938	9370 s	11.69 cm	970	9690 s	11.27 cm
875	8740 s	12.52 cm	907	9060 s	12.11 cm	939	9380 s	11.68 cm	971	9700 s	11.26 cm
876	8750 s	12.51 cm	908	9070 s	12.08 cm	940	9390 s	11.67 cm	972	9710 s	11.24 cm
877	8760 s	12.5 cm	909	9080 s	12.07 cm	941	9400 s	11.65 cm	973	9720 s	11.23 cm
878	8770 s	12.49 cm	910	9090 s	12.06 cm	942	9410 s	11.64 cm	974	9730 s	11.22 cm
879	8780 s	12.47 cm	911	9100 s	12.05 cm	943	9420 s	11.63 cm	975	9740 s	11.21 cm
880	8790 s	12.46 cm	912	9110 s	12.04 cm	944	9430 s	11.62 cm	976	9750 s	11.19 cm
881	8800 s	12.45 cm	913	9120 s	12.02 cm	945	9440 s	11.6 cm	977	9760 s	11.18 cm
882	8810 s	12.44 cm	914	9130 s	12.01 cm	946	9450 s	11.58 cm	978	9770 s	11.17 cm
883	8820 s	12.41 cm	915	9140 s	12.0 cm	947	9460 s	11.57 cm	979	9780 s	11.16 cm
884	8830 s	12.4 cm	916	9150 s	11.98 cm	948	9470 s	11.56 cm	980	9790 s	11.15 cm
885	8840 s	12.39 cm	917	9160 s	11.97 cm	949	9480 s	11.55 cm	981	9800 s	11.13 cm
886	8850 s	12.38 cm	918	9170 s	11.96 cm	950	9490 s	11.53 cm	982	9810 s	11.11 cm
887	8860 s	12.36 cm	919	9180 s	11.95 cm	951	9500 s	11.52 cm	983	9820 s	11.1 cm
888	8870 s	12.35 cm	920	9190 s	11.92 cm	952	9510 s	11.51 cm	984	9830 s	11.09 cm
889	8880 s	12.34 cm	921	9200 s	11.91 cm	953	9520 s	11.5 cm	985	9840 s	11.07 cm
890	8890 s	12.33 cm	922	9210 s	11.9 cm	954	9530 s	11.49 cm	986	9850 s	11.06 cm
891	8900 s	12.31 cm	923	9220 s	11.89 cm	955	9540 s	11.47 cm	987	9860 s	11.05 cm
892	8910 s	12.3 cm	924	9230 s	11.88 cm	956	9550 s	11.46 cm	988	9870 s	11.04 cm
893	8920 s	12.29 cm	925	9240 s	11.86 cm	957	9560 s	11.44 cm	989	9880 s	11.02 cm
894	8930 s	12.28 cm	926	9250 s	11.85 cm	958	9570 s	11.43 cm	990	9890 s	11.01 cm
895	8940 s	12.25 cm	927	9260 s	11.84 cm	959	9580 s	11.41 cm	991	9900 s	11.0 cm
896	8950 s	12.24 cm	928	9270 s	11.83 cm	960	9590 s	11.4 cm	992	9910 s	10.99 cm
897	8960 s	12.23 cm	929	9280 s	11.81 cm	961	9600 s	11.39 cm	993	9920 s	10.98 cm
898	8970 s	12.22 cm	930	9290 s	11.8 cm	962	9610 s	11.38 cm	994	9930 s	10.96 cm
899	8980 s	12.2 cm	931	9300 s	11.79 cm	963	9620 s	11.36 cm	995	9940 s	10.94 cm
900	8990 s	12.19 cm	932	9310 s	11.78 cm	964	9630 s	11.35 cm	996	9950 s	10.93 cm

Lotus Lake WIP - Kerber - Kerber Pond

kerber b Readings continued

#	Time	Head	#	Time	Head	#	Time	Head	#	Time	Head
997	9960 s	10.92 cm	1029	10280 s	10.5 cm	1061	10600 s	10.07 cm	1093	10920 s	9.65 cm
998	9970 s	10.9 cm	1030	10290 s	10.49 cm	1062	10610 s	10.06 cm	1094	10930 s	9.63 cm
999	9980 s	10.89 cm	1031	10300 s	10.47 cm	1063	10620 s	10.04 cm	1095	10940 s	9.61 cm
1000	9990 s	10.88 cm	1032	10310 s	10.45 cm	1064	10630 s	10.03 cm	1096	10950 s	9.6 cm
1001	10000 s	10.87 cm	1033	10320 s	10.44 cm	1065	10640 s	10.02 cm	1097	10960 s	9.59 cm
1002	10010 s	10.85 cm	1034	10330 s	10.42 cm	1066	10650 s	10.01 cm	1098	10970 s	9.58 cm
1003	10020 s	10.84 cm	1035	10340 s	10.41 cm	1067	10660 s	9.99 cm	1099	10980 s	9.57 cm
1004	10030 s	10.83 cm	1036	10350 s	10.4 cm	1068	10670 s	9.98 cm	1100	10990 s	9.55 cm
1005	10040 s	10.82 cm	1037	10360 s	10.39 cm	1069	10680 s	9.96 cm	1101	11000 s	9.54 cm
1006	10050 s	10.8 cm	1038	10370 s	10.37 cm	1070	10690 s	9.95 cm	1102	11010 s	9.53 cm
1007	10060 s	10.78 cm	1039	10380 s	10.36 cm	1071	10700 s	9.93 cm	1103	11020 s	9.52 cm
1008	10070 s	10.77 cm	1040	10390 s	10.35 cm	1072	10710 s	9.92 cm	1104	11030 s	9.5 cm
1009	10080 s	10.76 cm	1041	10400 s	10.34 cm	1073	10720 s	9.91 cm	1105	11040 s	9.49 cm
1010	10090 s	10.74 cm	1042	10410 s	10.32 cm	1074	10730 s	9.9 cm	1106	11050 s	9.47 cm
1011	10100 s	10.73 cm	1043	10420 s	10.31 cm	1075	10740 s	9.89 cm	1107	11060 s	9.46 cm
1012	10110 s	10.72 cm	1044	10430 s	10.29 cm	1076	10750 s	9.87 cm	1108	11070 s	9.44 cm
1013	10120 s	10.71 cm	1045	10440 s	10.28 cm	1077	10760 s	9.86 cm	1109	11080 s	9.43 cm
1014	10130 s	10.69 cm	1046	10450 s	10.26 cm	1078	10770 s	9.85 cm	1110	11090 s	9.42 cm
1015	10140 s	10.68 cm	1047	10460 s	10.25 cm	1079	10780 s	9.84 cm	1111	11100 s	9.41 cm
1016	10150 s	10.67 cm	1048	10470 s	10.24 cm	1080	10790 s	9.82 cm	1112	11110 s	9.39 cm
1017	10160 s	10.66 cm	1049	10480 s	10.23 cm	1081	10800 s	9.8 cm	1113	11120 s	9.38 cm
1018	10170 s	10.64 cm	1050	10490 s	10.22 cm	1082	10810 s	9.79 cm	1114	11130 s	9.37 cm
1019	10180 s	10.62 cm	1051	10500 s	10.2 cm	1083	10820 s	9.78 cm	1115	11140 s	9.36 cm
1020	10190 s	10.61 cm	1052	10510 s	10.19 cm	1084	10830 s	9.76 cm	1116	11150 s	9.34 cm
1021	10200 s	10.6 cm	1053	10520 s	10.18 cm	1085	10840 s	9.75 cm	1117	11160 s	9.33 cm
1022	10210 s	10.58 cm	1054	10530 s	10.17 cm	1086	10850 s	9.74 cm	1118	11170 s	9.31 cm
1023	10220 s	10.57 cm	1055	10540 s	10.15 cm	1087	10860 s	9.73 cm	1119	11180 s	9.3 cm
1024	10230 s	10.56 cm	1056	10550 s	10.13 cm	1088	10870 s	9.71 cm	1120	11190 s	9.28 cm
1025	10240 s	10.55 cm	1057	10560 s	10.12 cm	1089	10880 s	9.7 cm	1121	11200 s	9.27 cm
1026	10250 s	10.53 cm	1058	10570 s	10.11 cm	1090	10890 s	9.69 cm	1122	11210 s	9.26 cm
1027	10260 s	10.52 cm	1059	10580 s	10.1 cm	1091	10900 s	9.68 cm	1123	11220 s	9.25 cm
1028	10270 s	10.51 cm	1060	10590 s	10.08 cm	1092	10910 s	9.66 cm	1124	11230 s	9.23 cm

Lotus Lake WIP - Kerber - Kerber Pond

kerber b Readings continued

#	Time	Head	#	Time	Head	#	Time	Head	#	Time	Head
1125	11240 s	9.22 cm	1157	11560 s	8.79 cm	1189	11880 s	8.38 cm	1221	12200 s	7.96 cm
1126	11250 s	9.21 cm	1158	11570 s	8.78 cm	1190	11890 s	8.37 cm	1222	12210 s	7.94 cm
1127	11260 s	9.2 cm	1159	11580 s	8.77 cm	1191	11900 s	8.36 cm	1223	12220 s	7.93 cm
1128	11270 s	9.19 cm	1160	11590 s	8.76 cm	1192	11910 s	8.34 cm	1224	12230 s	7.92 cm
1129	11280 s	9.17 cm	1161	11600 s	8.74 cm	1193	11920 s	8.32 cm	1225	12240 s	7.91 cm
1130	11290 s	9.16 cm	1162	11610 s	8.73 cm	1194	11930 s	8.31 cm	1226	12250 s	7.89 cm
1131	11300 s	9.14 cm	1163	11620 s	8.72 cm	1195	11940 s	8.3 cm	1227	12260 s	7.88 cm
1132	11310 s	9.13 cm	1164	11630 s	8.71 cm	1196	11950 s	8.28 cm	1228	12270 s	7.87 cm
1133	11320 s	9.11 cm	1165	11640 s	8.69 cm	1197	11960 s	8.27 cm	1229	12280 s	7.86 cm
1134	11330 s	9.1 cm	1166	11650 s	8.68 cm	1198	11970 s	8.26 cm	1230	12290 s	7.85 cm
1135	11340 s	9.09 cm	1167	11660 s	8.67 cm	1199	11980 s	8.25 cm	1231	12300 s	7.82 cm
1136	11350 s	9.07 cm	1168	11670 s	8.65 cm	1200	11990 s	8.23 cm	1232	12310 s	7.81 cm
1137	11360 s	9.06 cm	1169	11680 s	8.64 cm	1201	12000 s	8.22 cm	1233	12320 s	7.8 cm
1138	11370 s	9.05 cm	1170	11690 s	8.62 cm	1202	12010 s	8.21 cm	1234	12330 s	7.79 cm
1139	11380 s	9.04 cm	1171	11700 s	8.61 cm	1203	12020 s	8.2 cm	1235	12340 s	7.77 cm
1140	11390 s	9.03 cm	1172	11710 s	8.6 cm	1204	12030 s	8.18 cm	1236	12350 s	7.76 cm
1141	11400 s	9.01 cm	1173	11720 s	8.59 cm	1205	12040 s	8.16 cm	1237	12360 s	7.75 cm
1142	11410 s	9.0 cm	1174	11730 s	8.57 cm	1206	12050 s	8.15 cm	1238	12370 s	7.74 cm
1143	11420 s	8.98 cm	1175	11740 s	8.56 cm	1207	12060 s	8.14 cm	1239	12380 s	7.73 cm
1144	11430 s	8.97 cm	1176	11750 s	8.55 cm	1208	12070 s	8.13 cm	1240	12390 s	7.71 cm
1145	11440 s	8.95 cm	1177	11760 s	8.54 cm	1209	12080 s	8.11 cm	1241	12400 s	7.7 cm
1146	11450 s	8.94 cm	1178	11770 s	8.53 cm	1210	12090 s	8.1 cm	1242	12410 s	7.69 cm
1147	11460 s	8.93 cm	1179	11780 s	8.51 cm	1211	12100 s	8.09 cm	1243	12420 s	7.67 cm
1148	11470 s	8.92 cm	1180	11790 s	8.49 cm	1212	12110 s	8.08 cm	1244	12430 s	7.65 cm
1149	11480 s	8.9 cm	1181	11800 s	8.48 cm	1213	12120 s	8.06 cm	1245	12440 s	7.64 cm
1150	11490 s	8.89 cm	1182	11810 s	8.47 cm	1214	12130 s	8.05 cm	1246	12450 s	7.63 cm
1151	11500 s	8.88 cm	1183	11820 s	8.45 cm	1215	12140 s	8.04 cm	1247	12460 s	7.62 cm
1152	11510 s	8.87 cm	1184	11830 s	8.44 cm	1216	12150 s	8.03 cm	1248	12470 s	7.6 cm
1153	11520 s	8.85 cm	1185	11840 s	8.43 cm	1217	12160 s	8.02 cm	1249	12480 s	7.59 cm
1154	11530 s	8.84 cm	1186	11850 s	8.42 cm	1218	12170 s	7.99 cm	1250	12490 s	7.58 cm
1155	11540 s	8.83 cm	1187	11860 s	8.41 cm	1219	12180 s	7.98 cm	1251	12500 s	7.57 cm
1156	11550 s	8.81 cm	1188	11870 s	8.39 cm	1220	12190 s	7.97 cm	1252	12510 s	7.55 cm

Lotus Lake WIP - Kerber - Kerber Pond

kerber b Readings continued

#	Time	Head	#	Time	Head	#	Time	Head	#	Time	Head
1253	12520 s	7.54 cm	1285	12840 s	7.13 cm	1317	13160 s	6.73 cm	1349	13480 s	6.31 cm
1254	12530 s	7.53 cm	1286	12850 s	7.12 cm	1318	13170 s	6.72 cm	1350	13490 s	6.3 cm
1255	12540 s	7.52 cm	1287	12860 s	7.11 cm	1319	13180 s	6.7 cm	1351	13500 s	6.29 cm
1256	12550 s	7.5 cm	1288	12870 s	7.09 cm	1320	13190 s	6.68 cm	1352	13510 s	6.28 cm
1257	12560 s	7.49 cm	1289	12880 s	7.08 cm	1321	13200 s	6.67 cm	1353	13520 s	6.26 cm
1258	12570 s	7.47 cm	1290	12890 s	7.07 cm	1322	13210 s	6.66 cm	1354	13530 s	6.25 cm
1259	12580 s	7.46 cm	1291	12900 s	7.06 cm	1323	13220 s	6.64 cm	1355	13540 s	6.24 cm
1260	12590 s	7.45 cm	1292	12910 s	7.05 cm	1324	13230 s	6.63 cm	1356	13550 s	6.23 cm
1261	12600 s	7.44 cm	1293	12920 s	7.03 cm	1325	13240 s	6.62 cm	1357	13560 s	6.22 cm
1262	12610 s	7.43 cm	1294	12930 s	7.01 cm	1326	13250 s	6.61 cm	1358	13570 s	6.21 cm
1263	12620 s	7.41 cm	1295	12940 s	7.0 cm	1327	13260 s	6.6 cm	1359	13580 s	6.18 cm
1264	12630 s	7.4 cm	1296	12950 s	6.99 cm	1328	13270 s	6.58 cm	1360	13590 s	6.17 cm
1265	12640 s	7.39 cm	1297	12960 s	6.98 cm	1329	13280 s	6.57 cm	1361	13600 s	6.16 cm
1266	12650 s	7.38 cm	1298	12970 s	6.96 cm	1330	13290 s	6.56 cm	1362	13610 s	6.15 cm
1267	12660 s	7.37 cm	1299	12980 s	6.95 cm	1331	13300 s	6.55 cm	1363	13620 s	6.13 cm
1268	12670 s	7.34 cm	1300	12990 s	6.94 cm	1332	13310 s	6.54 cm	1364	13630 s	6.12 cm
1269	12680 s	7.33 cm	1301	13000 s	6.93 cm	1333	13320 s	6.51 cm	1365	13640 s	6.11 cm
1270	12690 s	7.32 cm	1302	13010 s	6.92 cm	1334	13330 s	6.5 cm	1366	13650 s	6.1 cm
1271	12700 s	7.31 cm	1303	13020 s	6.91 cm	1335	13340 s	6.49 cm	1367	13660 s	6.09 cm
1272	12710 s	7.29 cm	1304	13030 s	6.89 cm	1336	13350 s	6.48 cm	1368	13670 s	6.08 cm
1273	12720 s	7.28 cm	1305	13040 s	6.88 cm	1337	13360 s	6.47 cm	1369	13680 s	6.06 cm
1274	12730 s	7.27 cm	1306	13050 s	6.87 cm	1338	13370 s	6.45 cm	1370	13690 s	6.05 cm
1275	12740 s	7.26 cm	1307	13060 s	6.85 cm	1339	13380 s	6.44 cm	1371	13700 s	6.03 cm
1276	12750 s	7.25 cm	1308	13070 s	6.84 cm	1340	13390 s	6.43 cm	1372	13710 s	6.02 cm
1277	12760 s	7.24 cm	1309	13080 s	6.82 cm	1341	13400 s	6.42 cm	1373	13720 s	6.01 cm
1278	12770 s	7.22 cm	1310	13090 s	6.81 cm	1342	13410 s	6.41 cm	1374	13730 s	5.99 cm
1279	12780 s	7.21 cm	1311	13100 s	6.8 cm	1343	13420 s	6.39 cm	1375	13740 s	5.98 cm
1280	12790 s	7.2 cm	1312	13110 s	6.79 cm	1344	13430 s	6.38 cm	1376	13750 s	5.97 cm
1281	12800 s	7.18 cm	1313	13120 s	6.77 cm	1345	13440 s	6.36 cm	1377	13760 s	5.96 cm
1282	12810 s	7.17 cm	1314	13130 s	6.76 cm	1346	13450 s	6.35 cm	1378	13770 s	5.95 cm
1283	12820 s	7.15 cm	1315	13140 s	6.75 cm	1347	13460 s	6.34 cm	1379	13780 s	5.93 cm
1284	12830 s	7.14 cm	1316	13150 s	6.74 cm	1348	13470 s	6.33 cm	1380	13790 s	5.92 cm

Lotus Lake WIP - Kerber - Kerber Pond

kerber b Readings continued

#	Time	Head	#	Time	Head	#	Time	Head
1381	13800 s	5.91 cm	1413	14120 s	5.51 cm	1445	14440 s	5.13 cm
1382	13810 s	5.9 cm	1414	14130 s	5.5 cm	1446	14450 s	5.12 cm
1383	13820 s	5.89 cm	1415	14140 s	5.49 cm	1447	14460 s	5.1 cm
1384	13830 s	5.86 cm	1416	14150 s	5.48 cm	1448	14470 s	5.09 cm
1385	13840 s	5.85 cm	1417	14160 s	5.47 cm	1449	14480 s	5.08 cm
1386	13850 s	5.84 cm	1418	14170 s	5.46 cm	1450	14490 s	5.07 cm
1387	13860 s	5.83 cm	1419	14180 s	5.45 cm	1451	14500 s	5.05 cm
1388	13870 s	5.82 cm	1420	14190 s	5.43 cm	1452	14510 s	5.04 cm
1389	13880 s	5.81 cm	1421	14200 s	5.42 cm	1453	14520 s	5.02 cm
1390	13890 s	5.79 cm	1422	14210 s	5.41 cm	1454	14530 s	5.01 cm
1391	13900 s	5.78 cm	1423	14220 s	5.4 cm	1455	14540 s	5.0 cm
1392	13910 s	5.77 cm	1424	14230 s	5.39 cm	1456	14550 s	4.99 cm
1393	13920 s	5.76 cm	1425	14240 s	5.37 cm	1457	14560 s	4.98 cm
1394	13930 s	5.75 cm	1426	14250 s	5.35 cm	1458	14570 s	4.97 cm
1395	13940 s	5.74 cm	1427	14260 s	5.34 cm	1459	14580 s	4.95 cm
1396	13950 s	5.73 cm	1428	14270 s	5.33 cm	1460	14590 s	4.94 cm
1397	13960 s	5.72 cm	1429	14280 s	5.32 cm	1461	14600 s	4.93 cm
1398	13970 s	5.69 cm	1430	14290 s	5.31 cm	1462	14610 s	4.92 cm
1399	13980 s	5.68 cm	1431	14300 s	5.3 cm			
1400	13990 s	5.67 cm	1432	14310 s	5.29 cm			
1401	14000 s	5.66 cm	1433	14320 s	5.27 cm			
1402	14010 s	5.65 cm	1434	14330 s	5.26 cm			
1403	14020 s	5.64 cm	1435	14340 s	5.25 cm			
1404	14030 s	5.63 cm	1436	14350 s	5.24 cm			
1405	14040 s	5.61 cm	1437	14360 s	5.23 cm			
1406	14050 s	5.6 cm	1438	14370 s	5.21 cm			
1407	14060 s	5.59 cm	1439	14380 s	5.2 cm			
1408	14070 s	5.58 cm	1440	14390 s	5.18 cm			
1409	14080 s	5.57 cm	1441	14400 s	5.17 cm			
1410	14090 s	5.56 cm	1442	14410 s	5.16 cm			
1411	14100 s	5.54 cm	1443	14420 s	5.15 cm			
1412	14110 s	5.53 cm	1444	14430 s	5.14 cm			

Infiltration Report

RPBCWD

Lotus Lake WIP - Kerber - Kerber Pond

kerber c

Date	6/14/2023
Time	2:03 PM
Latitude	44.873013
Longitude	-93.533853
Initial Volumetric Moisture	80.00 %
Final Volumetric Moisture	81.00 %
Cylinder Size	3 Liter

kerber c Results

Map Pin #	3
Test Number	24756
Ksat - mm/hr	73
Ksat - in/hr	2.88
Capillary Pressure C mm	-68.6
RMS Error of Regression	67
Normalized RMS	1.8%

Readings

#	Time	Head	#	Time	Head	#	Time	Head	#	Time	Head
1	0 s	30.59 cm	26	247 s	27.51 cm	51	497 s	24.97 cm	76	747 s	22.84 cm
2	7 s	30.43 cm	27	257 s	27.4 cm	52	507 s	24.87 cm	77	757 s	22.77 cm
3	17 s	30.28 cm	28	267 s	27.28 cm	53	517 s	24.79 cm	78	767 s	22.68 cm
4	27 s	30.15 cm	29	277 s	27.17 cm	54	527 s	24.69 cm	79	777 s	22.61 cm
5	37 s	30.01 cm	30	287 s	27.07 cm	55	537 s	24.61 cm	80	787 s	22.53 cm
6	47 s	29.87 cm	31	297 s	26.96 cm	56	547 s	24.51 cm	81	797 s	22.46 cm
7	57 s	29.74 cm	32	307 s	26.86 cm	57	557 s	24.43 cm	82	807 s	22.38 cm
8	67 s	29.61 cm	33	317 s	26.75 cm	58	567 s	24.33 cm	83	817 s	22.3 cm
9	77 s	29.5 cm	34	327 s	26.65 cm	59	577 s	24.25 cm	84	827 s	22.22 cm
10	87 s	29.37 cm	35	337 s	26.55 cm	60	587 s	24.16 cm	85	837 s	22.15 cm
11	97 s	29.25 cm	36	347 s	26.44 cm	61	597 s	24.07 cm	86	847 s	22.07 cm
12	107 s	29.12 cm	37	357 s	26.34 cm	62	607 s	23.98 cm	87	857 s	22.0 cm
13	117 s	29.01 cm	38	367 s	26.24 cm	63	617 s	23.89 cm	88	867 s	21.92 cm
14	127 s	28.88 cm	39	377 s	26.14 cm	64	627 s	23.81 cm	89	877 s	21.86 cm
15	137 s	28.76 cm	40	387 s	26.04 cm	65	637 s	23.72 cm	90	887 s	21.79 cm
16	147 s	28.64 cm	41	397 s	25.93 cm	66	647 s	23.64 cm	91	897 s	21.71 cm
17	157 s	28.53 cm	42	407 s	25.83 cm	67	657 s	23.55 cm	92	907 s	21.64 cm
18	167 s	28.41 cm	43	417 s	25.74 cm	68	667 s	23.47 cm	93	917 s	21.56 cm
19	177 s	28.29 cm	44	427 s	25.64 cm	69	677 s	23.38 cm	94	927 s	21.5 cm
20	187 s	28.18 cm	45	437 s	25.55 cm	70	687 s	23.3 cm	95	937 s	21.42 cm
21	197 s	28.07 cm	46	447 s	25.45 cm	71	697 s	23.22 cm	96	947 s	21.35 cm
22	207 s	27.95 cm	47	457 s	25.35 cm	72	707 s	23.15 cm	97	957 s	21.27 cm
23	217 s	27.84 cm	48	467 s	25.26 cm	73	717 s	23.06 cm	98	967 s	21.21 cm
24	227 s	27.73 cm	49	477 s	25.16 cm	74	727 s	22.99 cm	99	977 s	21.14 cm
25	237 s	27.61 cm	50	487 s	25.07 cm	75	737 s	22.91 cm	100	987 s	21.07 cm

Lotus Lake WIP - Kerber - Kerber Pond

kerber c Readings continued

#	Time	Head	#	Time	Head	#	Time	Head	#	Time	Head
101	997 s	21.0 cm	133	1317 s	18.86 cm	165	1637 s	16.91 cm	197	1957 s	15.1 cm
102	1007 s	20.92 cm	134	1327 s	18.79 cm	166	1647 s	16.86 cm	198	1967 s	15.03 cm
103	1017 s	20.86 cm	135	1337 s	18.73 cm	167	1657 s	16.79 cm	199	1977 s	14.98 cm
104	1027 s	20.78 cm	136	1347 s	18.67 cm	168	1667 s	16.73 cm	200	1987 s	14.93 cm
105	1037 s	20.72 cm	137	1357 s	18.6 cm	169	1677 s	16.67 cm	201	1997 s	14.87 cm
106	1047 s	20.65 cm	138	1367 s	18.54 cm	170	1687 s	16.62 cm	202	2007 s	14.82 cm
107	1057 s	20.58 cm	139	1377 s	18.47 cm	171	1697 s	16.56 cm	203	2017 s	14.77 cm
108	1067 s	20.51 cm	140	1387 s	18.41 cm	172	1707 s	16.5 cm	204	2027 s	14.71 cm
109	1077 s	20.44 cm	141	1397 s	18.35 cm	173	1717 s	16.44 cm	205	2037 s	14.66 cm
110	1087 s	20.37 cm	142	1407 s	18.28 cm	174	1727 s	16.39 cm	206	2047 s	14.61 cm
111	1097 s	20.31 cm	143	1417 s	18.23 cm	175	1737 s	16.32 cm	207	2057 s	14.55 cm
112	1107 s	20.23 cm	144	1427 s	18.17 cm	176	1747 s	16.27 cm	208	2067 s	14.5 cm
113	1117 s	20.17 cm	145	1437 s	18.1 cm	177	1757 s	16.22 cm	209	2077 s	14.45 cm
114	1127 s	20.1 cm	146	1447 s	18.04 cm	178	1767 s	16.15 cm	210	2087 s	14.39 cm
115	1137 s	20.04 cm	147	1457 s	17.97 cm	179	1777 s	16.1 cm	211	2097 s	14.34 cm
116	1147 s	19.96 cm	148	1467 s	17.91 cm	180	1787 s	16.05 cm	212	2107 s	14.29 cm
117	1157 s	19.9 cm	149	1477 s	17.86 cm	181	1797 s	15.98 cm	213	2117 s	14.24 cm
118	1167 s	19.83 cm	150	1487 s	17.79 cm	182	1807 s	15.93 cm	214	2127 s	14.17 cm
119	1177 s	19.76 cm	151	1497 s	17.73 cm	183	1817 s	15.88 cm	215	2137 s	14.12 cm
120	1187 s	19.7 cm	152	1507 s	17.66 cm	184	1827 s	15.81 cm	216	2147 s	14.08 cm
121	1197 s	19.63 cm	153	1517 s	17.61 cm	185	1837 s	15.76 cm	217	2157 s	14.01 cm
122	1207 s	19.57 cm	154	1527 s	17.55 cm	186	1847 s	15.7 cm	218	2167 s	13.97 cm
123	1217 s	19.51 cm	155	1537 s	17.48 cm	187	1857 s	15.65 cm	219	2177 s	13.92 cm
124	1227 s	19.43 cm	156	1547 s	17.43 cm	188	1867 s	15.59 cm	220	2187 s	13.86 cm
125	1237 s	19.37 cm	157	1557 s	17.37 cm	189	1877 s	15.53 cm	221	2197 s	13.81 cm
126	1247 s	19.3 cm	158	1567 s	17.31 cm	190	1887 s	15.48 cm	222	2207 s	13.76 cm
127	1257 s	19.24 cm	159	1577 s	17.25 cm	191	1897 s	15.43 cm	223	2217 s	13.7 cm
128	1267 s	19.18 cm	160	1587 s	17.19 cm	192	1907 s	15.36 cm	224	2227 s	13.65 cm
129	1277 s	19.11 cm	161	1597 s	17.13 cm	193	1917 s	15.31 cm	225	2237 s	13.6 cm
130	1287 s	19.05 cm	162	1607 s	17.07 cm	194	1927 s	15.26 cm	226	2247 s	13.54 cm
131	1297 s	18.99 cm	163	1617 s	17.01 cm	195	1937 s	15.2 cm	227	2257 s	13.49 cm
132	1307 s	18.92 cm	164	1627 s	16.95 cm	196	1947 s	15.15 cm	228	2267 s	13.44 cm

Lotus Lake WIP - Kerber - Kerber Pond

kerber c Readings continued

#	Time	Head	#	Time	Head	#	Time	Head	#	Time	Head
229	2277 s	13.38 cm	261	2597 s	11.79 cm	293	2917 s	10.27 cm	325	3237 s	8.81 cm
230	2287 s	13.34 cm	262	2607 s	11.74 cm	294	2927 s	10.22 cm	326	3247 s	8.77 cm
231	2297 s	13.29 cm	263	2617 s	11.69 cm	295	2937 s	10.18 cm	327	3257 s	8.73 cm
232	2307 s	13.23 cm	264	2627 s	11.64 cm	296	2947 s	10.13 cm	328	3267 s	8.68 cm
233	2317 s	13.18 cm	265	2637 s	11.59 cm	297	2957 s	10.08 cm	329	3277 s	8.63 cm
234	2327 s	13.13 cm	266	2647 s	11.55 cm	298	2967 s	10.04 cm	330	3287 s	8.59 cm
235	2337 s	13.09 cm	267	2657 s	11.5 cm	299	2977 s	10.0 cm	331	3297 s	8.55 cm
236	2347 s	13.03 cm	268	2667 s	11.46 cm	300	2987 s	9.94 cm	332	3307 s	8.51 cm
237	2357 s	12.98 cm	269	2677 s	11.4 cm	301	2997 s	9.9 cm	333	3317 s	8.46 cm
238	2367 s	12.93 cm	270	2687 s	11.35 cm	302	3007 s	9.86 cm	334	3327 s	8.42 cm
239	2377 s	12.88 cm	271	2697 s	11.31 cm	303	3017 s	9.82 cm	335	3337 s	8.38 cm
240	2387 s	12.83 cm	272	2707 s	11.26 cm	304	3027 s	9.76 cm	336	3347 s	8.34 cm
241	2397 s	12.78 cm	273	2717 s	11.21 cm	305	3037 s	9.72 cm	337	3357 s	8.29 cm
242	2407 s	12.72 cm	274	2727 s	11.17 cm	306	3047 s	9.68 cm	338	3367 s	8.25 cm
243	2417 s	12.68 cm	275	2737 s	11.11 cm	307	3057 s	9.62 cm	339	3377 s	8.2 cm
244	2427 s	12.63 cm	276	2747 s	11.07 cm	308	3067 s	9.58 cm	340	3387 s	8.15 cm
245	2437 s	12.57 cm	277	2757 s	11.02 cm	309	3077 s	9.54 cm	341	3397 s	8.11 cm
246	2447 s	12.53 cm	278	2767 s	10.98 cm	310	3087 s	9.5 cm	342	3407 s	8.07 cm
247	2457 s	12.48 cm	279	2777 s	10.92 cm	311	3097 s	9.44 cm	343	3417 s	8.03 cm
248	2467 s	12.42 cm	280	2787 s	10.88 cm	312	3107 s	9.4 cm	344	3427 s	7.98 cm
249	2477 s	12.38 cm	281	2797 s	10.84 cm	313	3117 s	9.36 cm	345	3437 s	7.94 cm
250	2487 s	12.33 cm	282	2807 s	10.78 cm	314	3127 s	9.31 cm	346	3447 s	7.9 cm
251	2497 s	12.28 cm	283	2817 s	10.74 cm	315	3137 s	9.28 cm	347	3457 s	7.86 cm
252	2507 s	12.22 cm	284	2827 s	10.69 cm	316	3147 s	9.23 cm	348	3467 s	7.81 cm
253	2517 s	12.17 cm	285	2837 s	10.65 cm	317	3157 s	9.17 cm	349	3477 s	7.77 cm
254	2527 s	12.13 cm	286	2847 s	10.59 cm	318	3167 s	9.12 cm	350	3487 s	7.73 cm
255	2537 s	12.07 cm	287	2857 s	10.55 cm	319	3177 s	9.08 cm	351	3497 s	7.69 cm
256	2547 s	12.03 cm	288	2867 s	10.51 cm	320	3187 s	9.04 cm	352	3507 s	7.64 cm
257	2557 s	11.98 cm	289	2877 s	10.45 cm	321	3197 s	8.98 cm	353	3517 s	7.6 cm
258	2567 s	11.93 cm	290	2887 s	10.41 cm	322	3207 s	8.94 cm	354	3527 s	7.56 cm
259	2577 s	11.88 cm	291	2897 s	10.36 cm	323	3217 s	8.9 cm	355	3537 s	7.52 cm
260	2587 s	11.84 cm	292	2907 s	10.32 cm	324	3227 s	8.86 cm	356	3547 s	7.47 cm

Infiltration Report

RPBCWD

Lotus Lake WIP - Kerber - Kerber Pond

kerber c Readings continued

#	Time	Head	#	Time	Head
357	3557 s	7.43 cm	389	3877 s	6.1 cm
358	3567 s	7.39 cm	390	3887 s	6.06 cm
359	3577 s	7.34 cm	391	3897 s	6.01 cm
360	3587 s	7.31 cm	392	3907 s	5.97 cm
361	3597 s	7.26 cm	393	3917 s	5.93 cm
362	3607 s	7.23 cm	394	3927 s	5.89 cm
363	3617 s	7.18 cm	395	3937 s	5.84 cm
364	3627 s	7.14 cm	396	3947 s	5.79 cm
365	3637 s	7.1 cm	397	3957 s	5.75 cm
366	3647 s	7.06 cm	398	3967 s	5.7 cm
367	3657 s	7.01 cm	399	3977 s	5.66 cm
368	3667 s	6.97 cm	400	3987 s	5.61 cm
369	3677 s	6.93 cm	401	3997 s	5.57 cm
370	3687 s	6.89 cm	402	4007 s	5.51 cm
371	3697 s	6.84 cm	403	4017 s	5.47 cm
372	3707 s	6.8 cm	404	4027 s	5.42 cm
373	3717 s	6.76 cm	405	4037 s	5.36 cm
374	3727 s	6.73 cm	406	4047 s	5.31 cm
375	3737 s	6.68 cm	407	4057 s	5.27 cm
376	3747 s	6.64 cm	408	4067 s	5.21 cm
377	3757 s	6.6 cm	409	4077 s	5.16 cm
378	3767 s	6.56 cm	410	4087 s	5.11 cm
379	3777 s	6.51 cm	411	4097 s	5.04 cm
380	3787 s	6.47 cm	412	4107 s	4.99 cm
381	3797 s	6.44 cm			
382	3807 s	6.4 cm			
383	3817 s	6.35 cm			
384	3827 s	6.31 cm			
385	3837 s	6.27 cm			
386	3847 s	6.23 cm			
387	3857 s	6.18 cm			
388	3867 s	6.14 cm			

Infiltration Report

RPBCWD

Lotus Lake WIP_LL7 - LL7 - LL7

K_{sat} best-fit site average: 42 mm/hr or 1.65 in/hr

GPS Infiltration Test Site Map



Map Pin #	Test #	Test Name	Ksat (mm/hr)	Ksat (in/hr)	C (mm)	RMS Error of Regression (s)	Normalized RMS
1	24521	LL 7 a	42	1.65	-35.6	115	1.8%
2	24522	LL 7 b	NULL	NULL	NULL	NULL	NULL
3	24523	LL 7 c	NULL	NULL	NULL	NULL	NULL

** NULL tests were removed from the site average calculation

*** Site Average could not be calculated from only 1 viable test

Lotus Lake WIP_LL7 - LL7 - LL7

This report summarizes the results of a set of Modified Philip Dunne (MPD) Infiltrometer tests performed at the above referenced site. RPBCWD personnel performed the field tests. The software used to compute saturated hydraulic conductivity (K_{sat}) and generate this report assumes that the field personnel used infiltrmeters manufactured by Upstream Technologies Inc. and followed the procedures outlined in "Manual – Modified Philip - Dunne Infiltrometer" by Ahmed, Gulliver, and Nieber.

The following paragraphs describe the individual tests, input values used in the analysis, and methods used to compute the K_{sat} value.

After individual K_{sat} values were calculated, the method used to determine the overall site K_{sat} value ($K_{best-fit}$) is described in "Effective Saturated Hydraulic Conductivity of an Infiltration-Based Stormwater Control Measure" by Weiss and Gulliver 2015, "A relationship to more consistently and accurately predict the best-fit value of saturated hydraulic conductivity used a weighted sum of 0.32 times the arithmetic mean and 0.68 times the geometric mean."

METHOD USED TO COMPUTE K_{sat}

The MPD Infiltrometer software uses the following procedure described in "The Comparison of Infiltration Devices and Modification of the Philip-Dunne Permeameter for the Assessment of Rain Gardens" by Rebecca Nestigen, University of Minnesota, November 2007.

The steps are as follows:

1. For each measurement of head, use the following equation to find the corresponding distance to the sharp wetting front.

$$[H_0 - H(t)]r_1^2 = \frac{\theta_1 - \theta_2}{3} [2[R(t)]^3 + 3[R(t)]^2 L_{max} - L_{max}^3 - 4r_0^3]$$

2. Estimate the change in head with respect to time and the change in wetting front distance with respect to time by using the backward difference for all values of $R(t)$ equal to or greater than the distance

$$\sqrt{r_1^2 + L_{max}^2}$$

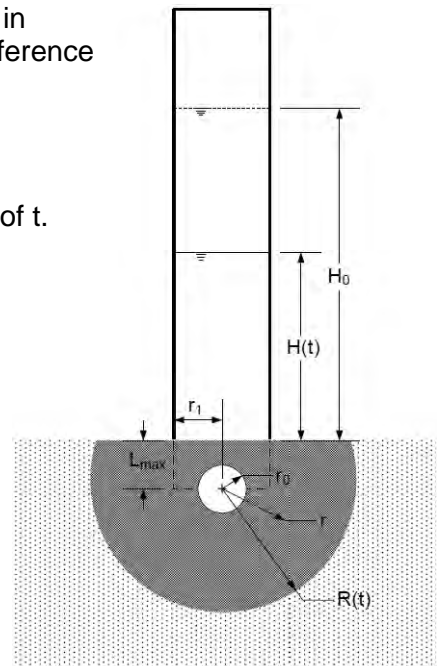
3. Make initial guesses for K and C .

4. Solve the following equations for $\Delta P(t)$ at each incremental value of t .

$$\Delta P(t) = \frac{\pi^2}{8} \left\{ \theta_1 - \theta_0 \frac{[R(t)]^2 + [R(t)]L_{max}}{K} \frac{dr}{dt} - 2r_0^2 \right\} \frac{\ln \left[\frac{R(t)[r_0 + L_{max}]}{r_0[R(t) + L_{max}]} \right]}{L_{max}}$$

$$\Delta P(t) = C - H(t) - L_{max} + \frac{L_{max}}{K} \frac{dh}{dt}$$

5. Minimize the absolute difference between the two solutions found in Step 4 by adjusting the values of K and C .



Parameters for Equations

Θ_0 = volumetric water content of soil before MPD test

Θ_1 = volumetric water content of soil after MPD test

Infiltration Report

RPBCWD

Lotus Lake WIP_LL7 - LL7 - LL7

LL 7 a

Date	5/31/2023
Time	1:44 PM
Latitude	44.876595
Longitude	-93.538182
Initial Volumetric Moisture	0.00 %
Final Volumetric Moisture	5.00 %
Cylinder Size	3 Liter

LL 7 a Results

Map Pin #	1
Test Number	24521
Ksat - mm/hr	42
Ksat - in/hr	1.65
Capillary Pressure C mm	-35.6
RMS Error of Regression	115
Normalized RMS	1.8%

Readings

#	Time	Head	#	Time	Head	#	Time	Head	#	Time	Head
1	0 s	29.55 cm	26	249 s	27.59 cm	51	499 s	26.15 cm	76	749 s	24.82 cm
2	9 s	29.36 cm	27	259 s	27.53 cm	52	509 s	26.1 cm	77	759 s	24.77 cm
3	19 s	29.23 cm	28	269 s	27.47 cm	53	519 s	26.05 cm	78	769 s	24.73 cm
4	29 s	29.12 cm	29	279 s	27.41 cm	54	529 s	25.99 cm	79	779 s	24.67 cm
5	39 s	29.04 cm	30	289 s	27.35 cm	55	539 s	25.94 cm	80	789 s	24.62 cm
6	49 s	28.95 cm	31	299 s	27.28 cm	56	549 s	25.88 cm	81	799 s	24.57 cm
7	59 s	28.87 cm	32	309 s	27.23 cm	57	559 s	25.83 cm	82	809 s	24.52 cm
8	69 s	28.78 cm	33	319 s	27.16 cm	58	569 s	25.77 cm	83	819 s	24.47 cm
9	79 s	28.71 cm	34	329 s	27.11 cm	59	579 s	25.72 cm	84	829 s	24.42 cm
10	89 s	28.63 cm	35	339 s	27.05 cm	60	589 s	25.66 cm	85	839 s	24.37 cm
11	99 s	28.56 cm	36	349 s	26.99 cm	61	599 s	25.61 cm	86	849 s	24.32 cm
12	109 s	28.48 cm	37	359 s	26.94 cm	62	609 s	25.56 cm	87	859 s	24.27 cm
13	119 s	28.42 cm	38	369 s	26.88 cm	63	619 s	25.5 cm	88	869 s	24.21 cm
14	129 s	28.35 cm	39	379 s	26.82 cm	64	629 s	25.45 cm	89	879 s	24.17 cm
15	139 s	28.28 cm	40	389 s	26.77 cm	65	639 s	25.41 cm	90	889 s	24.12 cm
16	149 s	28.22 cm	41	399 s	26.72 cm	66	649 s	25.35 cm	91	899 s	24.07 cm
17	159 s	28.15 cm	42	409 s	26.65 cm	67	659 s	25.3 cm	92	909 s	24.02 cm
18	169 s	28.08 cm	43	419 s	26.6 cm	68	669 s	25.25 cm	93	919 s	23.97 cm
19	179 s	28.03 cm	44	429 s	26.55 cm	69	679 s	25.19 cm	94	929 s	23.92 cm
20	189 s	27.96 cm	45	439 s	26.49 cm	70	689 s	25.14 cm	95	939 s	23.87 cm
21	199 s	27.9 cm	46	449 s	26.43 cm	71	699 s	25.09 cm	96	949 s	23.82 cm
22	209 s	27.84 cm	47	459 s	26.38 cm	72	709 s	25.03 cm	97	959 s	23.78 cm
23	219 s	27.77 cm	48	469 s	26.32 cm	73	719 s	24.98 cm	98	969 s	23.72 cm
24	229 s	27.71 cm	49	479 s	26.27 cm	74	729 s	24.93 cm	99	979 s	23.68 cm
25	239 s	27.64 cm	50	489 s	26.22 cm	75	739 s	24.87 cm	100	989 s	23.63 cm

Infiltration Report

RPBCWD

Lotus Lake WIP_LL7 - LL7 - LL7

LL 7 a Readings continued

#	Time	Head	#	Time	Head	#	Time	Head	#	Time	Head
101	999 s	23.58 cm	133	1319 s	22.12 cm	165	1639 s	20.76 cm	197	1959 s	19.57 cm
102	1009 s	23.53 cm	134	1329 s	22.06 cm	166	1649 s	20.72 cm	198	1969 s	19.53 cm
103	1019 s	23.48 cm	135	1339 s	22.02 cm	167	1659 s	20.69 cm	199	1979 s	19.5 cm
104	1029 s	23.44 cm	136	1349 s	21.98 cm	168	1669 s	20.65 cm	200	1989 s	19.46 cm
105	1039 s	23.38 cm	137	1359 s	21.94 cm	169	1679 s	20.6 cm	201	1999 s	19.42 cm
106	1049 s	23.34 cm	138	1369 s	21.89 cm	170	1689 s	20.57 cm	202	2009 s	19.39 cm
107	1059 s	23.29 cm	139	1379 s	21.85 cm	171	1699 s	20.53 cm	203	2019 s	19.36 cm
108	1069 s	23.25 cm	140	1389 s	21.81 cm	172	1709 s	20.49 cm	204	2029 s	19.32 cm
109	1079 s	23.2 cm	141	1399 s	21.75 cm	173	1719 s	20.45 cm	205	2039 s	19.28 cm
110	1089 s	23.15 cm	142	1409 s	21.71 cm	174	1729 s	20.41 cm	206	2049 s	19.25 cm
111	1099 s	23.11 cm	143	1419 s	21.67 cm	175	1739 s	20.38 cm	207	2059 s	19.21 cm
112	1109 s	23.06 cm	144	1429 s	21.63 cm	176	1749 s	20.34 cm	208	2069 s	19.18 cm
113	1119 s	23.01 cm	145	1439 s	21.58 cm	177	1759 s	20.3 cm	209	2079 s	19.14 cm
114	1129 s	22.97 cm	146	1449 s	21.54 cm	178	1769 s	20.26 cm	210	2089 s	19.1 cm
115	1139 s	22.91 cm	147	1459 s	21.5 cm	179	1779 s	20.22 cm	211	2099 s	19.07 cm
116	1149 s	22.87 cm	148	1469 s	21.46 cm	180	1789 s	20.19 cm	212	2109 s	19.04 cm
117	1159 s	22.83 cm	149	1479 s	21.41 cm	181	1799 s	20.15 cm	213	2119 s	19.0 cm
118	1169 s	22.78 cm	150	1489 s	21.37 cm	182	1809 s	20.11 cm	214	2129 s	18.96 cm
119	1179 s	22.73 cm	151	1499 s	21.33 cm	183	1819 s	20.07 cm	215	2139 s	18.93 cm
120	1189 s	22.69 cm	152	1509 s	21.29 cm	184	1829 s	20.04 cm	216	2149 s	18.89 cm
121	1199 s	22.65 cm	153	1519 s	21.24 cm	185	1839 s	20.0 cm	217	2159 s	18.86 cm
122	1209 s	22.6 cm	154	1529 s	21.2 cm	186	1849 s	19.96 cm	218	2169 s	18.81 cm
123	1219 s	22.55 cm	155	1539 s	21.16 cm	187	1859 s	19.92 cm	219	2179 s	18.78 cm
124	1229 s	22.51 cm	156	1549 s	21.13 cm	188	1869 s	19.89 cm	220	2189 s	18.74 cm
125	1239 s	22.47 cm	157	1559 s	21.08 cm	189	1879 s	19.86 cm	221	2199 s	18.71 cm
126	1249 s	22.43 cm	158	1569 s	21.04 cm	190	1889 s	19.82 cm	222	2209 s	18.68 cm
127	1259 s	22.38 cm	159	1579 s	21.0 cm	191	1899 s	19.79 cm	223	2219 s	18.63 cm
128	1269 s	22.33 cm	160	1589 s	20.96 cm	192	1909 s	19.75 cm	224	2229 s	18.6 cm
129	1279 s	22.29 cm	161	1599 s	20.91 cm	193	1919 s	19.72 cm	225	2239 s	18.57 cm
130	1289 s	22.24 cm	162	1609 s	20.88 cm	194	1929 s	19.68 cm	226	2249 s	18.54 cm
131	1299 s	22.2 cm	163	1619 s	20.84 cm	195	1939 s	19.65 cm	227	2259 s	18.51 cm
132	1309 s	22.16 cm	164	1629 s	20.81 cm	196	1949 s	19.6 cm	228	2269 s	18.46 cm

Infiltration Report

RPBCWD

Lotus Lake WIP_LL7 - LL7 - LL7

LL 7 a Readings continued

#	Time	Head	#	Time	Head	#	Time	Head	#	Time	Head
229	2279 s	18.43 cm	261	2599 s	17.38 cm	293	2919 s	16.38 cm	325	3239 s	15.46 cm
230	2289 s	18.4 cm	262	2609 s	17.35 cm	294	2929 s	16.34 cm	326	3249 s	15.43 cm
231	2299 s	18.37 cm	263	2619 s	17.31 cm	295	2939 s	16.31 cm	327	3259 s	15.41 cm
232	2309 s	18.34 cm	264	2629 s	17.28 cm	296	2949 s	16.28 cm	328	3269 s	15.37 cm
233	2319 s	18.29 cm	265	2639 s	17.24 cm	297	2959 s	16.26 cm	329	3279 s	15.35 cm
234	2329 s	18.26 cm	266	2649 s	17.21 cm	298	2969 s	16.23 cm	330	3289 s	15.32 cm
235	2339 s	18.23 cm	267	2659 s	17.17 cm	299	2979 s	16.19 cm	331	3299 s	15.29 cm
236	2349 s	18.2 cm	268	2669 s	17.14 cm	300	2989 s	16.16 cm	332	3309 s	15.27 cm
237	2359 s	18.17 cm	269	2679 s	17.11 cm	301	2999 s	16.14 cm	333	3319 s	15.25 cm
238	2369 s	18.13 cm	270	2689 s	17.08 cm	302	3009 s	16.11 cm	334	3329 s	15.22 cm
239	2379 s	18.1 cm	271	2699 s	17.06 cm	303	3019 s	16.08 cm	335	3339 s	15.19 cm
240	2389 s	18.07 cm	272	2709 s	17.03 cm	304	3029 s	16.06 cm	336	3349 s	15.16 cm
241	2399 s	18.04 cm	273	2719 s	16.99 cm	305	3039 s	16.02 cm	337	3359 s	15.13 cm
242	2409 s	18.01 cm	274	2729 s	16.96 cm	306	3049 s	15.99 cm	338	3369 s	15.11 cm
243	2419 s	17.96 cm	275	2739 s	16.93 cm	307	3059 s	15.97 cm	339	3379 s	15.08 cm
244	2429 s	17.94 cm	276	2749 s	16.9 cm	308	3069 s	15.94 cm	340	3389 s	15.06 cm
245	2439 s	17.91 cm	277	2759 s	16.87 cm	309	3079 s	15.92 cm	341	3399 s	15.02 cm
246	2449 s	17.88 cm	278	2769 s	16.83 cm	310	3089 s	15.89 cm	342	3409 s	15.0 cm
247	2459 s	17.85 cm	279	2779 s	16.8 cm	311	3099 s	15.85 cm	343	3419 s	14.97 cm
248	2469 s	17.8 cm	280	2789 s	16.77 cm	312	3109 s	15.83 cm	344	3429 s	14.94 cm
249	2479 s	17.77 cm	281	2799 s	16.73 cm	313	3119 s	15.8 cm	345	3439 s	14.92 cm
250	2489 s	17.74 cm	282	2809 s	16.71 cm	314	3129 s	15.77 cm	346	3449 s	14.88 cm
251	2499 s	17.71 cm	283	2819 s	16.67 cm	315	3139 s	15.75 cm	347	3459 s	14.86 cm
252	2509 s	17.68 cm	284	2829 s	16.64 cm	316	3149 s	15.72 cm	348	3469 s	14.83 cm
253	2519 s	17.64 cm	285	2839 s	16.61 cm	317	3159 s	15.68 cm	349	3479 s	14.81 cm
254	2529 s	17.61 cm	286	2849 s	16.58 cm	318	3169 s	15.65 cm	350	3489 s	14.78 cm
255	2539 s	17.58 cm	287	2859 s	16.55 cm	319	3179 s	15.63 cm	351	3499 s	14.76 cm
256	2549 s	17.54 cm	288	2869 s	16.52 cm	320	3189 s	15.6 cm	352	3509 s	14.74 cm
257	2559 s	17.5 cm	289	2879 s	16.49 cm	321	3199 s	15.58 cm	353	3519 s	14.7 cm
258	2569 s	17.47 cm	290	2889 s	16.46 cm	322	3209 s	15.55 cm	354	3529 s	14.68 cm
259	2579 s	17.44 cm	291	2899 s	16.43 cm	323	3219 s	15.51 cm	355	3539 s	14.65 cm
260	2589 s	17.41 cm	292	2909 s	16.41 cm	324	3229 s	15.49 cm	356	3549 s	14.63 cm

Infiltration Report

RPBCWD

Lotus Lake WIP_LL7 - LL7 - LL7

LL 7 a Readings continued

#	Time	Head	#	Time	Head	#	Time	Head	#	Time	Head
357	3559 s	14.6 cm	389	3879 s	13.71 cm	421	4199 s	12.9 cm	453	4519 s	12.15 cm
358	3569 s	14.57 cm	390	3889 s	13.69 cm	422	4209 s	12.88 cm	454	4529 s	12.13 cm
359	3579 s	14.54 cm	391	3899 s	13.66 cm	423	4219 s	12.85 cm	455	4539 s	12.11 cm
360	3589 s	14.51 cm	392	3909 s	13.64 cm	424	4229 s	12.83 cm	456	4549 s	12.08 cm
361	3599 s	14.49 cm	393	3919 s	13.62 cm	425	4239 s	12.81 cm	457	4559 s	12.06 cm
362	3609 s	14.46 cm	394	3929 s	13.59 cm	426	4249 s	12.79 cm	458	4569 s	12.04 cm
363	3619 s	14.43 cm	395	3939 s	13.56 cm	427	4259 s	12.77 cm	459	4579 s	12.01 cm
364	3629 s	14.39 cm	396	3949 s	13.54 cm	428	4269 s	12.73 cm	460	4589 s	11.99 cm
365	3639 s	14.37 cm	397	3959 s	13.51 cm	429	4279 s	12.71 cm	461	4599 s	11.97 cm
366	3649 s	14.34 cm	398	3969 s	13.49 cm	430	4289 s	12.69 cm	462	4609 s	11.95 cm
367	3659 s	14.31 cm	399	3979 s	13.46 cm	431	4299 s	12.67 cm	463	4619 s	11.92 cm
368	3669 s	14.29 cm	400	3989 s	13.44 cm	432	4309 s	12.65 cm	464	4629 s	11.9 cm
369	3679 s	14.26 cm	401	3999 s	13.42 cm	433	4319 s	12.63 cm	465	4639 s	11.87 cm
370	3689 s	14.22 cm	402	4009 s	13.38 cm	434	4329 s	12.6 cm	466	4649 s	11.85 cm
371	3699 s	14.2 cm	403	4019 s	13.36 cm	435	4339 s	12.57 cm	467	4659 s	11.83 cm
372	3709 s	14.17 cm	404	4029 s	13.34 cm	436	4349 s	12.55 cm	468	4669 s	11.81 cm
373	3719 s	14.15 cm	405	4039 s	13.31 cm	437	4359 s	12.53 cm	469	4679 s	11.78 cm
374	3729 s	14.12 cm	406	4049 s	13.29 cm	438	4369 s	12.51 cm	470	4689 s	11.75 cm
375	3739 s	14.09 cm	407	4059 s	13.26 cm	439	4379 s	12.48 cm	471	4699 s	11.73 cm
376	3749 s	14.06 cm	408	4069 s	13.23 cm	440	4389 s	12.46 cm	472	4709 s	11.71 cm
377	3759 s	14.04 cm	409	4079 s	13.21 cm	441	4399 s	12.44 cm	473	4719 s	11.69 cm
378	3769 s	14.01 cm	410	4089 s	13.18 cm	442	4409 s	12.41 cm	474	4729 s	11.66 cm
379	3779 s	13.99 cm	411	4099 s	13.16 cm	443	4419 s	12.38 cm	475	4739 s	11.64 cm
380	3789 s	13.96 cm	412	4109 s	13.13 cm	444	4429 s	12.36 cm	476	4749 s	11.62 cm
381	3799 s	13.94 cm	413	4119 s	13.11 cm	445	4439 s	12.34 cm	477	4759 s	11.59 cm
382	3809 s	13.91 cm	414	4129 s	13.07 cm	446	4449 s	12.32 cm	478	4769 s	11.56 cm
383	3819 s	13.88 cm	415	4139 s	13.05 cm	447	4459 s	12.3 cm	479	4779 s	11.54 cm
384	3829 s	13.85 cm	416	4149 s	13.03 cm	448	4469 s	12.26 cm	480	4789 s	11.52 cm
385	3839 s	13.83 cm	417	4159 s	13.0 cm	449	4479 s	12.24 cm	481	4799 s	11.5 cm
386	3849 s	13.8 cm	418	4169 s	12.98 cm	450	4489 s	12.22 cm	482	4809 s	11.48 cm
387	3859 s	13.77 cm	419	4179 s	12.95 cm	451	4499 s	12.2 cm	483	4819 s	11.44 cm
388	3869 s	13.75 cm	420	4189 s	12.93 cm	452	4509 s	12.18 cm	484	4829 s	11.42 cm

Infiltration Report

RPBCWD

Lotus Lake WIP_LL7 - LL7 - LL7

LL 7 a Readings continued

#	Time	Head	#	Time	Head	#	Time	Head	#	Time	Head
485	4839 s	11.4 cm	517	5159 s	10.62 cm	549	5479 s	9.87 cm	581	5799 s	9.16 cm
486	4849 s	11.38 cm	518	5169 s	10.6 cm	550	5489 s	9.85 cm	582	5809 s	9.13 cm
487	4859 s	11.35 cm	519	5179 s	10.58 cm	551	5499 s	9.83 cm	583	5819 s	9.1 cm
488	4869 s	11.33 cm	520	5189 s	10.55 cm	552	5509 s	9.79 cm	584	5829 s	9.08 cm
489	4879 s	11.31 cm	521	5199 s	10.53 cm	553	5519 s	9.77 cm	585	5839 s	9.06 cm
490	4889 s	11.29 cm	522	5209 s	10.51 cm	554	5529 s	9.75 cm	586	5849 s	9.04 cm
491	4899 s	11.26 cm	523	5219 s	10.49 cm	555	5539 s	9.73 cm	587	5859 s	9.02 cm
492	4909 s	11.23 cm	524	5229 s	10.45 cm	556	5549 s	9.71 cm	588	5869 s	9.0 cm
493	4919 s	11.21 cm	525	5239 s	10.43 cm	557	5559 s	9.68 cm	589	5879 s	8.97 cm
494	4929 s	11.19 cm	526	5249 s	10.41 cm	558	5569 s	9.66 cm	590	5889 s	8.95 cm
495	4939 s	11.16 cm	527	5259 s	10.39 cm	559	5579 s	9.63 cm	591	5899 s	8.93 cm
496	4949 s	11.14 cm	528	5269 s	10.37 cm	560	5589 s	9.61 cm	592	5909 s	8.91 cm
497	4959 s	11.11 cm	529	5279 s	10.34 cm	561	5599 s	9.59 cm	593	5919 s	8.89 cm
498	4969 s	11.09 cm	530	5289 s	10.32 cm	562	5609 s	9.57 cm	594	5929 s	8.87 cm
499	4979 s	11.06 cm	531	5299 s	10.29 cm	563	5619 s	9.55 cm	595	5939 s	8.85 cm
500	4989 s	11.04 cm	532	5309 s	10.27 cm	564	5629 s	9.53 cm	596	5949 s	8.83 cm
501	4999 s	11.02 cm	533	5319 s	10.25 cm	565	5639 s	9.51 cm	597	5959 s	8.8 cm
502	5009 s	11.0 cm	534	5329 s	10.23 cm	566	5649 s	9.49 cm	598	5969 s	8.78 cm
503	5019 s	10.98 cm	535	5339 s	10.2 cm	567	5659 s	9.45 cm	599	5979 s	8.76 cm
504	5029 s	10.94 cm	536	5349 s	10.18 cm	568	5669 s	9.43 cm	600	5989 s	8.73 cm
505	5039 s	10.92 cm	537	5359 s	10.16 cm	569	5679 s	9.41 cm	601	5999 s	8.71 cm
506	5049 s	10.9 cm	538	5369 s	10.13 cm	570	5689 s	9.39 cm	602	6009 s	8.69 cm
507	5059 s	10.87 cm	539	5379 s	10.11 cm	571	5699 s	9.37 cm	603	6019 s	8.67 cm
508	5069 s	10.85 cm	540	5389 s	10.09 cm	572	5709 s	9.35 cm	604	6029 s	8.64 cm
509	5079 s	10.83 cm	541	5399 s	10.06 cm	573	5719 s	9.33 cm	605	6039 s	8.62 cm
510	5089 s	10.8 cm	542	5409 s	10.04 cm	574	5729 s	9.3 cm	606	6049 s	8.6 cm
511	5099 s	10.77 cm	543	5419 s	10.02 cm	575	5739 s	9.28 cm	607	6059 s	8.57 cm
512	5109 s	10.75 cm	544	5429 s	9.99 cm	576	5749 s	9.26 cm	608	6069 s	8.55 cm
513	5119 s	10.73 cm	545	5439 s	9.96 cm	577	5759 s	9.24 cm	609	6079 s	8.53 cm
514	5129 s	10.7 cm	546	5449 s	9.94 cm	578	5769 s	9.22 cm	610	6089 s	8.51 cm
515	5139 s	10.68 cm	547	5459 s	9.91 cm	579	5779 s	9.2 cm	611	6099 s	8.47 cm
516	5149 s	10.66 cm	548	5469 s	9.89 cm	580	5789 s	9.18 cm	612	6109 s	8.45 cm

Infiltration Report

RPBCWD

Lotus Lake WIP_LL7 - LL7 - LL7

LL 7 a Readings continued

#	Time	Head	#	Time	Head	#	Time	Head	#	Time	Head
613	6119 s	8.43 cm	645	6439 s	7.63 cm	677	6759 s	6.82 cm	709	7079 s	6.07 cm
614	6129 s	8.41 cm	646	6449 s	7.61 cm	678	6769 s	6.8 cm	710	7089 s	6.05 cm
615	6139 s	8.39 cm	647	6459 s	7.58 cm	679	6779 s	6.77 cm	711	7099 s	6.01 cm
616	6149 s	8.36 cm	648	6469 s	7.56 cm	680	6789 s	6.75 cm	712	7109 s	5.99 cm
617	6159 s	8.34 cm	649	6479 s	7.54 cm	681	6799 s	6.72 cm	713	7119 s	5.97 cm
618	6169 s	8.31 cm	650	6489 s	7.5 cm	682	6809 s	6.7 cm	714	7129 s	5.95 cm
619	6179 s	8.29 cm	651	6499 s	7.48 cm	683	6819 s	6.67 cm			
620	6189 s	8.26 cm	652	6509 s	7.46 cm	684	6829 s	6.64 cm			
621	6199 s	8.24 cm	653	6519 s	7.43 cm	685	6839 s	6.62 cm			
622	6209 s	8.22 cm	654	6529 s	7.41 cm	686	6849 s	6.62 cm			
623	6219 s	8.19 cm	655	6539 s	7.39 cm	687	6859 s	6.59 cm			
624	6229 s	8.16 cm	656	6549 s	7.36 cm	688	6869 s	6.57 cm			
625	6239 s	8.13 cm	657	6559 s	7.33 cm	689	6879 s	6.55 cm			
626	6249 s	8.11 cm	658	6569 s	7.3 cm	690	6889 s	6.52 cm			
627	6259 s	8.09 cm	659	6579 s	7.28 cm	691	6899 s	6.49 cm			
628	6269 s	8.06 cm	660	6589 s	7.25 cm	692	6909 s	6.47 cm			
629	6279 s	8.04 cm	661	6599 s	7.23 cm	693	6919 s	6.44 cm			
630	6289 s	8.02 cm	662	6609 s	7.21 cm	694	6929 s	6.42 cm			
631	6299 s	7.98 cm	663	6619 s	7.17 cm	695	6939 s	6.4 cm			
632	6309 s	7.96 cm	664	6629 s	7.15 cm	696	6949 s	6.36 cm			
633	6319 s	7.94 cm	665	6639 s	7.13 cm	697	6959 s	6.34 cm			
634	6329 s	7.91 cm	666	6649 s	7.1 cm	698	6969 s	6.32 cm			
635	6339 s	7.89 cm	667	6659 s	7.08 cm	699	6979 s	6.29 cm			
636	6349 s	7.87 cm	668	6669 s	7.06 cm	700	6989 s	6.27 cm			
637	6359 s	7.83 cm	669	6679 s	7.03 cm	701	6999 s	6.25 cm			
638	6369 s	7.81 cm	670	6689 s	7.0 cm	702	7009 s	6.23 cm			
639	6379 s	7.79 cm	671	6699 s	6.97 cm	703	7019 s	6.21 cm			
640	6389 s	7.76 cm	672	6709 s	6.95 cm	704	7029 s	6.17 cm			
641	6399 s	7.74 cm	673	6719 s	6.93 cm	705	7039 s	6.15 cm			
642	6409 s	7.71 cm	674	6729 s	6.9 cm	706	7049 s	6.13 cm			
643	6419 s	7.69 cm	675	6739 s	6.88 cm	707	7059 s	6.11 cm			
644	6429 s	7.65 cm	676	6749 s	6.84 cm	708	7069 s	6.09 cm			

Infiltration Report

RPBCWD

Lotus Lake WIP_LL7 - LL7 - LL7

LL 7 b

Date	5/31/2023
Time	1:48 PM
Latitude	44.876701
Longitude	-93.537991
Initial Volumetric Moisture	5.00 %
Final Volumetric Moisture	8.00 %
Cylinder Size	3 Liter

LL 7 b Results

Map Pin #	2
Test Number	24522
Ksat - mm/hr	NULL
Ksat - in/hr	NULL
Capillary Pressure C mm	NULL
RMS Error of Regression	NULL
Normalized RMS	NULL

Readings

#	Time	Head	#	Time	Head	#	Time	Head	#	Time	Head
1	0 s	30.55 cm	26	250 s	30.39 cm	51	500 s	30.43 cm	76	750 s	30.46 cm
2	10 s	30.49 cm	27	260 s	30.4 cm	52	510 s	30.43 cm	77	760 s	30.46 cm
3	20 s	30.46 cm	28	270 s	30.39 cm	53	520 s	30.43 cm	78	770 s	30.46 cm
4	30 s	30.43 cm	29	280 s	30.39 cm	54	530 s	30.43 cm	79	780 s	30.46 cm
5	40 s	30.42 cm	30	290 s	30.39 cm	55	540 s	30.43 cm	80	790 s	30.47 cm
6	50 s	30.41 cm	31	300 s	30.4 cm	56	550 s	30.43 cm	81	800 s	30.47 cm
7	60 s	30.42 cm	32	310 s	30.4 cm	57	560 s	30.43 cm	82	810 s	30.47 cm
8	70 s	30.41 cm	33	320 s	30.4 cm	58	570 s	30.43 cm	83	820 s	30.47 cm
9	80 s	30.41 cm	34	330 s	30.4 cm	59	580 s	30.43 cm	84	830 s	30.47 cm
10	90 s	30.41 cm	35	340 s	30.4 cm	60	590 s	30.44 cm	85	840 s	30.47 cm
11	100 s	30.41 cm	36	350 s	30.4 cm	61	600 s	30.44 cm	86	850 s	30.47 cm
12	110 s	30.4 cm	37	360 s	30.4 cm	62	610 s	30.44 cm	87	860 s	30.47 cm
13	120 s	30.4 cm	38	370 s	30.41 cm	63	620 s	30.44 cm	88	870 s	30.47 cm
14	130 s	30.4 cm	39	380 s	30.41 cm	64	630 s	30.44 cm	89	880 s	30.47 cm
15	140 s	30.4 cm	40	390 s	30.41 cm	65	640 s	30.44 cm	90	890 s	30.48 cm
16	150 s	30.4 cm	41	400 s	30.41 cm	66	650 s	30.44 cm	91	900 s	30.48 cm
17	160 s	30.39 cm	42	410 s	30.41 cm	67	660 s	30.44 cm	92	910 s	30.48 cm
18	170 s	30.39 cm	43	420 s	30.41 cm	68	670 s	30.44 cm	93	920 s	30.48 cm
19	180 s	30.39 cm	44	430 s	30.41 cm	69	680 s	30.44 cm	94	930 s	30.48 cm
20	190 s	30.39 cm	45	440 s	30.42 cm	70	690 s	30.46 cm	95	940 s	30.48 cm
21	200 s	30.39 cm	46	450 s	30.42 cm	71	700 s	30.46 cm	96	950 s	30.48 cm
22	210 s	30.39 cm	47	460 s	30.42 cm	72	710 s	30.46 cm	97	960 s	30.48 cm
23	220 s	30.39 cm	48	470 s	30.42 cm	73	720 s	30.46 cm	98	970 s	30.48 cm
24	230 s	30.39 cm	49	480 s	30.42 cm	74	730 s	30.46 cm	99	980 s	30.48 cm
25	240 s	30.39 cm	50	490 s	30.42 cm	75	740 s	30.46 cm	100	990 s	30.48 cm

Infiltration Report

RPBCWD

Lotus Lake WIP_LL7 - LL7 - LL7

LL 7 b Readings continued

#	Time	Head	#	Time	Head	#	Time	Head	#	Time	Head
101	1000 s	30.48 cm	133	1320 s	30.51 cm	165	1640 s	30.53 cm	197	1960 s	30.54 cm
102	1010 s	30.49 cm	134	1330 s	30.51 cm	166	1650 s	30.53 cm	198	1970 s	30.54 cm
103	1020 s	30.49 cm	135	1340 s	30.51 cm	167	1660 s	30.53 cm	199	1980 s	30.54 cm
104	1030 s	30.49 cm	136	1350 s	30.51 cm	168	1670 s	30.53 cm	200	1990 s	30.54 cm
105	1040 s	30.49 cm	137	1360 s	30.51 cm	169	1680 s	30.53 cm	201	2000 s	30.54 cm
106	1050 s	30.49 cm	138	1370 s	30.51 cm	170	1690 s	30.53 cm	202	2010 s	30.54 cm
107	1060 s	30.49 cm	139	1380 s	30.51 cm	171	1700 s	30.53 cm	203	2020 s	30.54 cm
108	1070 s	30.49 cm	140	1390 s	30.51 cm	172	1710 s	30.53 cm	204	2030 s	30.54 cm
109	1080 s	30.49 cm	141	1400 s	30.51 cm	173	1720 s	30.53 cm	205	2040 s	30.54 cm
110	1090 s	30.49 cm	142	1410 s	30.51 cm	174	1730 s	30.53 cm	206	2050 s	30.54 cm
111	1100 s	30.49 cm	143	1420 s	30.51 cm	175	1740 s	30.53 cm	207	2060 s	30.54 cm
112	1110 s	30.49 cm	144	1430 s	30.51 cm	176	1750 s	30.53 cm	208	2070 s	30.54 cm
113	1120 s	30.49 cm	145	1440 s	30.51 cm	177	1760 s	30.53 cm	209	2080 s	30.54 cm
114	1130 s	30.49 cm	146	1450 s	30.51 cm	178	1770 s	30.53 cm	210	2090 s	30.54 cm
115	1140 s	30.5 cm	147	1460 s	30.51 cm	179	1780 s	30.53 cm	211	2100 s	30.54 cm
116	1150 s	30.49 cm	148	1470 s	30.51 cm	180	1790 s	30.53 cm	212	2110 s	30.54 cm
117	1160 s	30.5 cm	149	1480 s	30.51 cm	181	1800 s	30.53 cm	213	2120 s	30.54 cm
118	1170 s	30.5 cm	150	1490 s	30.52 cm	182	1810 s	30.53 cm	214	2130 s	30.54 cm
119	1180 s	30.5 cm	151	1500 s	30.51 cm	183	1820 s	30.53 cm	215	2140 s	30.54 cm
120	1190 s	30.5 cm	152	1510 s	30.51 cm	184	1830 s	30.53 cm	216	2150 s	30.54 cm
121	1200 s	30.5 cm	153	1520 s	30.51 cm	185	1840 s	30.53 cm	217	2160 s	30.54 cm
122	1210 s	30.5 cm	154	1530 s	30.52 cm	186	1850 s	30.53 cm	218	2170 s	30.54 cm
123	1220 s	30.51 cm	155	1540 s	30.52 cm	187	1860 s	30.53 cm	219	2180 s	30.54 cm
124	1230 s	30.51 cm	156	1550 s	30.52 cm	188	1870 s	30.53 cm	220	2190 s	30.54 cm
125	1240 s	30.51 cm	157	1560 s	30.52 cm	189	1880 s	30.53 cm	221	2200 s	30.54 cm
126	1250 s	30.51 cm	158	1570 s	30.52 cm	190	1890 s	30.53 cm	222	2210 s	30.54 cm
127	1260 s	30.5 cm	159	1580 s	30.52 cm	191	1900 s	30.53 cm	223	2220 s	30.54 cm
128	1270 s	30.51 cm	160	1590 s	30.52 cm	192	1910 s	30.53 cm	224	2230 s	30.54 cm
129	1280 s	30.51 cm	161	1600 s	30.52 cm	193	1920 s	30.53 cm	225	2240 s	30.54 cm
130	1290 s	30.51 cm	162	1610 s	30.52 cm	194	1930 s	30.53 cm	226	2250 s	30.54 cm
131	1300 s	30.51 cm	163	1620 s	30.52 cm	195	1940 s	30.53 cm	227	2260 s	30.54 cm
132	1310 s	30.51 cm	164	1630 s	30.53 cm	196	1950 s	30.53 cm	228	2270 s	30.54 cm

Infiltration Report

RPBCWD

Lotus Lake WIP_LL7 - LL7 - LL7

LL 7 b Readings continued

#	Time	Head	#	Time	Head	#	Time	Head	#	Time	Head
229	2280 s	30.54 cm	261	2600 s	30.55 cm	293	2920 s	30.55 cm	325	3240 s	30.56 cm
230	2290 s	30.54 cm	262	2610 s	30.55 cm	294	2930 s	30.55 cm	326	3250 s	30.56 cm
231	2300 s	30.54 cm	263	2620 s	30.55 cm	295	2940 s	30.56 cm	327	3260 s	30.56 cm
232	2310 s	30.54 cm	264	2630 s	30.55 cm	296	2950 s	30.56 cm	328	3270 s	30.56 cm
233	2320 s	30.54 cm	265	2640 s	30.55 cm	297	2960 s	30.56 cm	329	3280 s	30.56 cm
234	2330 s	30.54 cm	266	2650 s	30.56 cm	298	2970 s	30.55 cm	330	3290 s	30.56 cm
235	2340 s	30.54 cm	267	2660 s	30.56 cm	299	2980 s	30.56 cm	331	3300 s	30.56 cm
236	2350 s	30.54 cm	268	2670 s	30.55 cm	300	2990 s	30.56 cm	332	3310 s	30.56 cm
237	2360 s	30.54 cm	269	2680 s	30.55 cm	301	3000 s	30.56 cm	333	3320 s	30.56 cm
238	2370 s	30.54 cm	270	2690 s	30.55 cm	302	3010 s	30.56 cm	334	3330 s	30.56 cm
239	2380 s	30.54 cm	271	2700 s	30.55 cm	303	3020 s	30.56 cm	335	3340 s	30.56 cm
240	2390 s	30.54 cm	272	2710 s	30.55 cm	304	3030 s	30.56 cm	336	3350 s	30.56 cm
241	2400 s	30.54 cm	273	2720 s	30.55 cm	305	3040 s	30.56 cm	337	3360 s	30.56 cm
242	2410 s	30.54 cm	274	2730 s	30.55 cm	306	3050 s	30.56 cm	338	3370 s	30.56 cm
243	2420 s	30.55 cm	275	2740 s	30.55 cm	307	3060 s	30.56 cm	339	3380 s	30.56 cm
244	2430 s	30.55 cm	276	2750 s	30.55 cm	308	3070 s	30.56 cm	340	3390 s	30.56 cm
245	2440 s	30.55 cm	277	2760 s	30.55 cm	309	3080 s	30.56 cm	341	3400 s	30.56 cm
246	2450 s	30.55 cm	278	2770 s	30.55 cm	310	3090 s	30.56 cm	342	3410 s	30.56 cm
247	2460 s	30.55 cm	279	2780 s	30.55 cm	311	3100 s	30.56 cm	343	3420 s	30.56 cm
248	2470 s	30.55 cm	280	2790 s	30.55 cm	312	3110 s	30.56 cm	344	3430 s	30.56 cm
249	2480 s	30.55 cm	281	2800 s	30.55 cm	313	3120 s	30.56 cm	345	3440 s	30.56 cm
250	2490 s	30.55 cm	282	2810 s	30.55 cm	314	3130 s	30.56 cm	346	3450 s	30.56 cm
251	2500 s	30.55 cm	283	2820 s	30.55 cm	315	3140 s	30.56 cm	347	3460 s	30.56 cm
252	2510 s	30.55 cm	284	2830 s	30.55 cm	316	3150 s	30.56 cm	348	3470 s	30.56 cm
253	2520 s	30.55 cm	285	2840 s	30.55 cm	317	3160 s	30.56 cm	349	3480 s	30.56 cm
254	2530 s	30.55 cm	286	2850 s	30.55 cm	318	3170 s	30.56 cm	350	3490 s	30.56 cm
255	2540 s	30.55 cm	287	2860 s	30.55 cm	319	3180 s	30.56 cm	351	3500 s	30.56 cm
256	2550 s	30.54 cm	288	2870 s	30.55 cm	320	3190 s	30.56 cm	352	3510 s	30.56 cm
257	2560 s	30.55 cm	289	2880 s	30.55 cm	321	3200 s	30.56 cm	353	3520 s	30.56 cm
258	2570 s	30.55 cm	290	2890 s	30.55 cm	322	3210 s	30.56 cm	354	3530 s	30.56 cm
259	2580 s	30.55 cm	291	2900 s	30.55 cm	323	3220 s	30.56 cm	355	3540 s	30.56 cm
260	2590 s	30.55 cm	292	2910 s	30.55 cm	324	3230 s	30.56 cm	356	3550 s	30.56 cm

Infiltration Report

RPBCWD

Lotus Lake WIP_LL7 - LL7 - LL7

LL 7 b Readings continued

#	Time	Head	#	Time	Head	#	Time	Head	#	Time	Head
357	3560 s	30.56 cm	389	3880 s	30.56 cm	421	4200 s	30.56 cm	453	4520 s	30.56 cm
358	3570 s	30.56 cm	390	3890 s	30.56 cm	422	4210 s	30.56 cm	454	4530 s	30.56 cm
359	3580 s	30.56 cm	391	3900 s	30.56 cm	423	4220 s	30.56 cm	455	4540 s	30.56 cm
360	3590 s	30.56 cm	392	3910 s	30.56 cm	424	4230 s	30.56 cm	456	4550 s	30.56 cm
361	3600 s	30.56 cm	393	3920 s	30.56 cm	425	4240 s	30.56 cm	457	4560 s	30.56 cm
362	3610 s	30.56 cm	394	3930 s	30.56 cm	426	4250 s	30.56 cm	458	4570 s	30.56 cm
363	3620 s	30.56 cm	395	3940 s	30.56 cm	427	4260 s	30.56 cm	459	4580 s	30.56 cm
364	3630 s	30.56 cm	396	3950 s	30.56 cm	428	4270 s	30.56 cm	460	4590 s	30.56 cm
365	3640 s	30.56 cm	397	3960 s	30.56 cm	429	4280 s	30.56 cm	461	4600 s	30.56 cm
366	3650 s	30.56 cm	398	3970 s	30.56 cm	430	4290 s	30.56 cm	462	4610 s	30.56 cm
367	3660 s	30.56 cm	399	3980 s	30.56 cm	431	4300 s	30.57 cm	463	4620 s	30.56 cm
368	3670 s	30.56 cm	400	3990 s	30.56 cm	432	4310 s	30.56 cm	464	4630 s	30.56 cm
369	3680 s	30.56 cm	401	4000 s	30.56 cm	433	4320 s	30.56 cm	465	4640 s	30.57 cm
370	3690 s	30.56 cm	402	4010 s	30.56 cm	434	4330 s	30.56 cm	466	4650 s	30.57 cm
371	3700 s	30.56 cm	403	4020 s	30.56 cm	435	4340 s	30.56 cm	467	4660 s	30.56 cm
372	3710 s	30.57 cm	404	4030 s	30.56 cm	436	4350 s	30.56 cm	468	4670 s	30.56 cm
373	3720 s	30.56 cm	405	4040 s	30.56 cm	437	4360 s	30.56 cm	469	4680 s	30.57 cm
374	3730 s	30.56 cm	406	4050 s	30.56 cm	438	4370 s	30.57 cm	470	4690 s	30.57 cm
375	3740 s	30.56 cm	407	4060 s	30.56 cm	439	4380 s	30.57 cm	471	4700 s	30.56 cm
376	3750 s	30.56 cm	408	4070 s	30.56 cm	440	4390 s	30.57 cm	472	4710 s	30.57 cm
377	3760 s	30.56 cm	409	4080 s	30.56 cm	441	4400 s	30.56 cm	473	4720 s	30.57 cm
378	3770 s	30.56 cm	410	4090 s	30.56 cm	442	4410 s	30.56 cm	474	4730 s	30.56 cm
379	3780 s	30.56 cm	411	4100 s	30.56 cm	443	4420 s	30.56 cm	475	4740 s	30.57 cm
380	3790 s	30.56 cm	412	4110 s	30.56 cm	444	4430 s	30.56 cm	476	4750 s	30.57 cm
381	3800 s	30.56 cm	413	4120 s	30.56 cm	445	4440 s	30.56 cm	477	4760 s	30.56 cm
382	3810 s	30.56 cm	414	4130 s	30.56 cm	446	4450 s	30.56 cm	478	4770 s	30.56 cm
383	3820 s	30.56 cm	415	4140 s	30.56 cm	447	4460 s	30.56 cm	479	4780 s	30.56 cm
384	3830 s	30.56 cm	416	4150 s	30.56 cm	448	4470 s	30.56 cm	480	4790 s	30.56 cm
385	3840 s	30.56 cm	417	4160 s	30.56 cm	449	4480 s	30.56 cm	481	4800 s	30.56 cm
386	3850 s	30.56 cm	418	4170 s	30.56 cm	450	4490 s	30.56 cm	482	4810 s	30.56 cm
387	3860 s	30.56 cm	419	4180 s	30.56 cm	451	4500 s	30.56 cm	483	4820 s	30.56 cm
388	3870 s	30.56 cm	420	4190 s	30.56 cm	452	4510 s	30.56 cm	484	4830 s	30.56 cm

Infiltration Report

RPBCWD

Lotus Lake WIP_LL7 - LL7 - LL7

LL 7 b Readings continued

#	Time	Head	#	Time	Head	#	Time	Head	#	Time	Head
485	4840 s	30.56 cm	517	5160 s	30.55 cm	549	5480 s	30.55 cm	581	5800 s	30.55 cm
486	4850 s	30.56 cm	518	5170 s	30.55 cm	550	5490 s	30.55 cm	582	5810 s	30.55 cm
487	4860 s	30.56 cm	519	5180 s	30.55 cm	551	5500 s	30.55 cm	583	5820 s	30.55 cm
488	4870 s	30.56 cm	520	5190 s	30.55 cm	552	5510 s	30.55 cm	584	5830 s	30.55 cm
489	4880 s	30.56 cm	521	5200 s	30.55 cm	553	5520 s	30.55 cm	585	5840 s	30.55 cm
490	4890 s	30.56 cm	522	5210 s	30.55 cm	554	5530 s	30.55 cm	586	5850 s	30.55 cm
491	4900 s	30.56 cm	523	5220 s	30.55 cm	555	5540 s	30.55 cm	587	5860 s	30.55 cm
492	4910 s	30.56 cm	524	5230 s	30.55 cm	556	5550 s	30.55 cm	588	5870 s	30.55 cm
493	4920 s	30.55 cm	525	5240 s	30.55 cm	557	5560 s	30.55 cm	589	5880 s	30.55 cm
494	4930 s	30.55 cm	526	5250 s	30.55 cm	558	5570 s	30.55 cm	590	5890 s	30.55 cm
495	4940 s	30.55 cm	527	5260 s	30.55 cm	559	5580 s	30.55 cm	591	5900 s	30.55 cm
496	4950 s	30.56 cm	528	5270 s	30.55 cm	560	5590 s	30.55 cm	592	5910 s	30.55 cm
497	4960 s	30.55 cm	529	5280 s	30.55 cm	561	5600 s	30.55 cm	593	5920 s	30.55 cm
498	4970 s	30.55 cm	530	5290 s	30.55 cm	562	5610 s	30.55 cm	594	5930 s	30.55 cm
499	4980 s	30.55 cm	531	5300 s	30.55 cm	563	5620 s	30.55 cm	595	5940 s	30.55 cm
500	4990 s	30.55 cm	532	5310 s	30.55 cm	564	5630 s	30.55 cm	596	5950 s	30.55 cm
501	5000 s	30.55 cm	533	5320 s	30.55 cm	565	5640 s	30.55 cm	597	5960 s	30.55 cm
502	5010 s	30.55 cm	534	5330 s	30.55 cm	566	5650 s	30.55 cm	598	5970 s	30.55 cm
503	5020 s	30.55 cm	535	5340 s	30.55 cm	567	5660 s	30.55 cm	599	5980 s	30.55 cm
504	5030 s	30.55 cm	536	5350 s	30.55 cm	568	5670 s	30.56 cm	600	5990 s	30.55 cm
505	5040 s	30.55 cm	537	5360 s	30.55 cm	569	5680 s	30.55 cm	601	6000 s	30.55 cm
506	5050 s	30.55 cm	538	5370 s	30.55 cm	570	5690 s	30.56 cm	602	6010 s	30.55 cm
507	5060 s	30.55 cm	539	5380 s	30.55 cm	571	5700 s	30.56 cm	603	6020 s	30.55 cm
508	5070 s	30.55 cm	540	5390 s	30.55 cm	572	5710 s	30.56 cm	604	6030 s	30.54 cm
509	5080 s	30.55 cm	541	5400 s	30.55 cm	573	5720 s	30.56 cm	605	6040 s	30.54 cm
510	5090 s	30.55 cm	542	5410 s	30.55 cm	574	5730 s	30.56 cm	606	6050 s	30.55 cm
511	5100 s	30.55 cm	543	5420 s	30.55 cm	575	5740 s	30.55 cm	607	6060 s	30.55 cm
512	5110 s	30.55 cm	544	5430 s	30.55 cm	576	5750 s	30.55 cm	608	6070 s	30.55 cm
513	5120 s	30.55 cm	545	5440 s	30.55 cm	577	5760 s	30.55 cm	609	6080 s	30.55 cm
514	5130 s	30.55 cm	546	5450 s	30.55 cm	578	5770 s	30.55 cm	610	6090 s	30.55 cm
515	5140 s	30.55 cm	547	5460 s	30.55 cm	579	5780 s	30.55 cm	611	6100 s	30.55 cm
516	5150 s	30.55 cm	548	5470 s	30.55 cm	580	5790 s	30.55 cm	612	6110 s	30.54 cm

Infiltration Report

RPBCWD

Lotus Lake WIP_LL7 - LL7 - LL7

LL 7 b Readings continued

#	Time	Head	#	Time	Head	#	Time	Head
613	6120 s	30.55 cm	645	6440 s	30.54 cm	677	6760 s	30.54 cm
614	6130 s	30.54 cm	646	6450 s	30.54 cm	678	6770 s	30.54 cm
615	6140 s	30.55 cm	647	6460 s	30.54 cm	679	6780 s	30.54 cm
616	6150 s	30.54 cm	648	6470 s	30.54 cm	680	6790 s	30.54 cm
617	6160 s	30.54 cm	649	6480 s	30.54 cm	681	6800 s	30.54 cm
618	6170 s	30.54 cm	650	6490 s	30.54 cm	682	6810 s	30.54 cm
619	6180 s	30.54 cm	651	6500 s	30.54 cm	683	6820 s	30.54 cm
620	6190 s	30.54 cm	652	6510 s	30.54 cm	684	6830 s	30.54 cm
621	6200 s	30.54 cm	653	6520 s	30.54 cm	685	6840 s	30.54 cm
622	6210 s	30.55 cm	654	6530 s	30.55 cm	686	6850 s	30.54 cm
623	6220 s	30.54 cm	655	6540 s	30.55 cm	687	6860 s	30.54 cm
624	6230 s	30.55 cm	656	6550 s	30.55 cm	688	6870 s	30.54 cm
625	6240 s	30.54 cm	657	6560 s	30.55 cm	689	6880 s	30.54 cm
626	6250 s	30.54 cm	658	6570 s	30.55 cm	690	6890 s	30.54 cm
627	6260 s	30.54 cm	659	6580 s	30.55 cm	691	6900 s	30.54 cm
628	6270 s	30.54 cm	660	6590 s	30.55 cm	692	6910 s	30.54 cm
629	6280 s	30.54 cm	661	6600 s	30.55 cm			
630	6290 s	30.54 cm	662	6610 s	30.54 cm			
631	6300 s	30.54 cm	663	6620 s	30.54 cm			
632	6310 s	30.54 cm	664	6630 s	30.54 cm			
633	6320 s	30.54 cm	665	6640 s	30.54 cm			
634	6330 s	30.54 cm	666	6650 s	30.54 cm			
635	6340 s	30.54 cm	667	6660 s	30.54 cm			
636	6350 s	30.54 cm	668	6670 s	30.54 cm			
637	6360 s	30.54 cm	669	6680 s	30.54 cm			
638	6370 s	30.54 cm	670	6690 s	30.54 cm			
639	6380 s	30.54 cm	671	6700 s	30.54 cm			
640	6390 s	30.54 cm	672	6710 s	30.54 cm			
641	6400 s	30.55 cm	673	6720 s	30.54 cm			
642	6410 s	30.54 cm	674	6730 s	30.54 cm			
643	6420 s	30.54 cm	675	6740 s	30.54 cm			
644	6430 s	30.54 cm	676	6750 s	30.54 cm			

Infiltration Report

RPBCWD

Lotus Lake WIP_LL7 - LL7 - LL7

LL 7 c

Date	5/31/2023
Time	1:50 PM
Latitude	44.876861
Longitude	-93.537596
Initial Volumetric Moisture	5.00 %
Final Volumetric Moisture	6.00 %
Cylinder Size	3 Liter

LL 7 c Results

Map Pin #	3
Test Number	24523
Ksat - mm/hr	NULL
Ksat - in/hr	NULL
Capillary Pressure C mm	NULL
RMS Error of Regression	NULL
Normalized RMS	NULL

Readings

#	Time	Head	#	Time	Head	#	Time	Head	#	Time	Head
1	3 s	31.34 cm	26	247 s	31.31 cm	51	497 s	31.3 cm	76	747 s	31.26 cm
2	7 s	31.34 cm	27	257 s	31.31 cm	52	507 s	31.29 cm	77	757 s	31.26 cm
3	17 s	31.34 cm	28	267 s	31.31 cm	53	517 s	31.29 cm	78	767 s	31.26 cm
4	27 s	31.34 cm	29	277 s	31.31 cm	54	527 s	31.29 cm	79	777 s	31.26 cm
5	37 s	31.34 cm	30	287 s	31.31 cm	55	537 s	31.29 cm	80	787 s	31.26 cm
6	47 s	31.34 cm	31	297 s	31.31 cm	56	547 s	31.29 cm	81	797 s	31.26 cm
7	57 s	31.33 cm	32	307 s	31.31 cm	57	557 s	31.29 cm	82	807 s	31.25 cm
8	67 s	31.33 cm	33	317 s	31.31 cm	58	567 s	31.29 cm	83	817 s	31.25 cm
9	77 s	31.33 cm	34	327 s	31.31 cm	59	577 s	31.29 cm	84	827 s	31.25 cm
10	87 s	31.33 cm	35	337 s	31.31 cm	60	587 s	31.29 cm	85	837 s	31.25 cm
11	97 s	31.33 cm	36	347 s	31.3 cm	61	597 s	31.29 cm	86	847 s	31.25 cm
12	107 s	31.32 cm	37	357 s	31.3 cm	62	607 s	31.29 cm	87	857 s	31.25 cm
13	117 s	31.32 cm	38	367 s	31.31 cm	63	617 s	31.29 cm	88	867 s	31.25 cm
14	127 s	31.32 cm	39	377 s	31.3 cm	64	627 s	31.29 cm	89	877 s	31.25 cm
15	137 s	31.32 cm	40	387 s	31.3 cm	65	637 s	31.28 cm	90	887 s	31.24 cm
16	147 s	31.32 cm	41	397 s	31.3 cm	66	647 s	31.28 cm	91	897 s	31.24 cm
17	157 s	31.32 cm	42	407 s	31.3 cm	67	657 s	31.28 cm	92	907 s	31.24 cm
18	167 s	31.32 cm	43	417 s	31.3 cm	68	667 s	31.28 cm	93	917 s	31.24 cm
19	177 s	31.31 cm	44	427 s	31.3 cm	69	677 s	31.28 cm	94	927 s	31.24 cm
20	187 s	31.31 cm	45	437 s	31.3 cm	70	687 s	31.28 cm	95	937 s	31.24 cm
21	197 s	31.31 cm	46	447 s	31.3 cm	71	697 s	31.28 cm	96	947 s	31.24 cm
22	207 s	31.31 cm	47	457 s	31.3 cm	72	707 s	31.28 cm	97	957 s	31.24 cm
23	217 s	31.31 cm	48	467 s	31.3 cm	73	717 s	31.28 cm	98	967 s	31.24 cm
24	227 s	31.31 cm	49	477 s	31.3 cm	74	727 s	31.28 cm	99	977 s	31.24 cm
25	237 s	31.31 cm	50	487 s	31.3 cm	75	737 s	31.26 cm	100	987 s	31.24 cm

Infiltration Report

RPBCWD

Lotus Lake WIP_LL7 - LL7 - LL7

LL 7 c Readings continued

#	Time	Head	#	Time	Head	#	Time	Head	#	Time	Head
101	997 s	31.23 cm	133	1317 s	31.2 cm	165	1637 s	31.17 cm	197	1957 s	31.15 cm
102	1007 s	31.23 cm	134	1327 s	31.2 cm	166	1647 s	31.18 cm	198	1967 s	31.15 cm
103	1017 s	31.23 cm	135	1337 s	31.2 cm	167	1657 s	31.17 cm	199	1977 s	31.14 cm
104	1027 s	31.23 cm	136	1347 s	31.2 cm	168	1667 s	31.17 cm	200	1987 s	31.14 cm
105	1037 s	31.23 cm	137	1357 s	31.2 cm	169	1677 s	31.17 cm	201	1997 s	31.14 cm
106	1047 s	31.23 cm	138	1367 s	31.19 cm	170	1687 s	31.17 cm	202	2007 s	31.14 cm
107	1057 s	31.23 cm	139	1377 s	31.19 cm	171	1697 s	31.17 cm	203	2017 s	31.14 cm
108	1067 s	31.23 cm	140	1387 s	31.19 cm	172	1707 s	31.17 cm	204	2027 s	31.14 cm
109	1077 s	31.23 cm	141	1397 s	31.19 cm	173	1717 s	31.17 cm	205	2037 s	31.14 cm
110	1087 s	31.23 cm	142	1407 s	31.19 cm	174	1727 s	31.16 cm	206	2047 s	31.14 cm
111	1097 s	31.22 cm	143	1417 s	31.19 cm	175	1737 s	31.16 cm	207	2057 s	31.14 cm
112	1107 s	31.22 cm	144	1427 s	31.19 cm	176	1747 s	31.16 cm	208	2067 s	31.14 cm
113	1117 s	31.22 cm	145	1437 s	31.19 cm	177	1757 s	31.16 cm	209	2077 s	31.14 cm
114	1127 s	31.22 cm	146	1447 s	31.19 cm	178	1767 s	31.16 cm	210	2087 s	31.13 cm
115	1137 s	31.22 cm	147	1457 s	31.19 cm	179	1777 s	31.16 cm	211	2097 s	31.13 cm
116	1147 s	31.22 cm	148	1467 s	31.19 cm	180	1787 s	31.16 cm	212	2107 s	31.13 cm
117	1157 s	31.21 cm	149	1477 s	31.19 cm	181	1797 s	31.16 cm	213	2117 s	31.13 cm
118	1167 s	31.21 cm	150	1487 s	31.19 cm	182	1807 s	31.16 cm	214	2127 s	31.13 cm
119	1177 s	31.21 cm	151	1497 s	31.19 cm	183	1817 s	31.16 cm	215	2137 s	31.13 cm
120	1187 s	31.21 cm	152	1507 s	31.19 cm	184	1827 s	31.16 cm	216	2147 s	31.13 cm
121	1197 s	31.21 cm	153	1517 s	31.19 cm	185	1837 s	31.15 cm	217	2157 s	31.13 cm
122	1207 s	31.21 cm	154	1527 s	31.19 cm	186	1847 s	31.16 cm	218	2167 s	31.13 cm
123	1217 s	31.21 cm	155	1537 s	31.19 cm	187	1857 s	31.16 cm	219	2177 s	31.13 cm
124	1227 s	31.21 cm	156	1547 s	31.18 cm	188	1867 s	31.15 cm	220	2187 s	31.13 cm
125	1237 s	31.21 cm	157	1557 s	31.18 cm	189	1877 s	31.15 cm	221	2197 s	31.12 cm
126	1247 s	31.2 cm	158	1567 s	31.18 cm	190	1887 s	31.15 cm	222	2207 s	31.12 cm
127	1257 s	31.2 cm	159	1577 s	31.18 cm	191	1897 s	31.15 cm	223	2217 s	31.12 cm
128	1267 s	31.2 cm	160	1587 s	31.18 cm	192	1907 s	31.15 cm	224	2227 s	31.12 cm
129	1277 s	31.2 cm	161	1597 s	31.18 cm	193	1917 s	31.15 cm	225	2237 s	31.12 cm
130	1287 s	31.2 cm	162	1607 s	31.18 cm	194	1927 s	31.15 cm	226	2247 s	31.12 cm
131	1297 s	31.2 cm	163	1617 s	31.17 cm	195	1937 s	31.15 cm	227	2257 s	31.12 cm
132	1307 s	31.2 cm	164	1627 s	31.17 cm	196	1947 s	31.15 cm	228	2267 s	31.12 cm

Infiltration Report

RPBCWD

Lotus Lake WIP_LL7 - LL7 - LL7

LL 7 c Readings continued

#	Time	Head	#	Time	Head	#	Time	Head	#	Time	Head
229	2277 s	31.12 cm	261	2597 s	31.09 cm	293	2917 s	31.06 cm	325	3237 s	31.03 cm
230	2287 s	31.12 cm	262	2607 s	31.08 cm	294	2927 s	31.06 cm	326	3247 s	31.03 cm
231	2297 s	31.12 cm	263	2617 s	31.08 cm	295	2937 s	31.06 cm	327	3257 s	31.03 cm
232	2307 s	31.12 cm	264	2627 s	31.08 cm	296	2947 s	31.06 cm	328	3267 s	31.03 cm
233	2317 s	31.1 cm	265	2637 s	31.08 cm	297	2957 s	31.06 cm	329	3277 s	31.03 cm
234	2327 s	31.1 cm	266	2647 s	31.08 cm	298	2967 s	31.05 cm	330	3287 s	31.03 cm
235	2337 s	31.1 cm	267	2657 s	31.08 cm	299	2977 s	31.05 cm	331	3297 s	31.03 cm
236	2347 s	31.1 cm	268	2667 s	31.08 cm	300	2987 s	31.05 cm	332	3307 s	31.03 cm
237	2357 s	31.1 cm	269	2677 s	31.08 cm	301	2997 s	31.05 cm	333	3317 s	31.03 cm
238	2367 s	31.1 cm	270	2687 s	31.08 cm	302	3007 s	31.05 cm	334	3327 s	31.03 cm
239	2377 s	31.1 cm	271	2697 s	31.08 cm	303	3017 s	31.05 cm	335	3337 s	31.02 cm
240	2387 s	31.1 cm	272	2707 s	31.08 cm	304	3027 s	31.05 cm	336	3347 s	31.02 cm
241	2397 s	31.1 cm	273	2717 s	31.08 cm	305	3037 s	31.05 cm	337	3357 s	31.02 cm
242	2407 s	31.1 cm	274	2727 s	31.08 cm	306	3047 s	31.05 cm	338	3367 s	31.02 cm
243	2417 s	31.1 cm	275	2737 s	31.08 cm	307	3057 s	31.05 cm	339	3377 s	31.02 cm
244	2427 s	31.1 cm	276	2747 s	31.07 cm	308	3067 s	31.05 cm	340	3387 s	31.02 cm
245	2437 s	31.1 cm	277	2757 s	31.07 cm	309	3077 s	31.05 cm	341	3397 s	31.02 cm
246	2447 s	31.1 cm	278	2767 s	31.07 cm	310	3087 s	31.05 cm	342	3407 s	31.02 cm
247	2457 s	31.1 cm	279	2777 s	31.07 cm	311	3097 s	31.05 cm	343	3417 s	31.02 cm
248	2467 s	31.1 cm	280	2787 s	31.07 cm	312	3107 s	31.05 cm	344	3427 s	31.02 cm
249	2477 s	31.1 cm	281	2797 s	31.06 cm	313	3117 s	31.04 cm	345	3437 s	31.02 cm
250	2487 s	31.09 cm	282	2807 s	31.06 cm	314	3127 s	31.04 cm	346	3447 s	31.02 cm
251	2497 s	31.1 cm	283	2817 s	31.07 cm	315	3137 s	31.04 cm	347	3457 s	31.02 cm
252	2507 s	31.09 cm	284	2827 s	31.06 cm	316	3147 s	31.04 cm	348	3467 s	31.02 cm
253	2517 s	31.09 cm	285	2837 s	31.06 cm	317	3157 s	31.04 cm	349	3477 s	31.02 cm
254	2527 s	31.09 cm	286	2847 s	31.06 cm	318	3167 s	31.04 cm	350	3487 s	31.02 cm
255	2537 s	31.09 cm	287	2857 s	31.06 cm	319	3177 s	31.04 cm	351	3497 s	31.01 cm
256	2547 s	31.09 cm	288	2867 s	31.06 cm	320	3187 s	31.04 cm	352	3507 s	31.01 cm
257	2557 s	31.09 cm	289	2877 s	31.06 cm	321	3197 s	31.04 cm	353	3517 s	31.01 cm
258	2567 s	31.09 cm	290	2887 s	31.06 cm	322	3207 s	31.04 cm	354	3527 s	31.01 cm
259	2577 s	31.09 cm	291	2897 s	31.06 cm	323	3217 s	31.04 cm	355	3537 s	31.01 cm
260	2587 s	31.09 cm	292	2907 s	31.06 cm	324	3227 s	31.03 cm	356	3547 s	31.01 cm

Infiltration Report

RPBCWD

Lotus Lake WIP_LL7 - LL7 - LL7

LL 7 c Readings continued

#	Time	Head	#	Time	Head	#	Time	Head	#	Time	Head
357	3557 s	31.01 cm	389	3877 s	30.98 cm	421	4197 s	30.95 cm	453	4517 s	30.9 cm
358	3567 s	31.01 cm	390	3887 s	30.98 cm	422	4207 s	30.95 cm	454	4527 s	30.9 cm
359	3577 s	31.01 cm	391	3897 s	30.98 cm	423	4217 s	30.93 cm	455	4537 s	30.9 cm
360	3587 s	31.01 cm	392	3907 s	30.98 cm	424	4227 s	30.93 cm	456	4547 s	30.9 cm
361	3597 s	31.01 cm	393	3917 s	30.97 cm	425	4237 s	30.93 cm	457	4557 s	30.9 cm
362	3607 s	31.01 cm	394	3927 s	30.97 cm	426	4247 s	30.93 cm	458	4567 s	30.9 cm
363	3617 s	31.01 cm	395	3937 s	30.97 cm	427	4257 s	30.93 cm	459	4577 s	30.9 cm
364	3627 s	31.01 cm	396	3947 s	30.97 cm	428	4267 s	30.93 cm	460	4587 s	30.9 cm
365	3637 s	31.0 cm	397	3957 s	30.97 cm	429	4277 s	30.93 cm	461	4597 s	30.9 cm
366	3647 s	31.0 cm	398	3967 s	30.97 cm	430	4287 s	30.93 cm	462	4607 s	30.9 cm
367	3657 s	31.0 cm	399	3977 s	30.97 cm	431	4297 s	30.93 cm	463	4617 s	30.89 cm
368	3667 s	31.0 cm	400	3987 s	30.97 cm	432	4307 s	30.92 cm	464	4627 s	30.9 cm
369	3677 s	31.0 cm	401	3997 s	30.97 cm	433	4317 s	30.92 cm	465	4637 s	30.9 cm
370	3687 s	31.0 cm	402	4007 s	30.97 cm	434	4327 s	30.92 cm	466	4647 s	30.9 cm
371	3697 s	31.0 cm	403	4017 s	30.97 cm	435	4337 s	30.92 cm	467	4657 s	30.89 cm
372	3707 s	31.0 cm	404	4027 s	30.97 cm	436	4347 s	30.92 cm	468	4667 s	30.89 cm
373	3717 s	31.0 cm	405	4037 s	30.97 cm	437	4357 s	30.92 cm	469	4677 s	30.89 cm
374	3727 s	31.0 cm	406	4047 s	30.96 cm	438	4367 s	30.92 cm	470	4687 s	30.89 cm
375	3737 s	31.0 cm	407	4057 s	30.96 cm	439	4377 s	30.92 cm	471	4697 s	30.89 cm
376	3747 s	31.0 cm	408	4067 s	30.96 cm	440	4387 s	30.92 cm	472	4707 s	30.89 cm
377	3757 s	30.99 cm	409	4077 s	30.96 cm	441	4397 s	30.92 cm	473	4717 s	30.89 cm
378	3767 s	30.99 cm	410	4087 s	30.96 cm	442	4407 s	30.91 cm	474	4727 s	30.89 cm
379	3777 s	30.99 cm	411	4097 s	30.96 cm	443	4417 s	30.91 cm	475	4737 s	30.89 cm
380	3787 s	30.99 cm	412	4107 s	30.96 cm	444	4427 s	30.91 cm	476	4747 s	30.89 cm
381	3797 s	30.99 cm	413	4117 s	30.95 cm	445	4437 s	30.91 cm	477	4757 s	30.89 cm
382	3807 s	30.99 cm	414	4127 s	30.95 cm	446	4447 s	30.91 cm	478	4767 s	30.88 cm
383	3817 s	30.98 cm	415	4137 s	30.95 cm	447	4457 s	30.91 cm	479	4777 s	30.88 cm
384	3827 s	30.98 cm	416	4147 s	30.95 cm	448	4467 s	30.91 cm	480	4787 s	30.88 cm
385	3837 s	30.98 cm	417	4157 s	30.95 cm	449	4477 s	30.91 cm	481	4797 s	30.88 cm
386	3847 s	30.98 cm	418	4167 s	30.95 cm	450	4487 s	30.91 cm	482	4807 s	30.88 cm
387	3857 s	30.98 cm	419	4177 s	30.95 cm	451	4497 s	30.91 cm	483	4817 s	30.88 cm
388	3867 s	30.98 cm	420	4187 s	30.95 cm	452	4507 s	30.9 cm	484	4827 s	30.88 cm

Infiltration Report

RPBCWD

Lotus Lake WIP_LL7 - LL7 - LL7

LL 7 c Readings continued

#	Time	Head	#	Time	Head	#	Time	Head	#	Time	Head
485	4837 s	30.87 cm	517	5157 s	30.84 cm	549	5477 s	30.82 cm	581	5797 s	30.77 cm
486	4847 s	30.88 cm	518	5167 s	30.84 cm	550	5487 s	30.82 cm	582	5807 s	30.77 cm
487	4857 s	30.87 cm	519	5177 s	30.84 cm	551	5497 s	30.81 cm	583	5817 s	30.77 cm
488	4867 s	30.87 cm	520	5187 s	30.84 cm	552	5507 s	30.81 cm	584	5827 s	30.77 cm
489	4877 s	30.87 cm	521	5197 s	30.84 cm	553	5517 s	30.81 cm	585	5837 s	30.77 cm
490	4887 s	30.87 cm	522	5207 s	30.84 cm	554	5527 s	30.81 cm	586	5847 s	30.77 cm
491	4897 s	30.87 cm	523	5217 s	30.84 cm	555	5537 s	30.81 cm	587	5857 s	30.77 cm
492	4907 s	30.87 cm	524	5227 s	30.84 cm	556	5547 s	30.81 cm	588	5867 s	30.76 cm
493	4917 s	30.87 cm	525	5237 s	30.83 cm	557	5557 s	30.81 cm	589	5877 s	30.76 cm
494	4927 s	30.87 cm	526	5247 s	30.83 cm	558	5567 s	30.81 cm	590	5887 s	30.76 cm
495	4937 s	30.86 cm	527	5257 s	30.83 cm	559	5577 s	30.81 cm	591	5897 s	30.76 cm
496	4947 s	30.86 cm	528	5267 s	30.83 cm	560	5587 s	30.81 cm	592	5907 s	30.76 cm
497	4957 s	30.86 cm	529	5277 s	30.83 cm	561	5597 s	30.81 cm	593	5917 s	30.76 cm
498	4967 s	30.86 cm	530	5287 s	30.83 cm	562	5607 s	30.8 cm	594	5927 s	30.76 cm
499	4977 s	30.86 cm	531	5297 s	30.83 cm	563	5617 s	30.8 cm	595	5937 s	30.76 cm
500	4987 s	30.86 cm	532	5307 s	30.83 cm	564	5627 s	30.8 cm	596	5947 s	30.76 cm
501	4997 s	30.86 cm	533	5317 s	30.83 cm	565	5637 s	30.8 cm	597	5957 s	30.75 cm
502	5007 s	30.86 cm	534	5327 s	30.83 cm	566	5647 s	30.8 cm	598	5967 s	30.75 cm
503	5017 s	30.86 cm	535	5337 s	30.83 cm	567	5657 s	30.8 cm	599	5977 s	30.75 cm
504	5027 s	30.86 cm	536	5347 s	30.83 cm	568	5667 s	30.8 cm	600	5987 s	30.75 cm
505	5037 s	30.85 cm	537	5357 s	30.83 cm	569	5677 s	30.8 cm	601	5997 s	30.75 cm
506	5047 s	30.85 cm	538	5367 s	30.82 cm	570	5687 s	30.8 cm	602	6007 s	30.75 cm
507	5057 s	30.85 cm	539	5377 s	30.83 cm	571	5697 s	30.79 cm	603	6017 s	30.75 cm
508	5067 s	30.85 cm	540	5387 s	30.83 cm	572	5707 s	30.79 cm	604	6027 s	30.75 cm
509	5077 s	30.85 cm	541	5397 s	30.83 cm	573	5717 s	30.79 cm	605	6037 s	30.74 cm
510	5087 s	30.85 cm	542	5407 s	30.82 cm	574	5727 s	30.79 cm	606	6047 s	30.74 cm
511	5097 s	30.84 cm	543	5417 s	30.82 cm	575	5737 s	30.79 cm	607	6057 s	30.74 cm
512	5107 s	30.84 cm	544	5427 s	30.82 cm	576	5747 s	30.79 cm	608	6067 s	30.74 cm
513	5117 s	30.84 cm	545	5437 s	30.82 cm	577	5757 s	30.79 cm	609	6077 s	30.74 cm
514	5127 s	30.84 cm	546	5447 s	30.82 cm	578	5767 s	30.79 cm	610	6087 s	30.74 cm
515	5137 s	30.84 cm	547	5457 s	30.82 cm	579	5777 s	30.79 cm	611	6097 s	30.74 cm
516	5147 s	30.84 cm	548	5467 s	30.82 cm	580	5787 s	30.77 cm	612	6107 s	30.74 cm

Infiltration Report

RPBCWD

Lotus Lake WIP_LL7 - LL7 - LL7

LL 7 c Readings continued

#	Time	Head	#	Time	Head	#	Time	Head
613	6117 s	30.74 cm	645	6437 s	30.71 cm	677	6757 s	30.68 cm
614	6127 s	30.74 cm	646	6447 s	30.71 cm	678	6767 s	30.68 cm
615	6137 s	30.74 cm	647	6457 s	30.71 cm	679	6777 s	30.68 cm
616	6147 s	30.73 cm	648	6467 s	30.71 cm	680	6787 s	30.68 cm
617	6157 s	30.73 cm	649	6477 s	30.71 cm	681	6797 s	30.68 cm
618	6167 s	30.73 cm	650	6487 s	30.71 cm	682	6807 s	30.67 cm
619	6177 s	30.73 cm	651	6497 s	30.71 cm	683	6817 s	30.67 cm
620	6187 s	30.73 cm	652	6507 s	30.7 cm	684	6827 s	30.67 cm
621	6197 s	30.73 cm	653	6517 s	30.7 cm	685	6837 s	30.67 cm
622	6207 s	30.73 cm	654	6527 s	30.7 cm	686	6847 s	30.67 cm
623	6217 s	30.73 cm	655	6537 s	30.7 cm	687	6857 s	30.67 cm
624	6227 s	30.73 cm	656	6547 s	30.7 cm			
625	6237 s	30.73 cm	657	6557 s	30.7 cm			
626	6247 s	30.73 cm	658	6567 s	30.69 cm			
627	6257 s	30.73 cm	659	6577 s	30.69 cm			
628	6267 s	30.73 cm	660	6587 s	30.69 cm			
629	6277 s	30.73 cm	661	6597 s	30.69 cm			
630	6287 s	30.73 cm	662	6607 s	30.69 cm			
631	6297 s	30.72 cm	663	6617 s	30.69 cm			
632	6307 s	30.72 cm	664	6627 s	30.69 cm			
633	6317 s	30.72 cm	665	6637 s	30.69 cm			
634	6327 s	30.72 cm	666	6647 s	30.69 cm			
635	6337 s	30.72 cm	667	6657 s	30.69 cm			
636	6347 s	30.72 cm	668	6667 s	30.69 cm			
637	6357 s	30.72 cm	669	6677 s	30.69 cm			
638	6367 s	30.72 cm	670	6687 s	30.69 cm			
639	6377 s	30.72 cm	671	6697 s	30.68 cm			
640	6387 s	30.71 cm	672	6707 s	30.68 cm			
641	6397 s	30.71 cm	673	6717 s	30.68 cm			
642	6407 s	30.71 cm	674	6727 s	30.68 cm			
643	6417 s	30.71 cm	675	6737 s	30.68 cm			
644	6427 s	30.71 cm	676	6747 s	30.68 cm			

Infiltration Report

RPBCWD

Lotus Lake WIP_LL7 - LL7 - LL7

K_{sat} best-fit site average: 816 mm/hr or 32.1 in/hr

GPS Infiltration Test Site Map



Map Pin #	Test #	Test Name	Ksat (mm/hr)	Ksat (in/hr)	C (mm)	RMS Error of Regression (s)	Normalized RMS
1	24518	LL 8 a	754	29.7	-105.6	0.4	0.1%
2	24519	LL 8 b	882	34.7	-173.5	0.07	0.04%

Lotus Lake WIP_LL7 - LL7 - LL7

This report summarizes the results of a set of Modified Philip Dunne (MPD) Infiltrometer tests performed at the above referenced site. RPBCWD personnel performed the field tests. The software used to compute saturated hydraulic conductivity (K_{sat}) and generate this report assumes that the field personnel used infiltrmeters manufactured by Upstream Technologies Inc. and followed the procedures outlined in "Manual – Modified Philip - Dunne Infiltrometer" by Ahmed, Gulliver, and Nieber.

The following paragraphs describe the individual tests, input values used in the analysis, and methods used to compute the K_{sat} value.

After individual K_{sat} values were calculated, the method used to determine the overall site K_{sat} value ($K_{best-fit}$) is described in "Effective Saturated Hydraulic Conductivity of an Infiltration-Based Stormwater Control Measure" by Weiss and Gulliver 2015, "A relationship to more consistently and accurately predict the best-fit value of saturated hydraulic conductivity used a weighted sum of 0.32 times the arithmetic mean and 0.68 times the geometric mean."

METHOD USED TO COMPUTE K_{sat}

The MPD Infiltrometer software uses the following procedure described in "The Comparison of Infiltration Devices and Modification of the Philip-Dunne Permeameter for the Assessment of Rain Gardens" by Rebecca Nestigen, University of Minnesota, November 2007.

The steps are as follows:

1. For each measurement of head, use the following equation to find the corresponding distance to the sharp wetting front.

$$[H_0 - H(t)]r_1^2 = \frac{\theta_1 - \theta_2}{3} [2[R(t)]^3 + 3[R(t)]^2 L_{max} - L_{max}^3 - 4r_0^3]$$

2. Estimate the change in head with respect to time and the change in wetting front distance with respect to time by using the backward difference for all values of $R(t)$ equal to or greater than the distance

$$\sqrt{r_1^2 + L_{max}^2}$$

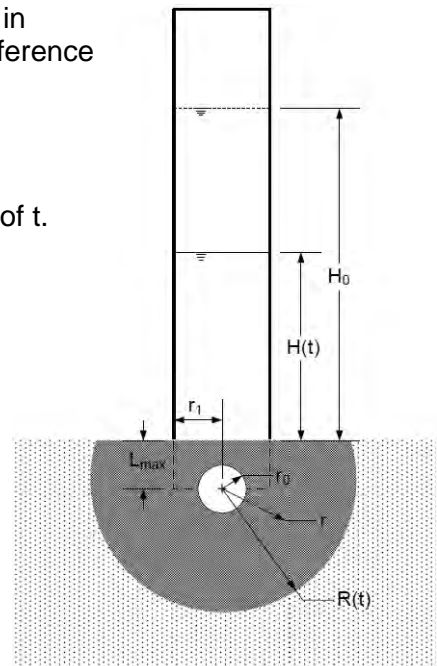
3. Make initial guesses for K and C .

4. Solve the following equations for $\Delta P(t)$ at each incremental value of t .

$$\Delta P(t) = \frac{\pi^2}{8} \left\{ \theta_1 - \theta_0 \frac{[R(t)]^2 + [R(t)]L_{max}}{K} \frac{dr}{dt} - 2r_0^2 \right\} \frac{\ln \left[\frac{R(t)[r_0 + L_{max}]}{r_0[R(t) + L_{max}]} \right]}{L_{max}}$$

$$\Delta P(t) = C - H(t) - L_{max} + \frac{L_{max}}{K} \frac{dh}{dt}$$

5. Minimize the absolute difference between the two solutions found in Step 4 by adjusting the values of K and C .



Parameters for Equations

Θ_0 = volumetric water content of soil before MPD test

Θ_1 = volumetric water content of soil after MPD test

Infiltration Report

RPBCWD

Lotus Lake WIP_LL7 - LL7 - LL7

LL 8 a

Date	5/31/2023
Time	10:54 AM
Latitude	44.867581
Longitude	-93.528400
Initial Volumetric Moisture	5.00 %
Final Volumetric Moisture	12.00 %
Cylinder Size	3 Liter

LL 8 a Results

Map Pin #	1
Test Number	24518
Ksat - mm/hr	754
Ksat - in/hr	29.7
Capillary Pressure C mm	-105.6
RMS Error of Regression	0.4
Normalized RMS	0.1%

Readings

#	Time	Head	#	Time	Head
1	0 s	28.89 cm	26	249 s	8.42 cm
2	9 s	27.88 cm	27	259 s	7.83 cm
3	19 s	26.75 cm	28	269 s	7.26 cm
4	29 s	25.65 cm	29	279 s	6.7 cm
5	39 s	24.59 cm	30	289 s	6.12 cm
6	49 s	23.54 cm	31	299 s	5.5 cm
7	59 s	22.54 cm			
8	69 s	21.57 cm			
9	79 s	20.64 cm			
10	89 s	19.72 cm			
11	99 s	18.83 cm			
12	109 s	17.96 cm			
13	119 s	17.12 cm			
14	129 s	16.3 cm			
15	139 s	15.5 cm			
16	149 s	14.75 cm			
17	159 s	14.05 cm			
18	169 s	13.4 cm			
19	179 s	12.69 cm			
20	189 s	12.0 cm			
21	199 s	11.49 cm			
22	209 s	10.83 cm			
23	219 s	10.19 cm			
24	229 s	9.56 cm			
25	239 s	9.02 cm			

Infiltration Report

RPBCWD

Lotus Lake WIP_LL7 - LL7 - LL7

LL 8 b

Date	5/31/2023
Time	10:55 AM
Latitude	44.867586
Longitude	-93.528397
Initial Volumetric Moisture	3.00 %
Final Volumetric Moisture	15.00 %
Cylinder Size	3 Liter

LL 8 b Results

Map Pin #	2
Test Number	24519
Ksat - mm/hr	882
Ksat - in/hr	34.7
Capillary Pressure C mm	-173.5
RMS Error of Regression	0.07
Normalized RMS	0.04%

Readings

#	Time	Head
1	0 s	28.36 cm
2	10 s	26.79 cm
3	20 s	25.23 cm
4	30 s	23.72 cm
5	40 s	22.28 cm
6	50 s	20.9 cm
7	60 s	19.57 cm
8	70 s	18.29 cm
9	80 s	17.06 cm
10	90 s	15.88 cm
11	100 s	14.74 cm
12	110 s	13.64 cm
13	120 s	12.57 cm
14	130 s	11.55 cm
15	140 s	10.57 cm
16	150 s	9.61 cm
17	160 s	8.69 cm
18	170 s	7.79 cm
19	180 s	6.94 cm
20	190 s	6.11 cm

North Lotus Lake Park - LL-23-01 - Chanhassen

K_{sat} best-fit site average: 145 mm/hr or 5.71 in/hr

GPS Infiltration Test Site Map



Map Pin #	Test #	Test Name	Ksat (mm/hr)	Ksat (in/hr)	C (mm)	RMS Error of Regression (s)	Normalized RMS
1	24068	nllp ne a	120	4.73	-97.4	13.3	0.8%
2	24069	nllp ne b	140	5.52	-89.8	18.2	1.0%
3	24070	nllp ne c	291	11.5	-64.2	10.2	1.1%
4	24071	nllp nw a	102	4.00	-33.7	65	2.1%
5	24072	nllp nw b	35	1.39	-326.4	42	1.1%
6	24073	nllp nw c	89	3.52	-55.7	65	2.0%
7	24074	nllp se a	169	6.64	-102.1	7.0	0.6%
8	24075	nllp se b	158	6.21	-89.8	3.7	0.3%
9	24076	nllp se c	376	14.8	-63.9	2.7	0.4%

North Lotus Lake Park - LL-23-01 - Chanhassen

This report summarizes the results of a set of Modified Philip Dunne (MPD) Infiltrometer tests performed at the above referenced site. RPBCWD personnel performed the field tests. The software used to compute saturated hydraulic conductivity (K_{sat}) and generate this report assumes that the field personnel used infiltrmeters manufactured by Upstream Technologies Inc. and followed the procedures outlined in "Manual – Modified Philip - Dunne Infiltrometer" by Ahmed, Gulliver, and Nieber.

The following paragraphs describe the individual tests, input values used in the analysis, and methods used to compute the K_{sat} value.

After individual K_{sat} values were calculated, the method used to determine the overall site K_{sat} value ($K_{best-fit}$) is described in "Effective Saturated Hydraulic Conductivity of an Infiltration-Based Stormwater Control Measure" by Weiss and Gulliver 2015, "A relationship to more consistently and accurately predict the best-fit value of saturated hydraulic conductivity used a weighted sum of 0.32 times the arithmetic mean and 0.68 times the geometric mean."

METHOD USED TO COMPUTE K_{sat}

The MPD Infiltrometer software uses the following procedure described in "The Comparison of Infiltration Devices and Modification of the Philip-Dunne Permeameter for the Assessment of Rain Gardens" by Rebecca Nestigen, University of Minnesota, November 2007.

The steps are as follows:

1. For each measurement of head, use the following equation to find the corresponding distance to the sharp wetting front.

$$[H_0 - H(t)]r_1^2 = \frac{\theta_1 - \theta_2}{3} [2[R(t)]^3 + 3[R(t)]^2 L_{max} - L_{max}^3 - 4r_0^3]$$

2. Estimate the change in head with respect to time and the change in wetting front distance with respect to time by using the backward difference for all values of $R(t)$ equal to or greater than the distance

$$\sqrt{r_1^2 + L_{max}^2}$$

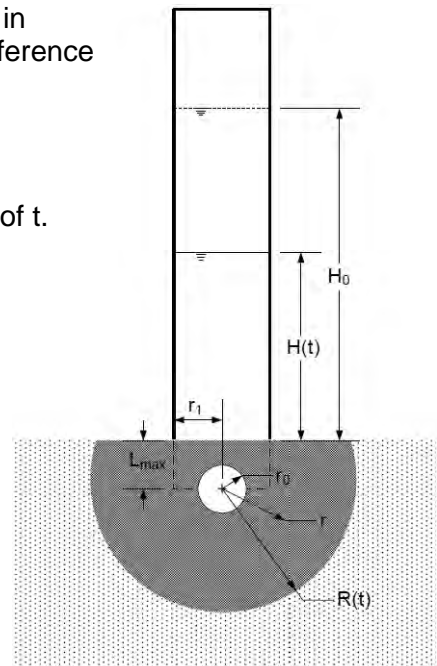
3. Make initial guesses for K and C .

4. Solve the following equations for $\Delta P(t)$ at each incremental value of t .

$$\Delta P(t) = \frac{\pi^2}{8} \left\{ \theta_1 - \theta_0 \frac{[R(t)]^2 + [R(t)]L_{max}}{K} \frac{dr}{dt} - 2r_0^2 \right\} \frac{\ln \left[\frac{R(t)[r_0 + L_{max}]}{r_0[R(t) + L_{max}]} \right]}{L_{max}}$$

$$\Delta P(t) = C - H(t) - L_{max} + \frac{L_{max}}{K} \frac{dh}{dt}$$

5. Minimize the absolute difference between the two solutions found in Step 4 by adjusting the values of K and C .



Parameters for Equations

Θ_0 = volumetric water content of soil before MPD test

Θ_1 = volumetric water content of soil after MPD test

North Lotus Lake Park - LL-23-01 - Chanhassen

nllp ne a

Date	5/9/2023
Time	10:35 AM
Latitude	44.884636
Longitude	-93.526196
Initial Volumetric Moisture	12.00 %
Final Volumetric Moisture	30.00 %
Cylinder Size	3 Liter

nllp ne a Results

Map Pin #	1
Test Number	24068
Ksat - mm/hr	120
Ksat - in/hr	4.73
Capillary Pressure C mm	-97.4
RMS Error of Regression	13.3
Normalized RMS	0.8%

Readings

#	Time	Head	#	Time	Head	#	Time	Head	#	Time	Head
1	238 s	25.65 cm	26	488 s	21.4 cm	51	58 s	29.48 cm	76	748 s	17.76 cm
2	248 s	25.46 cm	27	498 s	21.25 cm	52	48 s	29.73 cm	77	758 s	17.63 cm
3	258 s	25.28 cm	28	508 s	21.09 cm	53	38 s	29.98 cm	78	768 s	17.5 cm
4	268 s	25.09 cm	29	518 s	20.94 cm	54	28 s	30.23 cm	79	778 s	17.37 cm
5	278 s	24.91 cm	30	528 s	20.8 cm	55	18 s	30.5 cm	80	788 s	17.24 cm
6	288 s	24.73 cm	31	538 s	20.65 cm	56	8 s	30.76 cm	81	798 s	17.11 cm
7	298 s	24.54 cm	32	548 s	20.5 cm	57	0 s	30.98 cm	82	808 s	16.98 cm
8	308 s	24.36 cm	33	558 s	20.35 cm	58	568 s	20.21 cm	83	818 s	16.86 cm
9	318 s	24.19 cm	34	228 s	25.84 cm	59	578 s	20.06 cm	84	828 s	16.73 cm
10	328 s	24.01 cm	35	218 s	26.05 cm	60	588 s	19.92 cm	85	838 s	16.6 cm
11	338 s	23.84 cm	36	208 s	26.25 cm	61	598 s	19.78 cm	86	848 s	16.47 cm
12	348 s	23.67 cm	37	198 s	26.44 cm	62	608 s	19.65 cm	87	858 s	16.35 cm
13	358 s	23.5 cm	38	188 s	26.64 cm	63	618 s	19.5 cm	88	868 s	16.23 cm
14	368 s	23.33 cm	39	178 s	26.84 cm	64	628 s	19.36 cm	89	878 s	16.1 cm
15	378 s	23.17 cm	40	168 s	27.05 cm	65	638 s	19.22 cm	90	888 s	15.97 cm
16	388 s	23.0 cm	41	158 s	27.25 cm	66	648 s	19.08 cm	91	898 s	15.85 cm
17	398 s	22.83 cm	42	148 s	27.45 cm	67	658 s	18.94 cm	92	908 s	15.73 cm
18	408 s	22.67 cm	43	138 s	27.66 cm	68	668 s	18.81 cm	93	918 s	15.61 cm
19	418 s	22.51 cm	44	128 s	27.87 cm	69	678 s	18.68 cm	94	928 s	15.48 cm
20	428 s	22.35 cm	45	118 s	28.09 cm	70	688 s	18.54 cm	95	938 s	15.36 cm
21	438 s	22.19 cm	46	108 s	28.31 cm	71	698 s	18.4 cm	96	948 s	15.25 cm
22	448 s	22.03 cm	47	98 s	28.54 cm	72	708 s	18.27 cm	97	958 s	15.13 cm
23	458 s	21.87 cm	48	88 s	28.77 cm	73	718 s	18.13 cm	98	968 s	15.0 cm
24	468 s	21.71 cm	49	78 s	29.01 cm	74	728 s	18.03 cm	99	978 s	14.98 cm
25	478 s	21.55 cm	50	68 s	29.24 cm	75	738 s	17.9 cm	100	988 s	14.86 cm

North Lotus Lake Park - LL-23-01 - Chanhassen

nllp ne a Readings continued

#	Time	Head	#	Time	Head	#	Time	Head	#	Time	Head
101	998 s	14.75 cm	133	1318 s	11.34 cm	165	1638 s	8.27 cm	197	1958 s	5.12 cm
102	1008 s	14.64 cm	134	1328 s	11.24 cm	166	1648 s	8.18 cm			
103	1018 s	14.52 cm	135	1338 s	11.15 cm	167	1658 s	8.09 cm			
104	1028 s	14.41 cm	136	1348 s	11.04 cm	168	1668 s	7.99 cm			
105	1038 s	14.3 cm	137	1358 s	10.94 cm	169	1678 s	7.91 cm			
106	1048 s	14.18 cm	138	1368 s	10.85 cm	170	1688 s	7.81 cm			
107	1058 s	14.08 cm	139	1378 s	10.75 cm	171	1698 s	7.73 cm			
108	1068 s	13.96 cm	140	1388 s	10.65 cm	172	1708 s	7.63 cm			
109	1078 s	13.85 cm	141	1398 s	10.55 cm	173	1718 s	7.54 cm			
110	1088 s	13.73 cm	142	1408 s	10.45 cm	174	1728 s	7.44 cm			
111	1098 s	13.63 cm	143	1418 s	10.36 cm	175	1738 s	7.36 cm			
112	1108 s	13.52 cm	144	1428 s	10.26 cm	176	1748 s	7.26 cm			
113	1118 s	13.42 cm	145	1438 s	10.17 cm	177	1758 s	7.16 cm			
114	1128 s	13.32 cm	146	1448 s	10.07 cm	178	1768 s	7.09 cm			
115	1138 s	13.2 cm	147	1458 s	9.96 cm	179	1778 s	6.99 cm			
116	1148 s	13.1 cm	148	1468 s	9.87 cm	180	1788 s	6.89 cm			
117	1158 s	13.0 cm	149	1478 s	9.77 cm	181	1798 s	6.79 cm			
118	1168 s	12.89 cm	150	1488 s	9.68 cm	182	1808 s	6.7 cm			
119	1178 s	12.79 cm	151	1498 s	9.58 cm	183	1818 s	6.59 cm			
120	1188 s	12.68 cm	152	1508 s	9.49 cm	184	1828 s	6.49 cm			
121	1198 s	12.57 cm	153	1518 s	9.39 cm	185	1838 s	6.39 cm			
122	1208 s	12.47 cm	154	1528 s	9.29 cm	186	1848 s	6.28 cm			
123	1218 s	12.36 cm	155	1538 s	9.2 cm	187	1858 s	6.17 cm			
124	1228 s	12.26 cm	156	1548 s	9.11 cm	188	1868 s	6.07 cm			
125	1238 s	12.16 cm	157	1558 s	9.03 cm	189	1878 s	5.96 cm			
126	1248 s	12.05 cm	158	1568 s	8.93 cm	190	1888 s	5.85 cm			
127	1258 s	11.95 cm	159	1578 s	8.84 cm	191	1898 s	5.78 cm			
128	1268 s	11.85 cm	160	1588 s	8.74 cm	192	1908 s	5.67 cm			
129	1278 s	11.74 cm	161	1598 s	8.64 cm	193	1918 s	5.57 cm			
130	1288 s	11.65 cm	162	1608 s	8.55 cm	194	1928 s	5.46 cm			
131	1298 s	11.55 cm	163	1618 s	8.45 cm	195	1938 s	5.36 cm			
132	1308 s	11.44 cm	164	1628 s	8.37 cm	196	1948 s	5.25 cm			

North Lotus Lake Park - LL-23-01 - Chanhassen

nllp ne b

Date	5/9/2023
Time	10:40 AM
Latitude	44.884632
Longitude	-93.526214
Initial Volumetric Moisture	30.00 %
Final Volumetric Moisture	31.00 %
Cylinder Size	3 Liter

nllp ne b Results

Map Pin #	2
Test Number	24069
Ksat - mm/hr	140
Ksat - in/hr	5.52
Capillary Pressure C mm	-89.8
RMS Error of Regression	18.2
Normalized RMS	1.0%

Readings

#	Time	Head	#	Time	Head	#	Time	Head	#	Time	Head
1	0 s	29.49 cm	26	250 s	24.44 cm	51	500 s	20.43 cm	76	750 s	16.99 cm
2	10 s	29.28 cm	27	260 s	24.26 cm	52	510 s	20.28 cm	77	760 s	16.87 cm
3	20 s	29.03 cm	28	270 s	24.09 cm	53	520 s	20.14 cm	78	770 s	16.75 cm
4	30 s	28.79 cm	29	280 s	23.92 cm	54	530 s	20.0 cm	79	780 s	16.62 cm
5	40 s	28.56 cm	30	290 s	23.75 cm	55	540 s	19.85 cm	80	790 s	16.5 cm
6	50 s	28.34 cm	31	300 s	23.58 cm	56	550 s	19.7 cm	81	800 s	16.38 cm
7	60 s	28.11 cm	32	310 s	23.42 cm	57	560 s	19.56 cm	82	810 s	16.26 cm
8	70 s	27.89 cm	33	320 s	23.25 cm	58	570 s	19.42 cm	83	820 s	16.14 cm
9	80 s	27.68 cm	34	330 s	23.09 cm	59	580 s	19.27 cm	84	830 s	16.02 cm
10	90 s	27.46 cm	35	340 s	22.91 cm	60	590 s	19.13 cm	85	840 s	15.91 cm
11	100 s	27.26 cm	36	350 s	22.76 cm	61	600 s	19.0 cm	86	850 s	15.78 cm
12	110 s	27.06 cm	37	360 s	22.6 cm	62	610 s	18.86 cm	87	860 s	15.66 cm
13	120 s	26.86 cm	38	370 s	22.43 cm	63	620 s	18.72 cm	88	870 s	15.55 cm
14	130 s	26.65 cm	39	380 s	22.27 cm	64	630 s	18.58 cm	89	880 s	15.43 cm
15	140 s	26.46 cm	40	390 s	22.11 cm	65	640 s	18.44 cm	90	890 s	15.31 cm
16	150 s	26.27 cm	41	400 s	21.95 cm	66	650 s	18.3 cm	91	900 s	15.19 cm
17	160 s	26.08 cm	42	410 s	21.79 cm	67	660 s	18.17 cm	92	910 s	15.08 cm
18	170 s	25.89 cm	43	420 s	21.63 cm	68	670 s	18.04 cm	93	920 s	14.97 cm
19	180 s	25.69 cm	44	430 s	21.48 cm	69	680 s	17.9 cm	94	930 s	14.85 cm
20	190 s	25.5 cm	45	440 s	21.33 cm	70	690 s	17.77 cm	95	940 s	14.74 cm
21	200 s	25.32 cm	46	450 s	21.17 cm	71	700 s	17.64 cm	96	950 s	14.62 cm
22	210 s	25.14 cm	47	460 s	21.02 cm	72	710 s	17.5 cm	97	960 s	14.51 cm
23	220 s	24.97 cm	48	470 s	20.87 cm	73	720 s	17.38 cm	98	970 s	14.39 cm
24	230 s	24.79 cm	49	480 s	20.72 cm	74	730 s	17.25 cm	99	980 s	14.28 cm
25	240 s	24.61 cm	50	490 s	20.57 cm	75	740 s	17.12 cm	100	990 s	14.17 cm

North Lotus Lake Park - LL-23-01 - Chanhassen

nlp ne b Readings continued

#	Time	Head	#	Time	Head	#	Time	Head
101	1000 s	14.05 cm	133	1320 s	10.64 cm	165	1640 s	7.56 cm
102	1010 s	13.95 cm	134	1330 s	10.53 cm	166	1650 s	7.46 cm
103	1020 s	13.84 cm	135	1340 s	10.43 cm	167	1660 s	7.38 cm
104	1030 s	13.72 cm	136	1350 s	10.33 cm	168	1670 s	7.28 cm
105	1040 s	13.62 cm	137	1360 s	10.23 cm	169	1680 s	7.2 cm
106	1050 s	13.5 cm	138	1370 s	10.12 cm	170	1690 s	7.1 cm
107	1060 s	13.39 cm	139	1380 s	10.03 cm	171	1700 s	7.01 cm
108	1070 s	13.29 cm	140	1390 s	9.93 cm	172	1710 s	6.92 cm
109	1080 s	13.17 cm	141	1400 s	9.83 cm	173	1720 s	6.83 cm
110	1090 s	13.06 cm	142	1410 s	9.73 cm	174	1730 s	6.75 cm
111	1100 s	12.96 cm	143	1420 s	9.63 cm	175	1740 s	6.65 cm
112	1110 s	12.84 cm	144	1430 s	9.53 cm	176	1750 s	6.57 cm
113	1120 s	12.73 cm	145	1440 s	9.43 cm	177	1760 s	6.48 cm
114	1130 s	12.63 cm	146	1450 s	9.34 cm	178	1770 s	6.39 cm
115	1140 s	12.52 cm	147	1460 s	9.23 cm	179	1780 s	6.3 cm
116	1150 s	12.41 cm	148	1470 s	9.14 cm	180	1790 s	6.22 cm
117	1160 s	12.31 cm	149	1480 s	9.04 cm	181	1800 s	6.13 cm
118	1170 s	12.2 cm	150	1490 s	8.94 cm	182	1810 s	6.03 cm
119	1180 s	12.09 cm	151	1500 s	8.86 cm	183	1820 s	5.95 cm
120	1190 s	11.99 cm	152	1510 s	8.76 cm	184	1830 s	5.86 cm
121	1200 s	11.88 cm	153	1520 s	8.67 cm	185	1840 s	5.78 cm
122	1210 s	11.78 cm	154	1530 s	8.57 cm	186	1850 s	5.69 cm
123	1220 s	11.67 cm	155	1540 s	8.47 cm	187	1860 s	5.61 cm
124	1230 s	11.57 cm	156	1550 s	8.38 cm	188	1870 s	5.52 cm
125	1240 s	11.47 cm	157	1560 s	8.28 cm	189	1880 s	5.44 cm
126	1250 s	11.36 cm	158	1570 s	8.2 cm	190	1890 s	5.36 cm
127	1260 s	11.25 cm	159	1580 s	8.1 cm	191	1900 s	5.28 cm
128	1270 s	11.15 cm	160	1590 s	8.02 cm	192	1910 s	5.2 cm
129	1280 s	11.05 cm	161	1600 s	7.92 cm	193	1920 s	5.12 cm
130	1290 s	10.94 cm	162	1610 s	7.82 cm	194	1930 s	5.03 cm
131	1300 s	10.84 cm	163	1620 s	7.74 cm			
132	1310 s	10.74 cm	164	1630 s	7.64 cm			

North Lotus Lake Park - LL-23-01 - Chanhassen

nllp ne c

Date	5/9/2023
Time	10:46 AM
Latitude	44.884620
Longitude	-93.526170
Initial Volumetric Moisture	30.00 %
Final Volumetric Moisture	31.00 %
Cylinder Size	3 Liter

nllp ne c Results

Map Pin #	3
Test Number	24070
Ksat - mm/hr	291
Ksat - in/hr	11.5
Capillary Pressure C mm	-64.2
RMS Error of Regression	10.2
Normalized RMS	1.1%

Readings

#	Time	Head	#	Time	Head	#	Time	Head	#	Time	Head
1	0 s	29.62 cm	26	250 s	20.73 cm	51	500 s	14.62 cm	76	750 s	9.73 cm
2	10 s	29.17 cm	27	260 s	20.45 cm	52	510 s	14.41 cm	77	760 s	9.56 cm
3	20 s	28.68 cm	28	270 s	20.17 cm	53	520 s	14.18 cm	78	770 s	9.38 cm
4	30 s	28.23 cm	29	280 s	19.89 cm	54	530 s	13.97 cm	79	780 s	9.21 cm
5	39 s	27.78 cm	30	290 s	19.61 cm	55	540 s	13.76 cm	80	790 s	9.04 cm
6	49 s	27.37 cm	31	300 s	19.35 cm	56	550 s	13.55 cm	81	800 s	8.86 cm
7	59 s	26.97 cm	32	310 s	19.08 cm	57	560 s	13.34 cm	82	810 s	8.69 cm
8	70 s	26.58 cm	33	320 s	18.81 cm	58	570 s	13.14 cm	83	820 s	8.52 cm
9	80 s	26.2 cm	34	330 s	18.56 cm	59	580 s	12.94 cm	84	830 s	8.36 cm
10	90 s	25.82 cm	35	340 s	18.29 cm	60	590 s	12.73 cm	85	840 s	8.19 cm
11	100 s	25.46 cm	36	350 s	18.04 cm	61	600 s	12.54 cm	86	849 s	8.02 cm
12	110 s	25.11 cm	37	360 s	17.79 cm	62	609 s	12.34 cm	87	859 s	7.85 cm
13	120 s	24.76 cm	38	369 s	17.54 cm	63	619 s	12.14 cm	88	869 s	7.69 cm
14	130 s	24.43 cm	39	379 s	17.29 cm	64	629 s	11.96 cm	89	879 s	7.52 cm
15	140 s	24.09 cm	40	389 s	17.06 cm	65	639 s	11.76 cm	90	889 s	7.36 cm
16	150 s	23.77 cm	41	399 s	16.81 cm	66	649 s	11.57 cm	91	899 s	7.2 cm
17	160 s	23.45 cm	42	409 s	16.58 cm	67	659 s	11.38 cm	92	909 s	7.03 cm
18	169 s	23.13 cm	43	419 s	16.34 cm	68	669 s	11.2 cm	93	919 s	6.87 cm
19	179 s	22.82 cm	44	430 s	16.11 cm	69	680 s	11.01 cm	94	929 s	6.71 cm
20	189 s	22.51 cm	45	440 s	15.88 cm	70	690 s	10.83 cm	95	940 s	6.55 cm
21	199 s	22.2 cm	46	450 s	15.64 cm	71	700 s	10.64 cm	96	950 s	6.38 cm
22	209 s	21.9 cm	47	460 s	15.42 cm	72	710 s	10.45 cm	97	960 s	6.22 cm
23	220 s	21.61 cm	48	470 s	15.18 cm	73	720 s	10.27 cm	98	970 s	6.05 cm
24	230 s	21.31 cm	49	480 s	14.97 cm	74	730 s	10.09 cm	99	980 s	5.86 cm
25	240 s	21.02 cm	50	490 s	14.75 cm	75	740 s	9.91 cm	100	990 s	5.68 cm

Infiltration Report

RPBCWD

North Lotus Lake Park - LL-23-01 - Chanhassen

nllp ne c Readings continued

#	Time	Head
101	1000 s	5.5 cm
102	1010 s	5.31 cm

North Lotus Lake Park - LL-23-01 - Chanhassen

nllp nw a

Date	5/9/2023
Time	11:45 AM
Latitude	44.884481
Longitude	-93.526571
Initial Volumetric Moisture	5.00 %
Final Volumetric Moisture	6.00 %
Cylinder Size	3 Liter

nllp nw a Results

Map Pin #	4
Test Number	24071
Ksat - mm/hr	102
Ksat - in/hr	4.00
Capillary Pressure C mm	-33.7
RMS Error of Regression	65
Normalized RMS	2.1%

Readings

#	Time	Head	#	Time	Head	#	Time	Head	#	Time	Head
1	0 s	29.08 cm	26	248 s	25.22 cm	51	498 s	22.54 cm	76	748 s	20.08 cm
2	8 s	28.94 cm	27	258 s	25.1 cm	52	508 s	22.44 cm	77	758 s	19.98 cm
3	18 s	28.76 cm	28	268 s	24.99 cm	53	518 s	22.34 cm	78	768 s	19.88 cm
4	28 s	28.6 cm	29	278 s	24.87 cm	54	528 s	22.24 cm	79	778 s	19.79 cm
5	38 s	28.44 cm	30	288 s	24.77 cm	55	538 s	22.15 cm	80	788 s	19.69 cm
6	48 s	28.24 cm	31	298 s	24.65 cm	56	548 s	22.05 cm	81	798 s	19.59 cm
7	58 s	28.05 cm	32	308 s	24.53 cm	57	558 s	21.96 cm	82	808 s	19.51 cm
8	68 s	27.85 cm	33	318 s	24.43 cm	58	568 s	21.86 cm	83	818 s	19.42 cm
9	78 s	27.66 cm	34	328 s	24.32 cm	59	578 s	21.76 cm	84	828 s	19.34 cm
10	88 s	27.49 cm	35	338 s	24.2 cm	60	588 s	21.69 cm	85	838 s	19.25 cm
11	98 s	27.31 cm	36	348 s	24.1 cm	61	598 s	21.61 cm	86	848 s	19.19 cm
12	108 s	27.14 cm	37	358 s	23.99 cm	62	608 s	21.53 cm	87	858 s	19.1 cm
13	118 s	26.97 cm	38	368 s	23.89 cm	63	618 s	21.47 cm	88	868 s	19.04 cm
14	128 s	26.81 cm	39	378 s	23.78 cm	64	628 s	21.37 cm	89	878 s	18.96 cm
15	138 s	26.65 cm	40	388 s	23.67 cm	65	638 s	21.26 cm	90	888 s	18.88 cm
16	148 s	26.5 cm	41	398 s	23.58 cm	66	648 s	21.17 cm	91	898 s	18.79 cm
17	158 s	26.35 cm	42	408 s	23.47 cm	67	658 s	21.03 cm	92	908 s	18.72 cm
18	168 s	26.22 cm	43	418 s	23.37 cm	68	668 s	20.91 cm	93	918 s	18.63 cm
19	178 s	26.07 cm	44	428 s	23.27 cm	69	678 s	20.8 cm	94	928 s	18.55 cm
20	188 s	25.94 cm	45	438 s	23.16 cm	70	688 s	20.68 cm	95	938 s	18.47 cm
21	198 s	25.8 cm	46	448 s	23.06 cm	71	698 s	20.57 cm	96	948 s	18.4 cm
22	208 s	25.67 cm	47	458 s	22.96 cm	72	708 s	20.47 cm	97	958 s	18.34 cm
23	218 s	25.56 cm	48	468 s	22.85 cm	73	718 s	20.36 cm	98	968 s	18.26 cm
24	228 s	25.44 cm	49	478 s	22.74 cm	74	728 s	20.27 cm	99	978 s	18.19 cm
25	238 s	25.32 cm	50	488 s	22.64 cm	75	738 s	20.18 cm	100	988 s	18.11 cm

North Lotus Lake Park - LL-23-01 - Chanhassen

nlp nw a Readings continued

#	Time	Head	#	Time	Head	#	Time	Head	#	Time	Head
101	998 s	18.04 cm	133	1318 s	15.82 cm	165	1638 s	13.92 cm	197	1958 s	11.99 cm
102	1008 s	17.96 cm	134	1328 s	15.77 cm	166	1648 s	13.84 cm	198	1968 s	11.95 cm
103	1018 s	17.88 cm	135	1338 s	15.7 cm	167	1658 s	13.78 cm	199	1978 s	11.89 cm
104	1028 s	17.8 cm	136	1348 s	15.64 cm	168	1668 s	13.7 cm	200	1988 s	11.84 cm
105	1038 s	17.73 cm	137	1358 s	15.58 cm	169	1678 s	13.64 cm	201	1998 s	11.79 cm
106	1048 s	17.65 cm	138	1368 s	15.51 cm	170	1688 s	13.57 cm	202	2008 s	11.73 cm
107	1058 s	17.58 cm	139	1378 s	15.46 cm	171	1698 s	13.5 cm	203	2018 s	11.68 cm
108	1068 s	17.5 cm	140	1388 s	15.41 cm	172	1708 s	13.44 cm	204	2028 s	11.64 cm
109	1078 s	17.43 cm	141	1398 s	15.35 cm	173	1718 s	13.37 cm	205	2038 s	11.58 cm
110	1088 s	17.36 cm	142	1408 s	15.31 cm	174	1728 s	13.31 cm	206	2048 s	11.53 cm
111	1098 s	17.28 cm	143	1418 s	15.26 cm	175	1738 s	13.23 cm	207	2058 s	11.48 cm
112	1108 s	17.21 cm	144	1428 s	15.2 cm	176	1748 s	13.18 cm	208	2068 s	11.42 cm
113	1118 s	17.14 cm	145	1438 s	15.14 cm	177	1758 s	13.12 cm	209	2078 s	11.38 cm
114	1128 s	17.07 cm	146	1448 s	15.09 cm	178	1768 s	13.05 cm	210	2088 s	11.33 cm
115	1138 s	17.0 cm	147	1458 s	15.02 cm	179	1778 s	13.0 cm	211	2098 s	11.27 cm
116	1148 s	16.93 cm	148	1468 s	14.97 cm	180	1788 s	12.93 cm	212	2108 s	11.23 cm
117	1158 s	16.86 cm	149	1478 s	14.92 cm	181	1798 s	12.86 cm	213	2118 s	11.18 cm
118	1168 s	16.78 cm	150	1488 s	14.86 cm	182	1808 s	12.79 cm	214	2128 s	11.14 cm
119	1178 s	16.71 cm	151	1498 s	14.81 cm	183	1818 s	12.73 cm	215	2138 s	11.08 cm
120	1188 s	16.64 cm	152	1508 s	14.76 cm	184	1828 s	12.68 cm	216	2148 s	11.03 cm
121	1198 s	16.57 cm	153	1518 s	14.7 cm	185	1838 s	12.62 cm	217	2158 s	10.99 cm
122	1208 s	16.5 cm	154	1528 s	14.64 cm	186	1848 s	12.56 cm	218	2168 s	10.94 cm
123	1218 s	16.45 cm	155	1538 s	14.59 cm	187	1858 s	12.51 cm	219	2178 s	10.9 cm
124	1228 s	16.39 cm	156	1548 s	14.52 cm	188	1868 s	12.46 cm	220	2188 s	10.85 cm
125	1238 s	16.32 cm	157	1558 s	14.47 cm	189	1878 s	12.4 cm	221	2198 s	10.81 cm
126	1248 s	16.26 cm	158	1568 s	14.41 cm	190	1888 s	12.34 cm	222	2208 s	10.76 cm
127	1258 s	16.19 cm	159	1578 s	14.34 cm	191	1898 s	12.3 cm	223	2218 s	10.71 cm
128	1268 s	16.14 cm	160	1588 s	14.27 cm	192	1908 s	12.24 cm	224	2228 s	10.67 cm
129	1278 s	16.08 cm	161	1598 s	14.19 cm	193	1918 s	12.19 cm	225	2238 s	10.62 cm
130	1288 s	16.01 cm	162	1608 s	14.12 cm	194	1928 s	12.15 cm	226	2248 s	10.58 cm
131	1298 s	15.95 cm	163	1618 s	14.04 cm	195	1938 s	12.09 cm	227	2258 s	10.54 cm
132	1308 s	15.89 cm	164	1628 s	13.98 cm	196	1948 s	12.04 cm	228	2268 s	10.5 cm

North Lotus Lake Park - LL-23-01 - Chanhassen

nlp nw a Readings continued

#	Time	Head	#	Time	Head	#	Time	Head	#	Time	Head
229	2278 s	10.44 cm	261	2598 s	8.84 cm	293	2918 s	7.14 cm	325	3238 s	5.76 cm
230	2288 s	10.41 cm	262	2608 s	8.78 cm	294	2928 s	7.1 cm	326	3248 s	5.7 cm
231	2298 s	10.36 cm	263	2618 s	8.74 cm	295	2938 s	7.07 cm	327	3258 s	5.66 cm
232	2308 s	10.32 cm	264	2628 s	8.69 cm	296	2948 s	7.03 cm	328	3268 s	5.62 cm
233	2318 s	10.27 cm	265	2638 s	8.63 cm	297	2958 s	6.97 cm	329	3278 s	5.58 cm
234	2328 s	10.23 cm	266	2648 s	8.57 cm	298	2968 s	6.94 cm	330	3288 s	5.53 cm
235	2338 s	10.19 cm	267	2658 s	8.52 cm	299	2978 s	6.9 cm	331	3298 s	5.49 cm
236	2348 s	10.15 cm	268	2668 s	8.45 cm	300	2988 s	6.87 cm	332	3308 s	5.45 cm
237	2358 s	10.1 cm	269	2678 s	8.4 cm	301	2998 s	6.82 cm	333	3318 s	5.41 cm
238	2368 s	10.06 cm	270	2688 s	8.35 cm	302	3008 s	6.78 cm	334	3328 s	5.36 cm
239	2378 s	10.02 cm	271	2698 s	8.29 cm	303	3018 s	6.74 cm	335	3338 s	5.32 cm
240	2388 s	9.96 cm	272	2708 s	8.23 cm	304	3028 s	6.7 cm	336	3348 s	5.28 cm
241	2398 s	9.92 cm	273	2718 s	8.18 cm	305	3038 s	6.64 cm	337	3358 s	5.24 cm
242	2408 s	9.87 cm	274	2728 s	8.12 cm	306	3048 s	6.6 cm	338	3368 s	5.19 cm
243	2418 s	9.83 cm	275	2738 s	8.07 cm	307	3058 s	6.56 cm	339	3378 s	5.15 cm
244	2428 s	9.77 cm	276	2748 s	8.0 cm	308	3068 s	6.51 cm	340	3388 s	5.11 cm
245	2438 s	9.72 cm	277	2758 s	7.95 cm	309	3078 s	6.46 cm	341	3398 s	5.07 cm
246	2448 s	9.67 cm	278	2768 s	7.9 cm	310	3088 s	6.43 cm	342	3408 s	5.02 cm
247	2458 s	9.62 cm	279	2778 s	7.85 cm	311	3098 s	6.39 cm	343	3418 s	4.98 cm
248	2468 s	9.57 cm	280	2788 s	7.8 cm	312	3108 s	6.33 cm			
249	2478 s	9.52 cm	281	2798 s	7.75 cm	313	3118 s	6.29 cm			
250	2488 s	9.46 cm	282	2808 s	7.7 cm	314	3128 s	6.25 cm			
251	2498 s	9.4 cm	283	2818 s	7.64 cm	315	3138 s	6.21 cm			
252	2508 s	9.34 cm	284	2828 s	7.59 cm	316	3148 s	6.15 cm			
253	2518 s	9.27 cm	285	2838 s	7.54 cm	317	3158 s	6.11 cm			
254	2528 s	9.23 cm	286	2848 s	7.48 cm	318	3168 s	6.07 cm			
255	2538 s	9.18 cm	287	2858 s	7.43 cm	319	3178 s	6.02 cm			
256	2548 s	9.11 cm	288	2868 s	7.39 cm	320	3188 s	5.98 cm			
257	2558 s	9.05 cm	289	2878 s	7.33 cm	321	3198 s	5.93 cm			
258	2568 s	9.0 cm	290	2888 s	7.28 cm	322	3208 s	5.89 cm			
259	2578 s	8.94 cm	291	2898 s	7.24 cm	323	3218 s	5.84 cm			
260	2588 s	8.89 cm	292	2908 s	7.2 cm	324	3228 s	5.8 cm			

North Lotus Lake Park - LL-23-01 - Chanhassen

nllp nw b

Date	5/9/2023
Time	11:47 AM
Latitude	44.884480
Longitude	-93.526572
Initial Volumetric Moisture	10.00 %
Final Volumetric Moisture	11.00 %
Cylinder Size	3 Liter

nllp nw b Results

Map Pin #	5
Test Number	24072
Ksat - mm/hr	35
Ksat - in/hr	1.39
Capillary Pressure C mm	-326.4
RMS Error of Regression	42
Normalized RMS	1.1%

Readings

#	Time	Head	#	Time	Head	#	Time	Head	#	Time	Head
1	0 s	30.65 cm	26	248 s	27.08 cm	51	498 s	26.51 cm	76	1195 s	21.33 cm
2	8 s	30.49 cm	27	258 s	26.96 cm	52	508 s	26.4 cm	77	1205 s	21.24 cm
3	18 s	30.3 cm	28	268 s	26.86 cm	53	965 s	23.29 cm	78	1215 s	21.17 cm
4	28 s	30.11 cm	29	278 s	26.74 cm	54	975 s	23.19 cm	79	1225 s	21.08 cm
5	38 s	29.94 cm	30	288 s	26.62 cm	55	985 s	23.1 cm	80	1235 s	21.01 cm
6	48 s	29.77 cm	31	298 s	26.51 cm	56	995 s	23.01 cm	81	1245 s	20.92 cm
7	58 s	29.61 cm	32	308 s	26.4 cm	57	1005 s	22.93 cm	82	1255 s	20.85 cm
8	68 s	29.46 cm	33	318 s	26.29 cm	58	1015 s	22.84 cm	83	1265 s	20.76 cm
9	78 s	29.3 cm	34	328 s	26.17 cm	59	1025 s	22.74 cm	84	1275 s	20.69 cm
10	88 s	29.16 cm	35	338 s	26.07 cm	60	1035 s	22.66 cm	85	1285 s	20.6 cm
11	98 s	29.02 cm	36	348 s	25.95 cm	61	1045 s	22.57 cm	86	1295 s	20.53 cm
12	108 s	28.87 cm	37	358 s	25.84 cm	62	1055 s	22.49 cm	87	1305 s	20.45 cm
13	118 s	28.73 cm	38	368 s	25.74 cm	63	1065 s	22.4 cm	88	1315 s	20.37 cm
14	128 s	28.59 cm	39	378 s	25.62 cm	64	1075 s	22.32 cm	89	1325 s	20.3 cm
15	138 s	28.46 cm	40	388 s	25.51 cm	65	1085 s	22.23 cm	90	1335 s	20.22 cm
16	148 s	28.33 cm	41	398 s	25.42 cm	66	1095 s	22.15 cm	91	1345 s	20.15 cm
17	158 s	28.2 cm	42	408 s	25.31 cm	67	1105 s	22.06 cm	92	1355 s	20.07 cm
18	168 s	28.07 cm	43	418 s	27.44 cm	68	1115 s	21.98 cm	93	1365 s	19.99 cm
19	178 s	27.94 cm	44	428 s	27.32 cm	69	1125 s	21.89 cm	94	1375 s	19.9 cm
20	188 s	27.81 cm	45	438 s	27.21 cm	70	1135 s	21.81 cm	95	1385 s	19.82 cm
21	198 s	27.69 cm	46	448 s	27.08 cm	71	1145 s	21.73 cm	96	1395 s	19.73 cm
22	208 s	27.56 cm	47	458 s	26.96 cm	72	1155 s	21.65 cm	97	1405 s	19.65 cm
23	218 s	27.44 cm	48	468 s	26.86 cm	73	1165 s	21.56 cm	98	1415 s	19.56 cm
24	228 s	27.32 cm	49	478 s	26.74 cm	74	1175 s	21.49 cm	99	1425 s	19.49 cm
25	238 s	27.21 cm	50	488 s	26.62 cm	75	1185 s	21.4 cm	100	1435 s	19.4 cm

North Lotus Lake Park - LL-23-01 - Chanhassen

nlp nw b Readings continued

#	Time	Head	#	Time	Head	#	Time	Head	#	Time	Head
101	1445 s	19.32 cm	133	1765 s	16.92 cm	165	2085 s	14.84 cm	197	2405 s	12.91 cm
102	1455 s	19.24 cm	134	1775 s	16.86 cm	166	2095 s	14.78 cm	198	2415 s	12.86 cm
103	1465 s	19.16 cm	135	1785 s	16.78 cm	167	2105 s	14.71 cm	199	2425 s	12.81 cm
104	1475 s	19.07 cm	136	1795 s	16.72 cm	168	2115 s	14.66 cm	200	2435 s	12.74 cm
105	1485 s	19.0 cm	137	1805 s	16.65 cm	169	2125 s	14.6 cm	201	2445 s	12.69 cm
106	1495 s	18.91 cm	138	1815 s	16.59 cm	170	2135 s	14.53 cm	202	2455 s	12.64 cm
107	1505 s	18.84 cm	139	1825 s	16.52 cm	171	2145 s	14.47 cm	203	2465 s	12.57 cm
108	1515 s	18.75 cm	140	1835 s	16.45 cm	172	2155 s	14.41 cm	204	2475 s	12.52 cm
109	1525 s	18.68 cm	141	1845 s	16.39 cm	173	2165 s	14.35 cm	205	2485 s	12.46 cm
110	1535 s	18.59 cm	142	1855 s	16.32 cm	174	2175 s	14.29 cm	206	2495 s	12.4 cm
111	1545 s	18.52 cm	143	1865 s	16.26 cm	175	2185 s	14.22 cm	207	2505 s	12.35 cm
112	1555 s	18.44 cm	144	1875 s	16.19 cm	176	2195 s	14.16 cm	208	2515 s	12.3 cm
113	1565 s	18.37 cm	145	1885 s	16.13 cm	177	2205 s	14.11 cm	209	2525 s	12.23 cm
114	1575 s	18.28 cm	146	1895 s	16.06 cm	178	2215 s	14.04 cm	210	2535 s	12.18 cm
115	1585 s	18.21 cm	147	1905 s	15.99 cm	179	2225 s	13.98 cm	211	2545 s	12.13 cm
116	1595 s	18.13 cm	148	1915 s	15.93 cm	180	2235 s	13.93 cm	212	2555 s	12.07 cm
117	1605 s	18.06 cm	149	1925 s	15.86 cm	181	2245 s	13.86 cm	213	2565 s	12.01 cm
118	1615 s	17.98 cm	150	1935 s	15.8 cm	182	2255 s	13.8 cm	214	2575 s	11.96 cm
119	1625 s	17.91 cm	151	1945 s	15.73 cm	183	2265 s	13.75 cm	215	2585 s	11.9 cm
120	1635 s	17.83 cm	152	1955 s	15.66 cm	184	2275 s	13.68 cm	216	2595 s	11.85 cm
121	1645 s	17.76 cm	153	1965 s	15.6 cm	185	2285 s	13.63 cm	217	2605 s	11.8 cm
122	1655 s	17.69 cm	154	1975 s	15.53 cm	186	2295 s	13.56 cm	218	2615 s	11.74 cm
123	1665 s	17.61 cm	155	1985 s	15.47 cm	187	2305 s	13.5 cm	219	2625 s	11.68 cm
124	1675 s	17.55 cm	156	1995 s	15.41 cm	188	2315 s	13.45 cm	220	2635 s	11.63 cm
125	1685 s	17.47 cm	157	2005 s	15.34 cm	189	2325 s	13.38 cm	221	2645 s	11.57 cm
126	1695 s	17.4 cm	158	2015 s	15.28 cm	190	2335 s	13.33 cm	222	2655 s	11.52 cm
127	1705 s	17.33 cm	159	2025 s	15.22 cm	191	2345 s	13.27 cm	223	2665 s	11.47 cm
128	1715 s	17.26 cm	160	2035 s	15.15 cm	192	2355 s	13.21 cm	224	2675 s	11.41 cm
129	1725 s	17.2 cm	161	2045 s	15.09 cm	193	2365 s	13.16 cm	225	2685 s	11.36 cm
130	1735 s	17.12 cm	162	2055 s	15.03 cm	194	2375 s	13.1 cm	226	2695 s	11.31 cm
131	1745 s	17.06 cm	163	2065 s	14.97 cm	195	2385 s	13.03 cm	227	2705 s	11.25 cm
132	1755 s	16.98 cm	164	2075 s	14.91 cm	196	2395 s	12.98 cm	228	2715 s	11.2 cm

North Lotus Lake Park - LL-23-01 - Chanhassen

nlp nw b Readings continued

#	Time	Head	#	Time	Head	#	Time	Head	#	Time	Head
229	2725 s	11.15 cm	261	3045 s	9.49 cm	293	3365 s	7.89 cm	325	3685 s	6.4 cm
230	2735 s	11.09 cm	262	3055 s	9.43 cm	294	3375 s	7.83 cm	326	3695 s	6.35 cm
231	2745 s	11.04 cm	263	3065 s	9.39 cm	295	3385 s	7.79 cm	327	3705 s	6.3 cm
232	2755 s	10.99 cm	264	3075 s	9.34 cm	296	3395 s	7.74 cm	328	3715 s	6.26 cm
233	2765 s	10.93 cm	265	3085 s	9.28 cm	297	3405 s	7.7 cm	329	3725 s	6.22 cm
234	2775 s	10.88 cm	266	3095 s	9.23 cm	298	3415 s	7.64 cm	330	3735 s	6.17 cm
235	2785 s	10.83 cm	267	3105 s	9.19 cm	299	3425 s	7.6 cm	331	3745 s	6.12 cm
236	2795 s	10.77 cm	268	3115 s	9.13 cm	300	3435 s	7.55 cm	332	3755 s	6.08 cm
237	2805 s	10.73 cm	269	3125 s	9.08 cm	301	3445 s	7.5 cm	333	3765 s	6.03 cm
238	2815 s	10.68 cm	270	3135 s	9.03 cm	302	3455 s	7.45 cm	334	3775 s	5.98 cm
239	2825 s	10.62 cm	271	3145 s	8.98 cm	303	3465 s	7.41 cm	335	3785 s	5.94 cm
240	2835 s	10.57 cm	272	3155 s	8.93 cm	304	3475 s	7.37 cm	336	3795 s	5.9 cm
241	2845 s	10.52 cm	273	3165 s	8.88 cm	305	3485 s	7.31 cm	337	3805 s	5.85 cm
242	2855 s	10.47 cm	274	3175 s	8.83 cm	306	3495 s	7.27 cm	338	3815 s	5.8 cm
243	2865 s	10.41 cm	275	3185 s	8.78 cm	307	3505 s	7.23 cm	339	3825 s	5.76 cm
244	2875 s	10.36 cm	276	3195 s	8.73 cm	308	3515 s	7.17 cm	340	3835 s	5.72 cm
245	2885 s	10.32 cm	277	3205 s	8.68 cm	309	3525 s	7.13 cm	341	3845 s	5.67 cm
246	2895 s	10.26 cm	278	3215 s	8.62 cm	310	3535 s	7.09 cm	342	3855 s	5.62 cm
247	2905 s	10.21 cm	279	3225 s	8.58 cm	311	3545 s	7.04 cm	343	3865 s	5.58 cm
248	2915 s	10.16 cm	280	3235 s	8.53 cm	312	3555 s	6.99 cm	344	3875 s	5.53 cm
249	2925 s	10.1 cm	281	3245 s	8.47 cm	313	3565 s	6.94 cm	345	3885 s	5.49 cm
250	2935 s	10.06 cm	282	3255 s	8.43 cm	314	3575 s	6.9 cm	346	3895 s	5.44 cm
251	2945 s	10.01 cm	283	3265 s	8.38 cm	315	3585 s	6.85 cm	347	3905 s	5.4 cm
252	2955 s	9.95 cm	284	3275 s	8.32 cm	316	3595 s	6.8 cm	348	3915 s	5.35 cm
253	2965 s	9.9 cm	285	3285 s	8.28 cm	317	3605 s	6.76 cm	349	3925 s	5.31 cm
254	2975 s	9.85 cm	286	3295 s	8.23 cm	318	3615 s	6.72 cm	350	3935 s	5.27 cm
255	2985 s	9.79 cm	287	3305 s	8.18 cm	319	3625 s	6.67 cm	351	3945 s	5.23 cm
256	2995 s	9.74 cm	288	3315 s	8.13 cm	320	3635 s	6.62 cm	352	3955 s	5.17 cm
257	3005 s	9.7 cm	289	3325 s	8.08 cm	321	3645 s	6.58 cm	353	3965 s	5.13 cm
258	3015 s	9.65 cm	290	3335 s	8.04 cm	322	3655 s	6.54 cm	354	3975 s	5.09 cm
259	3025 s	9.59 cm	291	3345 s	7.98 cm	323	3665 s	6.49 cm	355	3985 s	5.04 cm
260	3035 s	9.54 cm	292	3355 s	7.93 cm	324	3675 s	6.44 cm	356	3995 s	5.0 cm

Infiltration Report

RPBCWD

North Lotus Lake Park - LL-23-01 - Chanhassen

nllp nw b Readings continued

#	Time	Head
357	4005 s	4.96 cm

North Lotus Lake Park - LL-23-01 - Chanhassen

nllp nw c

Date	5/9/2023
Time	11:48 AM
Latitude	44.884475
Longitude	-93.526531
Initial Volumetric Moisture	10.00 %
Final Volumetric Moisture	11.00 %
Cylinder Size	3 Liter

nllp nw c Results

Map Pin #	6
Test Number	24073
Ksat - mm/hr	89
Ksat - in/hr	3.52
Capillary Pressure C mm	-55.7
RMS Error of Regression	65
Normalized RMS	2.0%

Readings

#	Time	Head	#	Time	Head	#	Time	Head	#	Time	Head
1	0 s	31.03 cm	26	249 s	27.2 cm	51	499 s	24.4 cm	76	749 s	22.05 cm
2	9 s	30.87 cm	27	259 s	27.07 cm	52	509 s	24.29 cm	77	759 s	21.97 cm
3	19 s	30.68 cm	28	269 s	26.94 cm	53	519 s	24.19 cm	78	769 s	21.88 cm
4	29 s	30.5 cm	29	279 s	26.86 cm	54	529 s	24.09 cm	79	779 s	21.8 cm
5	39 s	30.31 cm	30	289 s	26.7 cm	55	539 s	23.99 cm	80	789 s	21.71 cm
6	49 s	30.13 cm	31	299 s	26.58 cm	56	549 s	23.88 cm	81	799 s	21.63 cm
7	59 s	29.95 cm	32	309 s	26.46 cm	57	559 s	23.79 cm	82	809 s	21.54 cm
8	69 s	29.78 cm	33	319 s	26.34 cm	58	569 s	23.69 cm	83	819 s	21.46 cm
9	79 s	29.61 cm	34	329 s	26.24 cm	59	579 s	23.6 cm	84	829 s	21.37 cm
10	89 s	29.44 cm	35	339 s	26.12 cm	60	589 s	23.49 cm	85	839 s	21.29 cm
11	99 s	29.28 cm	36	349 s	26.0 cm	61	599 s	23.4 cm	86	849 s	21.21 cm
12	109 s	29.13 cm	37	359 s	25.89 cm	62	609 s	23.31 cm	87	859 s	21.13 cm
13	119 s	28.97 cm	38	369 s	25.78 cm	63	619 s	23.21 cm	88	869 s	21.04 cm
14	129 s	28.83 cm	39	379 s	25.67 cm	64	629 s	23.12 cm	89	879 s	20.97 cm
15	139 s	28.68 cm	40	389 s	25.56 cm	65	639 s	23.03 cm	90	889 s	20.88 cm
16	149 s	28.54 cm	41	399 s	25.45 cm	66	649 s	22.94 cm	91	899 s	20.8 cm
17	159 s	28.39 cm	42	409 s	25.34 cm	67	659 s	22.85 cm	92	909 s	20.71 cm
18	169 s	28.25 cm	43	419 s	25.24 cm	68	669 s	22.76 cm	93	919 s	20.64 cm
19	179 s	28.11 cm	44	429 s	25.13 cm	69	679 s	22.67 cm	94	929 s	20.55 cm
20	189 s	27.97 cm	45	439 s	25.01 cm	70	689 s	22.57 cm	95	939 s	20.48 cm
21	199 s	27.84 cm	46	449 s	24.92 cm	71	699 s	22.49 cm	96	949 s	20.4 cm
22	209 s	27.71 cm	47	459 s	24.81 cm	72	709 s	22.4 cm	97	959 s	20.32 cm
23	219 s	27.58 cm	48	469 s	24.69 cm	73	719 s	22.31 cm	98	969 s	20.24 cm
24	229 s	27.45 cm	49	479 s	24.6 cm	74	729 s	22.22 cm	99	979 s	20.16 cm
25	239 s	27.32 cm	50	489 s	24.49 cm	75	739 s	22.14 cm	100	989 s	20.08 cm

North Lotus Lake Park - LL-23-01 - Chanhassen

nlp nw c Readings continued

#	Time	Head	#	Time	Head	#	Time	Head	#	Time	Head
101	999 s	20.01 cm	133	1319 s	17.62 cm	165	1639 s	15.48 cm	197	1959 s	13.51 cm
102	1009 s	19.92 cm	134	1329 s	17.55 cm	166	1649 s	15.42 cm	198	1969 s	13.45 cm
103	1019 s	19.85 cm	135	1339 s	17.48 cm	167	1659 s	15.35 cm	199	1979 s	13.39 cm
104	1029 s	19.77 cm	136	1349 s	17.41 cm	168	1669 s	15.29 cm	200	1989 s	13.34 cm
105	1039 s	19.7 cm	137	1359 s	17.33 cm	169	1679 s	15.23 cm	201	1999 s	13.29 cm
106	1049 s	19.62 cm	138	1369 s	17.27 cm	170	1689 s	15.16 cm	202	2009 s	13.22 cm
107	1059 s	19.54 cm	139	1379 s	17.2 cm	171	1699 s	15.1 cm	203	2019 s	13.17 cm
108	1069 s	19.46 cm	140	1389 s	17.13 cm	172	1709 s	15.03 cm	204	2029 s	13.11 cm
109	1079 s	19.39 cm	141	1399 s	17.06 cm	173	1719 s	14.97 cm	205	2039 s	13.05 cm
110	1089 s	19.32 cm	142	1409 s	16.99 cm	174	1729 s	14.91 cm	206	2049 s	13.0 cm
111	1099 s	19.24 cm	143	1419 s	16.92 cm	175	1739 s	14.84 cm	207	2059 s	12.94 cm
112	1109 s	19.17 cm	144	1429 s	16.86 cm	176	1749 s	14.79 cm	208	2069 s	12.88 cm
113	1119 s	19.09 cm	145	1439 s	16.79 cm	177	1759 s	14.73 cm	209	2079 s	12.83 cm
114	1129 s	19.02 cm	146	1449 s	16.73 cm	178	1769 s	14.66 cm	210	2089 s	12.77 cm
115	1139 s	18.94 cm	147	1459 s	16.65 cm	179	1779 s	14.6 cm	211	2099 s	12.71 cm
116	1149 s	18.86 cm	148	1469 s	16.59 cm	180	1789 s	14.54 cm	212	2109 s	12.66 cm
117	1159 s	18.78 cm	149	1479 s	16.52 cm	181	1799 s	14.48 cm	213	2119 s	12.6 cm
118	1169 s	18.71 cm	150	1489 s	16.46 cm	182	1809 s	14.42 cm	214	2129 s	12.54 cm
119	1179 s	18.63 cm	151	1499 s	16.4 cm	183	1819 s	14.35 cm	215	2139 s	12.49 cm
120	1189 s	18.56 cm	152	1509 s	16.33 cm	184	1829 s	14.3 cm	216	2149 s	12.44 cm
121	1199 s	18.48 cm	153	1519 s	16.27 cm	185	1839 s	14.24 cm	217	2159 s	12.38 cm
122	1209 s	18.41 cm	154	1529 s	16.19 cm	186	1849 s	14.17 cm	218	2169 s	12.33 cm
123	1219 s	18.34 cm	155	1539 s	16.13 cm	187	1859 s	14.12 cm	219	2179 s	12.26 cm
124	1229 s	18.26 cm	156	1549 s	16.07 cm	188	1869 s	14.05 cm	220	2189 s	12.21 cm
125	1239 s	18.19 cm	157	1559 s	16.0 cm	189	1879 s	13.99 cm	221	2199 s	12.16 cm
126	1249 s	18.11 cm	158	1569 s	15.93 cm	190	1889 s	13.93 cm	222	2209 s	12.11 cm
127	1259 s	18.05 cm	159	1579 s	15.86 cm	191	1899 s	13.87 cm	223	2219 s	12.05 cm
128	1269 s	17.97 cm	160	1589 s	15.8 cm	192	1909 s	13.81 cm	224	2229 s	12.0 cm
129	1279 s	17.9 cm	161	1599 s	15.74 cm	193	1919 s	13.75 cm	225	2239 s	11.95 cm
130	1289 s	17.83 cm	162	1609 s	15.67 cm	194	1929 s	13.68 cm	226	2249 s	11.89 cm
131	1299 s	17.76 cm	163	1619 s	15.61 cm	195	1939 s	13.64 cm	227	2259 s	11.83 cm
132	1309 s	17.69 cm	164	1629 s	15.55 cm	196	1949 s	13.57 cm	228	2269 s	11.78 cm

North Lotus Lake Park - LL-23-01 - Chanhassen

nlp nw c Readings continued

#	Time	Head	#	Time	Head	#	Time	Head	#	Time	Head
229	2279 s	11.72 cm	261	2599 s	10.04 cm	293	2919 s	8.4 cm	325	3239 s	6.89 cm
230	2289 s	11.67 cm	262	2609 s	9.98 cm	294	2929 s	8.36 cm	326	3249 s	6.83 cm
231	2299 s	11.62 cm	263	2619 s	9.92 cm	295	2939 s	8.3 cm	327	3259 s	6.79 cm
232	2309 s	11.56 cm	264	2629 s	9.87 cm	296	2949 s	8.25 cm	328	3269 s	6.74 cm
233	2319 s	11.51 cm	265	2639 s	9.83 cm	297	2959 s	8.2 cm	329	3279 s	6.68 cm
234	2329 s	11.47 cm	266	2649 s	9.77 cm	298	2969 s	8.15 cm	330	3289 s	6.64 cm
235	2339 s	11.41 cm	267	2659 s	9.72 cm	299	2979 s	8.1 cm	331	3299 s	6.59 cm
236	2349 s	11.36 cm	268	2669 s	9.67 cm	300	2989 s	8.05 cm	332	3309 s	6.55 cm
237	2359 s	11.31 cm	269	2679 s	9.61 cm	301	2999 s	8.0 cm	333	3319 s	6.49 cm
238	2369 s	11.25 cm	270	2689 s	9.57 cm	302	3009 s	7.95 cm	334	3329 s	6.44 cm
239	2379 s	11.2 cm	271	2699 s	9.52 cm	303	3019 s	7.91 cm	335	3339 s	6.39 cm
240	2389 s	11.15 cm	272	2709 s	9.46 cm	304	3029 s	7.86 cm	336	3349 s	6.35 cm
241	2399 s	11.09 cm	273	2719 s	9.41 cm	305	3039 s	7.81 cm	337	3359 s	6.29 cm
242	2409 s	11.04 cm	274	2729 s	9.37 cm	306	3049 s	7.76 cm	338	3369 s	6.25 cm
243	2419 s	10.99 cm	275	2739 s	9.31 cm	307	3059 s	7.72 cm	339	3379 s	6.19 cm
244	2429 s	10.94 cm	276	2749 s	9.26 cm	308	3069 s	7.67 cm	340	3389 s	6.14 cm
245	2439 s	10.89 cm	277	2759 s	9.21 cm	309	3079 s	7.62 cm	341	3399 s	6.09 cm
246	2449 s	10.84 cm	278	2769 s	9.16 cm	310	3089 s	7.58 cm	342	3409 s	6.03 cm
247	2459 s	10.78 cm	279	2779 s	9.1 cm	311	3099 s	7.54 cm	343	3419 s	5.98 cm
248	2469 s	10.73 cm	280	2789 s	9.05 cm	312	3109 s	7.49 cm	344	3429 s	5.92 cm
249	2479 s	10.68 cm	281	2799 s	9.01 cm	313	3119 s	7.44 cm	345	3439 s	5.86 cm
250	2489 s	10.62 cm	282	2809 s	8.95 cm	314	3129 s	7.4 cm	346	3449 s	5.81 cm
251	2499 s	10.56 cm	283	2819 s	8.9 cm	315	3139 s	7.36 cm	347	3459 s	5.76 cm
252	2509 s	10.51 cm	284	2829 s	8.85 cm	316	3149 s	7.3 cm	348	3469 s	5.69 cm
253	2519 s	10.47 cm	285	2839 s	8.8 cm	317	3159 s	7.26 cm	349	3479 s	5.64 cm
254	2529 s	10.4 cm	286	2849 s	8.75 cm	318	3169 s	7.22 cm	350	3489 s	5.58 cm
255	2539 s	10.35 cm	287	2859 s	8.7 cm	319	3179 s	7.17 cm	351	3499 s	5.52 cm
256	2549 s	10.29 cm	288	2869 s	8.64 cm	320	3189 s	7.12 cm	352	3509 s	5.46 cm
257	2559 s	10.24 cm	289	2879 s	8.6 cm	321	3199 s	7.08 cm	353	3519 s	5.4 cm
258	2569 s	10.19 cm	290	2889 s	8.55 cm	322	3209 s	7.03 cm	354	3529 s	5.33 cm
259	2579 s	10.13 cm	291	2899 s	8.49 cm	323	3219 s	6.98 cm	355	3539 s	5.28 cm
260	2589 s	10.08 cm	292	2909 s	8.45 cm	324	3229 s	6.93 cm	356	3549 s	5.21 cm

Infiltration Report

RPBCWD

North Lotus Lake Park - LL-23-01 - Chanhassen

nllp nw c Readings continued

#	Time	Head
357	3559 s	5.15 cm
358	3569 s	5.1 cm
359	3579 s	5.05 cm
360	3589 s	5.0 cm

North Lotus Lake Park - LL-23-01 - Chanhassen

nllp se a

Date	5/10/2023
Time	9:10 AM
Latitude	44.883932
Longitude	-93.526103
Initial Volumetric Moisture	0.00 %
Final Volumetric Moisture	15.00 %
Cylinder Size	3 Liter

nllp se a Results

Map Pin #	7
Test Number	24074
Ksat - mm/hr	169
Ksat - in/hr	6.64
Capillary Pressure C mm	-102.1
RMS Error of Regression	7.0
Normalized RMS	0.6%

Readings

#	Time	Head	#	Time	Head	#	Time	Head	#	Time	Head
1	0 s	29.09 cm	26	248 s	22.01 cm	51	498 s	16.98 cm	76	748 s	12.83 cm
2	8 s	28.62 cm	27	258 s	21.79 cm	52	508 s	16.8 cm	77	758 s	12.68 cm
3	18 s	28.2 cm	28	268 s	21.56 cm	53	518 s	16.62 cm	78	768 s	12.52 cm
4	28 s	27.82 cm	29	278 s	21.34 cm	54	528 s	16.45 cm	79	778 s	12.37 cm
5	38 s	27.48 cm	30	288 s	21.12 cm	55	538 s	16.27 cm	80	788 s	12.22 cm
6	48 s	27.17 cm	31	298 s	20.9 cm	56	548 s	16.1 cm	81	798 s	12.07 cm
7	58 s	26.87 cm	32	308 s	20.69 cm	57	558 s	15.93 cm	82	808 s	11.92 cm
8	68 s	26.58 cm	33	318 s	20.47 cm	58	568 s	15.76 cm	83	818 s	11.79 cm
9	78 s	26.29 cm	34	328 s	20.25 cm	59	578 s	15.58 cm	84	828 s	11.64 cm
10	88 s	26.01 cm	35	338 s	20.05 cm	60	588 s	15.41 cm	85	838 s	11.49 cm
11	98 s	25.74 cm	36	348 s	19.85 cm	61	598 s	15.25 cm	86	848 s	11.35 cm
12	108 s	25.47 cm	37	358 s	19.65 cm	62	608 s	15.08 cm	87	858 s	11.2 cm
13	118 s	25.2 cm	38	368 s	19.45 cm	63	618 s	14.91 cm	88	868 s	11.06 cm
14	128 s	24.93 cm	39	378 s	19.25 cm	64	628 s	14.75 cm	89	878 s	10.92 cm
15	138 s	24.67 cm	40	388 s	19.06 cm	65	638 s	14.58 cm	90	888 s	10.78 cm
16	148 s	24.41 cm	41	398 s	18.87 cm	66	648 s	14.42 cm	91	898 s	10.65 cm
17	158 s	24.16 cm	42	408 s	18.68 cm	67	658 s	14.26 cm	92	908 s	10.5 cm
18	168 s	23.92 cm	43	418 s	18.48 cm	68	668 s	14.09 cm	93	918 s	10.36 cm
19	178 s	23.66 cm	44	428 s	18.28 cm	69	678 s	13.93 cm	94	928 s	10.22 cm
20	188 s	23.42 cm	45	438 s	18.09 cm	70	688 s	13.77 cm	95	938 s	10.08 cm
21	198 s	23.18 cm	46	448 s	17.9 cm	71	698 s	13.61 cm	96	948 s	9.94 cm
22	208 s	22.94 cm	47	458 s	17.72 cm	72	708 s	13.45 cm	97	958 s	9.82 cm
23	218 s	22.7 cm	48	468 s	17.53 cm	73	718 s	13.3 cm	98	968 s	9.68 cm
24	228 s	22.47 cm	49	478 s	17.35 cm	74	728 s	13.14 cm	99	978 s	9.54 cm
25	238 s	22.23 cm	50	488 s	17.16 cm	75	738 s	12.99 cm	100	988 s	9.41 cm

North Lotus Lake Park - LL-23-01 - Chanhassen

nllp se a Readings continued

#	Time	Head	#	Time	Head
101	998 s	9.27 cm	133	1318 s	5.25 cm
102	1008 s	9.13 cm	134	1328 s	5.13 cm
103	1018 s	9.0 cm			
104	1028 s	8.87 cm			
105	1038 s	8.73 cm			
106	1048 s	8.59 cm			
107	1058 s	8.46 cm			
108	1068 s	8.34 cm			
109	1078 s	8.21 cm			
110	1088 s	8.08 cm			
111	1098 s	7.95 cm			
112	1108 s	7.83 cm			
113	1118 s	7.71 cm			
114	1128 s	7.59 cm			
115	1138 s	7.46 cm			
116	1148 s	7.34 cm			
117	1158 s	7.22 cm			
118	1168 s	7.1 cm			
119	1178 s	6.98 cm			
120	1188 s	6.84 cm			
121	1198 s	6.73 cm			
122	1208 s	6.6 cm			
123	1218 s	6.47 cm			
124	1228 s	6.34 cm			
125	1238 s	6.23 cm			
126	1248 s	6.1 cm			
127	1258 s	5.97 cm			
128	1268 s	5.84 cm			
129	1278 s	5.73 cm			
130	1288 s	5.6 cm			
131	1298 s	5.48 cm			
132	1308 s	5.36 cm			

North Lotus Lake Park - LL-23-01 - Chanhassen

nllp se b

Date	5/10/2023
Time	9:11 AM
Latitude	44.883931
Longitude	-93.526115
Initial Volumetric Moisture	0.00 %
Final Volumetric Moisture	10.00 %
Cylinder Size	3 Liter

nllp se b Results

Map Pin #	8
Test Number	24075
Ksat - mm/hr	158
Ksat - in/hr	6.21
Capillary Pressure C mm	-89.8
RMS Error of Regression	3.7
Normalized RMS	0.3%

Readings

#	Time	Head	#	Time	Head	#	Time	Head	#	Time	Head
1	0 s	29.29 cm	26	249 s	23.15 cm	51	499 s	18.52 cm	76	749 s	14.58 cm
2	9 s	28.82 cm	27	259 s	22.95 cm	52	509 s	18.35 cm	77	759 s	14.44 cm
3	19 s	28.45 cm	28	269 s	22.74 cm	53	519 s	18.19 cm	78	769 s	14.29 cm
4	29 s	28.15 cm	29	279 s	22.55 cm	54	529 s	18.02 cm	79	779 s	14.15 cm
5	39 s	27.88 cm	30	289 s	22.35 cm	55	539 s	17.85 cm	80	789 s	14.0 cm
6	49 s	27.61 cm	31	299 s	22.15 cm	56	549 s	17.68 cm	81	799 s	13.85 cm
7	59 s	27.37 cm	32	309 s	21.96 cm	57	559 s	17.52 cm	82	809 s	13.71 cm
8	69 s	27.12 cm	33	319 s	21.76 cm	58	569 s	17.36 cm	83	819 s	13.56 cm
9	79 s	26.89 cm	34	329 s	21.57 cm	59	579 s	17.19 cm	84	829 s	13.42 cm
10	89 s	26.65 cm	35	339 s	21.38 cm	60	589 s	17.03 cm	85	839 s	13.27 cm
11	99 s	26.43 cm	36	349 s	21.19 cm	61	599 s	16.87 cm	86	849 s	13.13 cm
12	109 s	26.21 cm	37	359 s	21.01 cm	62	609 s	16.71 cm	87	859 s	12.98 cm
13	119 s	25.97 cm	38	369 s	20.82 cm	63	619 s	16.55 cm	88	869 s	12.84 cm
14	129 s	25.74 cm	39	379 s	20.64 cm	64	629 s	16.4 cm	89	879 s	12.69 cm
15	139 s	25.51 cm	40	389 s	20.45 cm	65	639 s	16.24 cm	90	889 s	12.55 cm
16	149 s	25.29 cm	41	399 s	20.26 cm	66	649 s	16.09 cm	91	899 s	12.41 cm
17	159 s	25.07 cm	42	409 s	20.08 cm	67	659 s	15.93 cm	92	909 s	12.28 cm
18	169 s	24.85 cm	43	419 s	19.91 cm	68	669 s	15.78 cm	93	919 s	12.14 cm
19	179 s	24.64 cm	44	429 s	19.73 cm	69	679 s	15.63 cm	94	929 s	11.99 cm
20	189 s	24.42 cm	45	439 s	19.55 cm	70	689 s	15.47 cm	95	939 s	11.85 cm
21	199 s	24.2 cm	46	449 s	19.38 cm	71	699 s	15.31 cm	96	949 s	11.71 cm
22	209 s	23.99 cm	47	459 s	19.2 cm	72	709 s	15.16 cm	97	959 s	11.57 cm
23	219 s	23.78 cm	48	469 s	19.03 cm	73	719 s	15.01 cm	98	969 s	11.42 cm
24	229 s	23.58 cm	49	479 s	18.86 cm	74	729 s	14.87 cm	99	979 s	11.29 cm
25	239 s	23.36 cm	50	489 s	18.68 cm	75	739 s	14.73 cm	100	989 s	11.15 cm

North Lotus Lake Park - LL-23-01 - Chanhassen

nlp se b Readings continued

#	Time	Head	#	Time	Head
101	999 s	11.02 cm	133	1319 s	7.46 cm
102	1009 s	10.89 cm	134	1329 s	7.36 cm
103	1019 s	10.75 cm	135	1339 s	7.25 cm
104	1029 s	10.62 cm	136	1349 s	7.14 cm
105	1039 s	10.49 cm	137	1359 s	7.04 cm
106	1049 s	10.36 cm	138	1369 s	6.93 cm
107	1059 s	10.22 cm	139	1379 s	6.82 cm
108	1069 s	10.09 cm	140	1389 s	6.72 cm
109	1079 s	9.96 cm	141	1399 s	6.61 cm
110	1089 s	9.85 cm	142	1409 s	6.5 cm
111	1099 s	9.72 cm	143	1419 s	6.4 cm
112	1109 s	9.59 cm	144	1429 s	6.29 cm
113	1119 s	9.82 cm	145	1439 s	6.18 cm
114	1129 s	9.69 cm	146	1449 s	6.09 cm
115	1139 s	9.57 cm	147	1459 s	5.98 cm
116	1149 s	9.44 cm	148	1469 s	5.87 cm
117	1159 s	9.31 cm	149	1479 s	5.78 cm
118	1169 s	9.2 cm	150	1489 s	5.67 cm
119	1179 s	9.08 cm	151	1499 s	5.58 cm
120	1189 s	8.95 cm	152	1509 s	5.47 cm
121	1199 s	8.84 cm	153	1519 s	5.37 cm
122	1209 s	8.72 cm	154	1529 s	5.27 cm
123	1219 s	8.6 cm	155	1539 s	5.16 cm
124	1229 s	8.48 cm	156	1549 s	5.07 cm
125	1239 s	8.37 cm			
126	1249 s	8.25 cm			
127	1259 s	8.14 cm			
128	1269 s	8.03 cm			
129	1279 s	7.91 cm			
130	1289 s	7.79 cm			
131	1299 s	7.69 cm			
132	1309 s	7.58 cm			

North Lotus Lake Park - LL-23-01 - Chanhassen

nllp se c

Date	5/10/2023
Time	9:14 AM
Latitude	44.883930
Longitude	-93.526109
Initial Volumetric Moisture	5.00 %
Final Volumetric Moisture	6.00 %
Cylinder Size	3 Liter

nllp se c Results

Map Pin #	9
Test Number	24076
Ksat - mm/hr	376
Ksat - in/hr	14.8
Capillary Pressure C mm	-63.9
RMS Error of Regression	2.7
Normalized RMS	0.4%

Readings

#	Time	Head	#	Time	Head	#	Time	Head	#	Time	Head
1	0 s	29.56 cm	26	239 s	19.38 cm	51	489 s	11.89 cm	76	739 s	6.4 cm
2	2 s	29.42 cm	27	249 s	19.04 cm	52	499 s	11.64 cm	77	749 s	6.21 cm
3	9 s	29.04 cm	28	259 s	18.7 cm	53	509 s	11.38 cm	78	759 s	6.01 cm
4	19 s	28.53 cm	29	269 s	18.36 cm	54	519 s	11.13 cm	79	769 s	5.82 cm
5	29 s	28.03 cm	30	279 s	18.02 cm	55	529 s	10.88 cm	80	779 s	5.62 cm
6	39 s	27.56 cm	31	289 s	17.69 cm	56	539 s	10.64 cm	81	789 s	5.42 cm
7	49 s	27.09 cm	32	299 s	17.37 cm	57	549 s	10.4 cm	82	799 s	5.21 cm
8	59 s	26.62 cm	33	309 s	17.05 cm	58	559 s	10.17 cm			
9	69 s	26.17 cm	34	319 s	16.73 cm	59	569 s	9.93 cm			
10	79 s	25.72 cm	35	329 s	16.42 cm	60	579 s	9.71 cm			
11	89 s	25.27 cm	36	339 s	16.11 cm	61	589 s	9.47 cm			
12	99 s	24.83 cm	37	349 s	15.8 cm	62	599 s	9.26 cm			
13	109 s	24.4 cm	38	359 s	15.49 cm	63	609 s	9.04 cm			
14	119 s	23.97 cm	39	369 s	15.19 cm	64	619 s	8.83 cm			
15	129 s	23.55 cm	40	379 s	14.91 cm	65	629 s	8.6 cm			
16	139 s	23.14 cm	41	389 s	14.62 cm	66	639 s	8.39 cm			
17	149 s	22.74 cm	42	399 s	14.32 cm	67	649 s	8.18 cm			
18	159 s	22.35 cm	43	409 s	14.03 cm	68	659 s	7.97 cm			
19	169 s	21.96 cm	44	419 s	13.76 cm	69	669 s	7.77 cm			
20	179 s	21.57 cm	45	429 s	13.48 cm	70	679 s	7.57 cm			
21	189 s	21.19 cm	46	439 s	13.2 cm	71	689 s	7.37 cm			
22	199 s	20.82 cm	47	449 s	12.94 cm	72	699 s	7.17 cm			
23	209 s	20.44 cm	48	459 s	12.67 cm	73	709 s	6.97 cm			
24	219 s	20.08 cm	49	469 s	12.4 cm	74	719 s	6.78 cm			
25	229 s	19.73 cm	50	479 s	12.15 cm	75	729 s	6.59 cm			